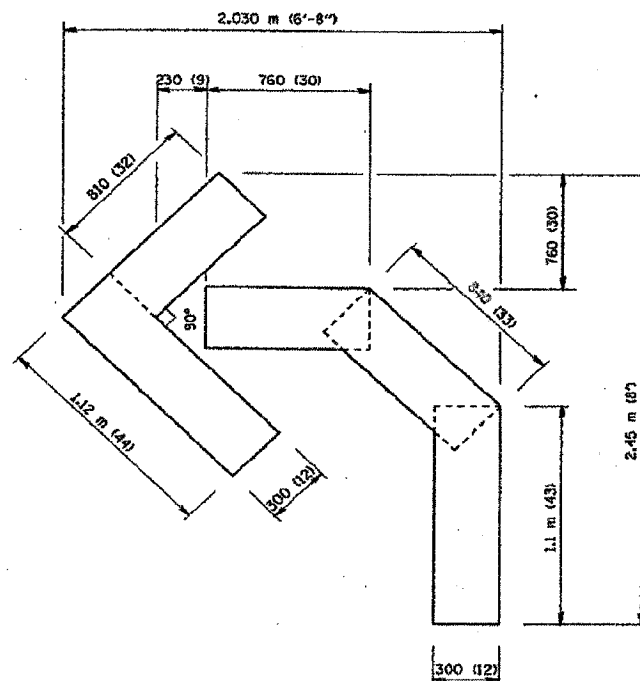
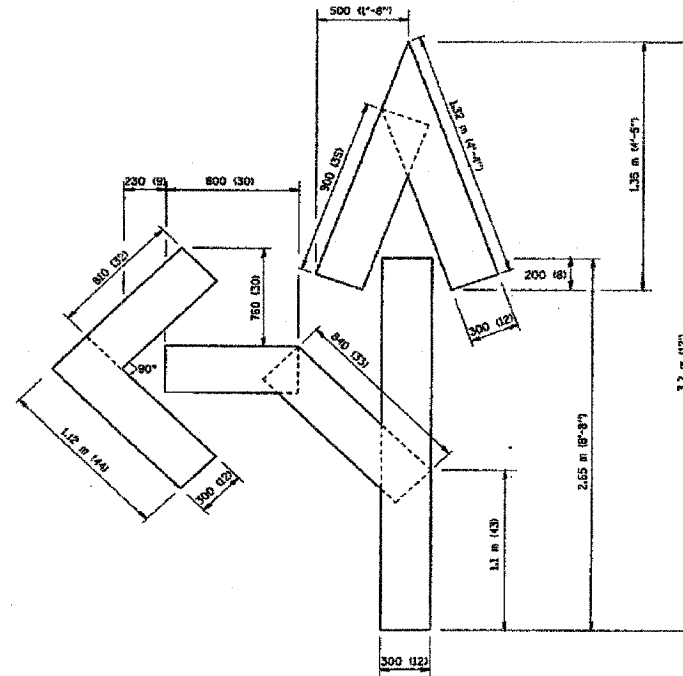
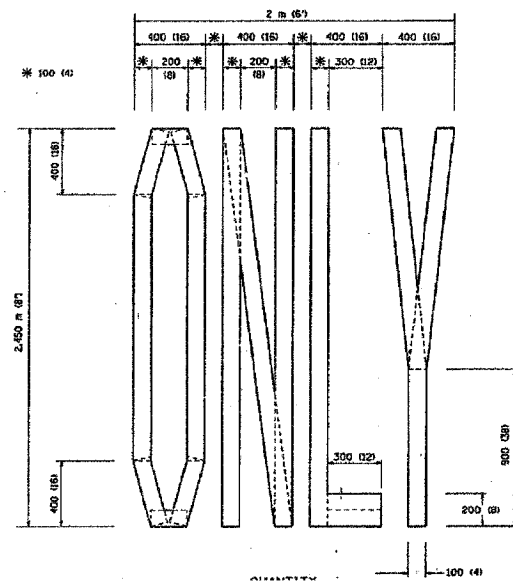


PLAN ROUTE NO.	SECTION	COUNTY	SHEETS	SHEET
1375	04-00047-00-RS	DUPAGE	10	10
ILLINOIS PROJECT: M-8003 (552)				
CONTRACT NO.: 83832				



Carol Stream
© 1996 Village of Carol Stream

ENGINEERING SERVICES
500 N. GARY AVENUE
60188
(630) 871 - 6220



NO.	DATE	REVISIONS DESCRIPTION

* REFER TO EQUIPMENT MANUFACTURER'S SHOP DRAWING

- PLAN SHEET DESIGNATION
- COVER
 - G - GENERAL
 - H - HAZARDOUS MATERIALS
 - C - CIVIL
 - L - LANDSCAPE
 - S - STRUCTURAL
 - A - ARCHITECTURAL
 - I - INTERIORS
 - Q - EQUIPMENT
 - F - FIRE PROTECTION
 - P - PLUMBING
 - M - MECHANICAL
 - E - ELECTRICAL
 - T - TELECOMMUNICATIONS
 - R - RESOURCE

PROJECT NO.:	M-8003 (552)
DWG FILE:	LIES ROAD
SCALE:	N/A
DRAWING DATE:	9/30/05
DESIGNED BY:	JB
DRAWN BY:	JB
CHECKED BY:	BC
PLOTTED BY:	MS

VILLAGE OF CAROL STREAM
ILLINOIS

LIES ROAD (LAPP)
PROJECT

SHEET TITLE

ILLINOIS DEPARTMENT OF TRANSPORTATION

PAVEMENT MARKING
LETTERS AND SYMBOLS
FOR TRAFFIC STAGING

10 OF 10

All dimensions are in millimeters (inches) unless otherwise shown.

REVISIONS	
NAME	DATE
T. RAMMACHER	09/18/94
J. OBERLE	06/01/96
T. RAMMACHER	06/05/96
T. RAMMACHER	11/04/97
T. RAMMACHER	03/02/98
E. GOMEZ	08/28/00

SCALE: NONE
DATE: 11/20/01
DRAWN BY: CADD
CHECKED BY: