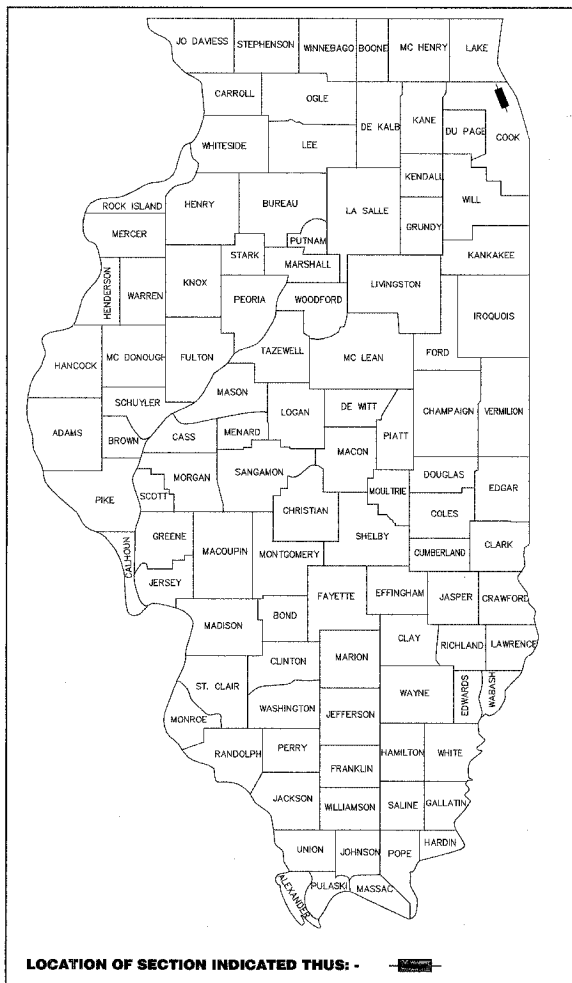


**STATE OF ILLINOIS**  
**DEPARTMENT OF TRANSPORTATION**  
**DIVISION OF HIGHWAYS**  
**PROPOSED LOCAL AGENCY IMPROVEMENT**  
**FEDERAL-AID URBAN PROJECT**

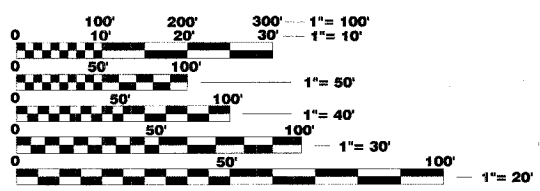
**F.A.U. ROUTE 2771 (SKOKIE BOULEVARD)**  
**3,288 FT. SOUTH OF DUNDEE RD. TO I-94 TOLLWAY SPUR**  
**SECTION 02-00136-00-RS**  
**PROJECT NO. M-8003(555)**  
**VILLAGE OF NORTHBROOK**  
**COOK COUNTY**  
**C-91-126-06**



- INDEX OF SHEETS**
- 1 COVER SHEET
  - 2 GENERAL NOTES, DETAIL AND SUMMARY OF QUANTITIES
  - 3-4 TYPICAL SECTIONS
  - 5-10 ROADWAY PLAN SHEETS
  - 11-16 PAVEMENT MARKING PLAN SHEETS
  - 17 DRIVEWAY DETAILS DISTANCE BETWEEN ROW AND CURB OR EDGE < 4.5M (15')
  - 18 DRIVEWAY DETAILS DISTANCE BETWEEN ROW AND FACE OF CURB OR EDGE < 4.5m (15')
  - 19 DETAILS FOR FRAMES AND LIDS ADJUSTMENT WITH MILLING
  - 20 CURB OR CURB AND GUTTER REMOVAL AND REPLACEMENT
  - 21 BUTT JOINT AND BITUMINOUS TAPER DETAILS
  - 22 TRAFFIC CONTROL AND PROTECTION FOR SIDE ROADS, INTERSECTIONS AND DRIVEWAYS
  - 23 RAISED REFLECTIVE PAVEMENT MARKERS (SNOW PLOW RESISTANT)
  - 24 DISTRICT ONE TYPICAL PAVEMENT MARKINGS
  - 25 PAVEMENT MARKING LETTERS AND SYMBOLS FOR TRAFFIC STAGING
  - 26 TEMPORARY INFORMATION SIGNING
  - 27 DETECTOR LOOP INSTALLATION DETAIL FOR ROADWAY RESURFACING
- HIGHWAY STANDARDS**
- 000001-04 STANDARD SYMBOLS, ABBREVIATIONS AND PATTERNS
  - 424001-04 CURB RAMPS FOR SIDEWALKS
  - 442201-01 CLASS C AND D PATCHES
  - 604076-02 FRAMES AND GRATES TYPE 21
  - 606001-02 CONCRETE CURB TYPE B AND COMBINATION CONCRETE CURB AND GUTTER
  - 606301-02 PC CONCRETE ISLANDS AND MEDIANS
  - 701506-04 URBAN LANE CLOSURE, MULTILANE, 2W WITH MOUNTABLE MEDIAN
  - 701701-04 URBAN LANE CLOSURE, MULTILANE INTERSECTION
  - 701801-03 LANE CLOSURE MULTILANE 1W OR 2W CROSSWALK OR SIDEWALK CLOSURE
  - 702001-06 TRAFFIC CONTROL DEVICES
  - 780001-01 TYPICAL PAVEMENT MARKINGS
  - 781001-02 TYPICAL APPLICATION RAISED REFLECTIVE PAVEMENT MARKERS
  - 886001- DETECTOR LOOP INSTALLATIONS

**TRAFFIC DATA:**  
**ADT 15,000 VPD (2006)**  
**POSTED SPEED LIMIT - 40 MPH**  
**DESIGN SPEED LIMIT - 45 MPH**

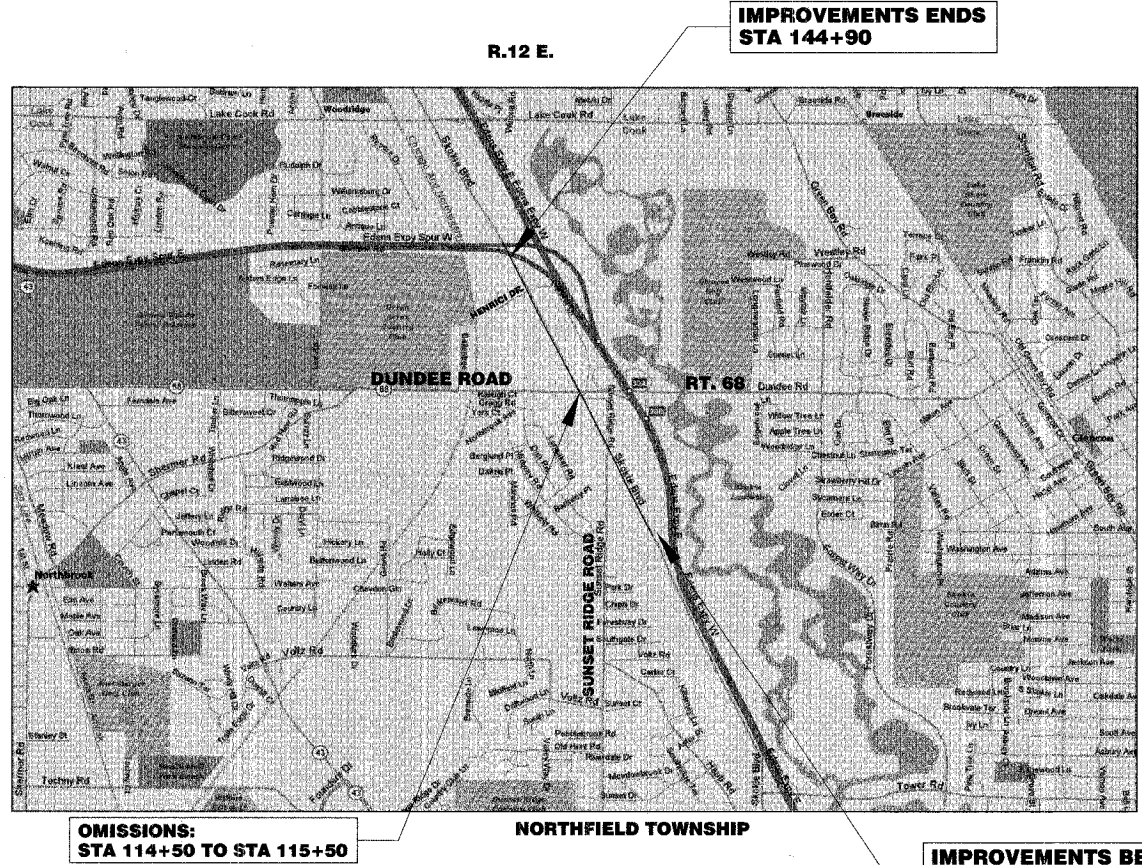
**OMISSIONS:**  
**STA 114+50 TO STA 115+50**



**FULL SIZE PLANS HAVE BEEN PREPARED USING STANDARD ENGINEERING SCALES. REDUCED SIZED PLANS WILL NOT CONFORM TO STANDARD SCALES. IN MAKING MEASUREMENTS ON REDUCED PLANS, THE ABOVE SCALES MAY BE USED.**

**J.U.L.I.E.**  
**JOINT UTILITY LOCATION INFORMATION FOR EXCAVATION**  
**1-800-892-0123**

**CONTRACT NO. 83842**



**OMISSIONS:**  
**STA 114+50 TO STA 115+50**

**GROSS LENGTH OF PROJECT: 6,278 L.F. = 1.189 MILES**  
**NET LENGTH OF PROJECT: 6,178 L.F. = 1.170 MILES**

**IMPROVEMENTS BEGINS**  
**STA 82+12**




**STATE OF ILLINOIS**  
**DEPARTMENT OF TRANSPORTATION**  
**DIVISION OF HIGHWAYS**

SUBMITTED FEBRUARY 2 2006  
[Signature] VILLAGE ENGINEER

FEBRUARY 21 2006  
[Signature] LOCAL ROADS ENGINEER

FEBRUARY 27 2006  
[Signature] DEPUTY DIRECTOR OF HIGHWAYS, REGIONAL ENGINEER

**PRINTED BY THE AUTHORITY**  
**OF THE STATE OF ILLINOIS**



FA DESIGN ENGINEER: ABIGAIL BRINKS 847-705-4233