

**INDEX OF SHEETS**

- SHEET NO.
- COVER SHEET
  - LEGEND, GENERAL NOTES AND SUMMARY OF QUANTITIES
  - TYPICAL SECTIONS
  - 63RD STREET PLAN (STA 0+00 TO VIRGINIA DRIVE)
  - 63RD STREET PLAN (RIDGE ROAD TO RICHMOND AVENUE)
  - RICHMOND AVENUE PLAN (63RD STREET TO STA. 10+00)
  - RICHMOND AVENUE PLAN (STA. 10+00 TO 19+35)
  - OGDEN AVENUE PLAN (WILLIAMS STREET TO GRANT STREET)
  - CHICAGO AVENUE PLAN (VILLAGE LIMITS TO STA 10+46)
  - CHICAGO AVENUE PLAN (STA 10+46 TO GRANT STREET)
  - CUMNOR ROAD PLAN (61ST STREET TO STA 10+18)
  - CUMNOR ROAD PLAN (STA 10+18 TO 59TH STREET)
  - MISCELLANEOUS DETAILS (1 OF 2)
  - MISCELLANEOUS DETAILS (2 OF 2)
  - TRAFFIC CONTROL AND PROTECTION FOR SIDE ROADS, INTERSECTIONS, AND DRIVEWAYS
  - DISTRICT ONE TYPICAL PAVEMENT MARKINGS

**CONTACT**

VILLAGE OF WESTMONT ENGINEERING DIVISION CONTACT: NORTÉL NORIEGA OFFICE: 630-829-4465 FAX: 630-829-4469 24 HR: 630-968-2151	<b>BURNS &amp; MCDONNELL</b> CONTACT: ANTHONY BRYANT OFFICE: 630-724-3200 FAX: 630-724-3201	<b>IDOT</b> CONTACT: ROBERT KOLAR OFFICE: 630-407-6900 FAX: 630-407-6901	<b>DUDOT</b> CONTACT: ROBERT KOLAR OFFICE: 630-407-6900 FAX: 630-407-6901
--	--	---	--

**STATE STANDARDS**

- 000001-04 STANDARD SYMBOL, ABBREVIATIONS AND PATTERNS
- 424001-04 CURB RAMPS FOR SIDEWALKS
- 701801-03 LANE CLOSURE, MULTILANE, 1W OR 2W CROSSWALK OR SIDEWALK CLOSURE
- 702001-06 TRAFFIC CONTROL DEVICES

**LENGTH OF PROJECT**

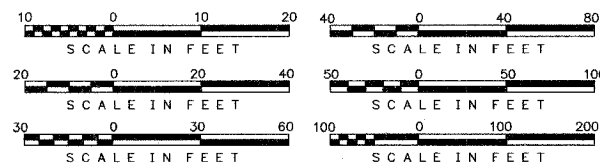
PROJECT LENGTH GROSS = 1.70 MILES (8,983 FT.)  
NET = 1.48 MILES (7,843 FT.)

**DESIGN DESIGNATION - SIDEWALK**

**TRAFFIC DATA**

OGDEN AVE. ADT = 36,300  
SPEED LIMIT = 35 MPH

63rd STREET ADT = <25,000  
SPEED LIMIT = 40 MPH



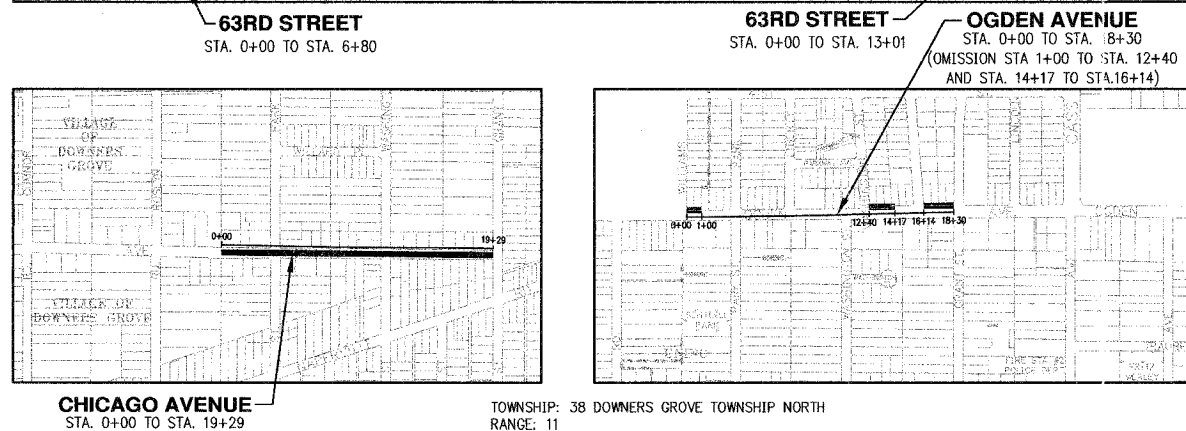
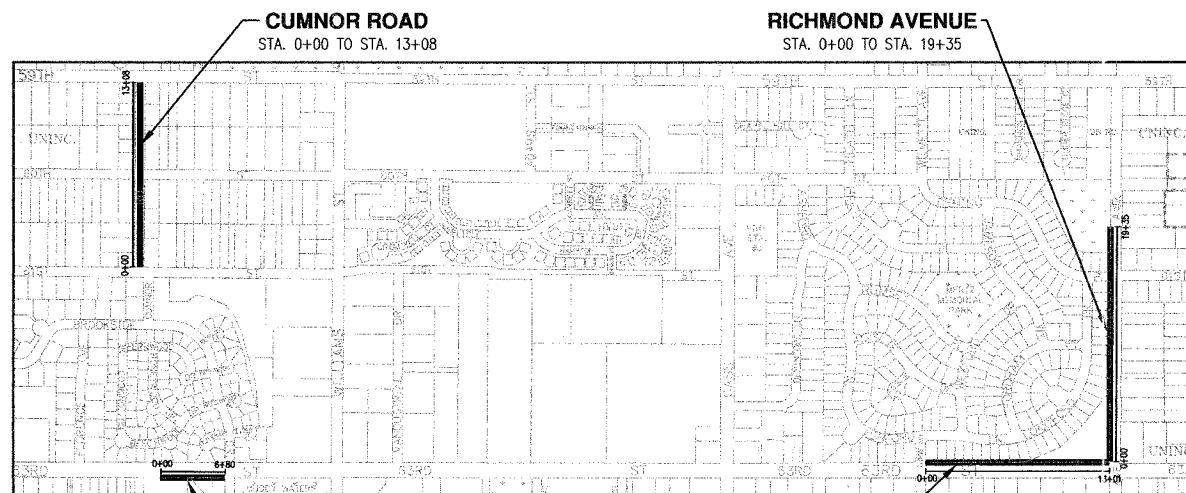
FULL SIZE PLANS HAVE BEEN PREPARED USING STANDARD ENGINEERING SCALES, REDUCED SIZED PLANS WILL NOT CONFORM TO STANDARD SCALES, IN MAKING MEASUREMENT ON REDUCED PLANS, THE ABOVE SCALES MAY BE USED.

**CONTRACT NO.: 83851**


STATE OF ILLINOIS  
DEPARTMENT OF TRANSPORTATION  
DIVISION OF HIGHWAYS

**PLANS FOR PROPOSED  
FEDERAL AID HIGHWAY**

MISCELLANEOUS SIDEWALKS  
Ogden Avenue (FAP311), 63rd Street (FAU1518), Richmond Avenue,  
Chicago Avenue (FAU1486) and Cumnor Road  
PROJECT NO.: CMF-0311(029)  
SECTION NO.: 06-00096-00-SW  
VILLAGE OF WESTMONT  
DU PAGE COUNTY  
JOB NO.: C-91-296-06



TOWNSHIP: 38 DOWNERS GROVE TOWNSHIP NORTH  
RANGE: 11

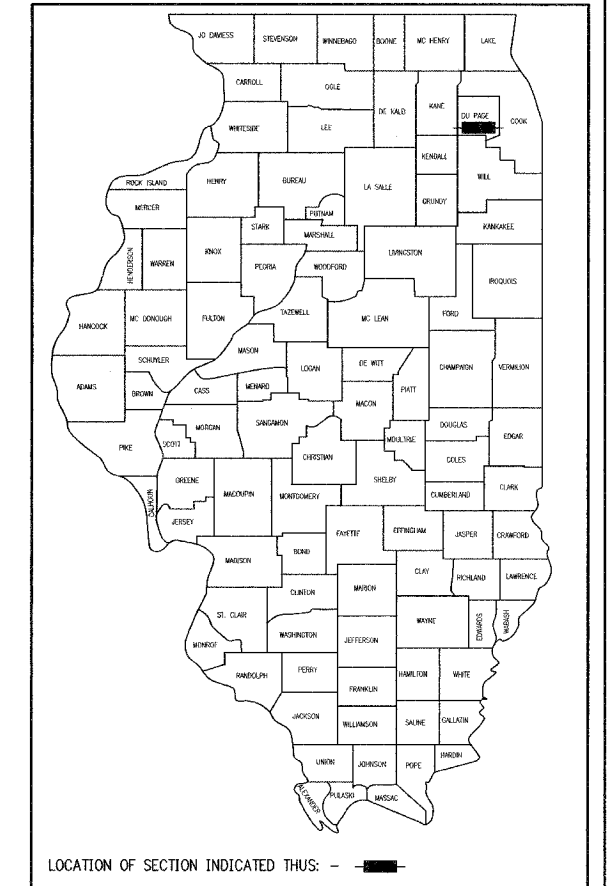


IL DESIGN FIRM NO.  
184-001310

F.A.P. RITE.	SECTION	COUNTY	TOTAL SHEETS	SHEET NO.
-	06-00096-00-SW	DU PAGE	16	1
FEDERAL RD. DIST. NO.		ILLINOIS	FEDERAL AID PROJECT	
CONTRACT: 83851				



CALL  
**J.U.L.I.E.**  
BEFORE YOU DIG  
**1-800-892-0123**




STATE OF ILLINOIS  
DEPARTMENT OF TRANSPORTATION  
DIVISION OF HIGHWAYS

APPROVED MARCH 24 2006  
NORTEL NORIEGA  
VILLAGE ENGINEER

PASSED APRIL 6 2006  
CHRIS HOLT  
ENGINEER OF LOCAL ROADS AND STREETS

SIGNED April 10 2006  
Diane M. O'Keefe / CBJ  
DEPUTY DIRECTOR OF HIGHWAYS  
REGION ENGINEER



ANTHONY J. BRYANT, P.E.  
NO. 062-056612  
EXP. DATE: 11/30/2007

**PRINTED BY THE AUTHORITY  
OF THE STATE OF ILLINOIS**

I.D.O.T. FEDERAL AID DESIGN ENGINEER: ABIGAIL BRINKS TEL: 847-705-4233  
CONSULTANTS: BURNS & MCDONNELL ENGINEERING, CO. 630-990-0300