

PROJECT	SECTION	COUNTY	SHEETS	TOTAL SHEETS
01-22113-00-BR	01-09115-00-BR	Ogle	9	2
FED. ROAD DIST. NO. 7		ILLINOIS	FED. AID PROJECT- BROS-141(62)	

**GENERAL NOTES**

Existing Structures (Including Foundations, Walls, Cisterns, Wells Or Other Underground Structures) Within The Right Of Way Shall Be Removed In Accordance With Article 501.02 And 501.03 Of The Standard Specifications. Without Additional Compensation, Unless Otherwise Noted In The Plans Or Special Provisions.

The Contractor Shall Seed All Disturbed Areas Within The Project Limits.

No Overhaul Has Been Computed And None Shall Be Paid For From Any Source.

The Final Top Four Inches Of Soil In Any Right-Of-Way Area Disturbed By The Contractor Must Be A Cohesive Soil Capable Of Supporting Vegetation.

The Contractor Shall Be Responsible For Protecting Utility Property During Construction Operations As Outlined In Article 107.31 Of The Standard Specifications.

The Utilities Located Within The Project Limits Or Immediately Adjacent To The Project Construction Limits Include:

Nicor Gas 1844 W. Ferry Road Naperville, IL. 60563 Attn: Scott Slogsdill (630) 983-8676 X2362	Verizon 112 W. Elm Street Sycamore, IL. 60178 Attn: Mike Brodzik (815) 895-1532
---	---

COMED 123 Energy Avenue Rockford, IL. 61109 Attn: Public Improvements (815) 490-2320	MediaCom 2506 1/2 N. Bloomington Streator, IL. 61365 Attn: Dale Peters (815) 672-5071
--	---

SBC  
2404 8th Avenue  
Rockford, IL. 61108  
Attn: Steven Jones  
(815) 394-7270

A Minimum Of 48 Hours Advance Notice Is Required For Non-Emergency Work.

A Nationwide 404 Permit Has Been Issued For This Project And The Conditions Of That Permit Must Be Adhered To.

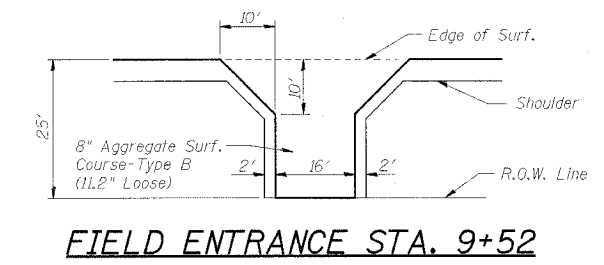
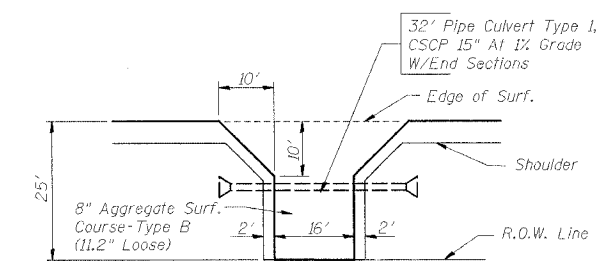
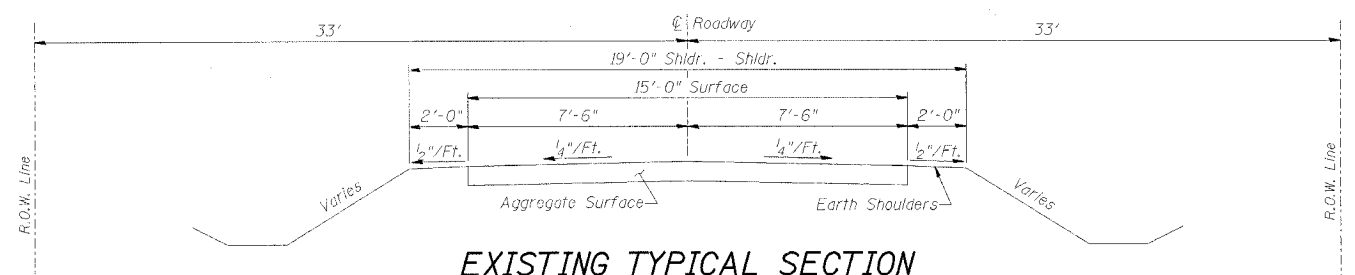
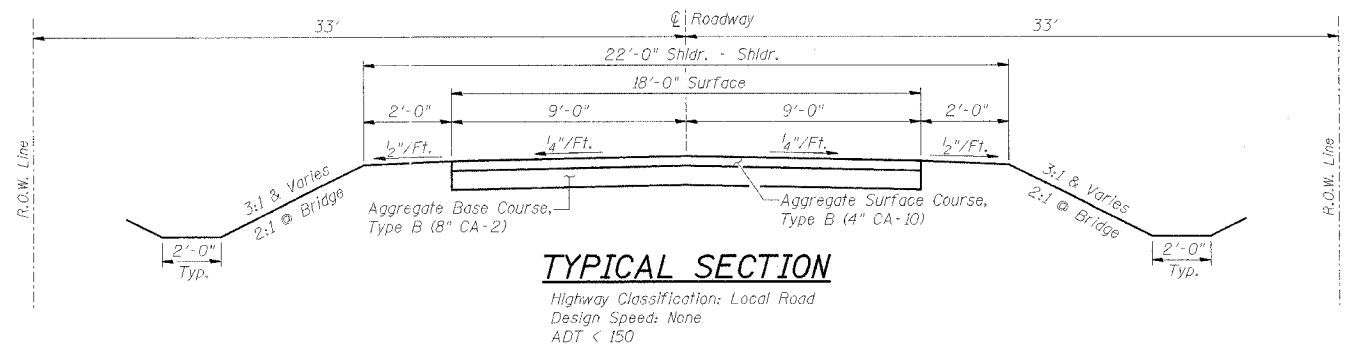
When Mulch With Emulsified Asphalt Is Applied, It Will Be The Contractor's Responsibility To Cover Or Protect All Traffic Signs, Guardrail And Curbs. Any Signs, Guardrail Or Curbs Which Become Covered With Asphaltic Material Shall Be Cleaned By The Contractor At His Own Expense.

Where Section Or Subsection Monuments Are Encountered, The Engineer Shall Be Notified Before Such Monuments Are Removed. The Contractor Shall Protect And Carefully Preserve All Property Markers, Monuments And Right-Of-Way Pins Until The Owner, An Authorized Surveyor, Or Agent Has Witnessed Or Otherwise Referenced Their Location.

Existing Mail Boxes, Street Signs And Traffic Signs That Are Within The Construction Limits Shall Be Removed And Reset By The Contractor. Cost Of Removing And Resetting To Be Included In The Contract Unit Price Bid Per Cubic Yard For Earth Excavation.

**SCHEDULE OF QUANTITIES**

LOCATION	ACRE	REMARKS
<b>SEEDING CLASS II, SPECIAL</b>		
LT & RT STA. 8+50 - STA. 11+50	0.3	
<b>EROSION CONTROL BLANKET</b>		
LOCATION	SO YD	REMARKS
RT STA. 9+77	62	AROUND WINGWALL
LT STA. 9+77	62	AROUND WINGWALL
RT STA. 10+23	62	AROUND WINGWALL
LT STA. 10+23	62	AROUND WINGWALL
TOTAL	248 SO YD	
<b>AGGREGATE BASE COURSE, TYPE B</b>		
LOCATION	TON	REMARKS
STA. 8+50 - STA. 9+10	50.1	TAPER, 8" DEPTH
STA. 9+10 - STA. 9+82.75	66.3	8" DEPTH
STA. 10+17.25 - STA. 10+90	66.3	8" DEPTH
STA. 10+90 - STA. 11+50	50.1	TAPER, 8" DEPTH
TOTAL	232.8 TON	
<b>AGGREGATE SURFACE COURSE, TYPE B</b>		
LOCATION	TON	REMARKS
STA. 8+50 - STA. 9+10	25.1	TAPER, 4" DEPTH
STA. 9+10 - STA. 9+82.75	33.1	4" DEPTH
F.E.R. STA. 9+52	25.3	FIELD ENTRANCE, 8" DEPTH
STA. 10+17.25 - STA. 10+90	33.1	4" DEPTH
STA. 10+90 - STA. 11+50	25.1	TAPER, 4" DEPTH
F.E.R. STA. 10+75	25.3	FIELD ENTRANCE, 8" DEPTH
TOTAL	167.0 TON	
<b>STEEL END SECTIONS 15"</b>		
LOCATION	EACH	REMARKS
RT. STA. 10+59	1	
RT. STA. 10+91	1	
TOTAL	2 EACH	
<b>PIPE CULVERTS, CLASS D, TYPE 1 - 15"</b>		
LOCATION	FOOT	REMARKS
F.E.R. STA. 10+59 - 10+91	32	FIELD ENTRANCE
TOTAL	32 FOOT	



GENERAL NOTES, SCHEDULES, AND TYPICAL SECTION  
SECTION 01-22113-00-BR  
SECTION 01-09115-00-BR  
EDSON ROAD OVER DRAINAGE DITCH  
SCOTT/ROCKFORD ROAD DISTRICTS  
OGLE/WINNEBAGO COUNTY  
WHA # 1164D01