
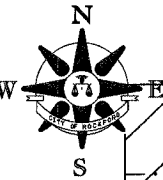
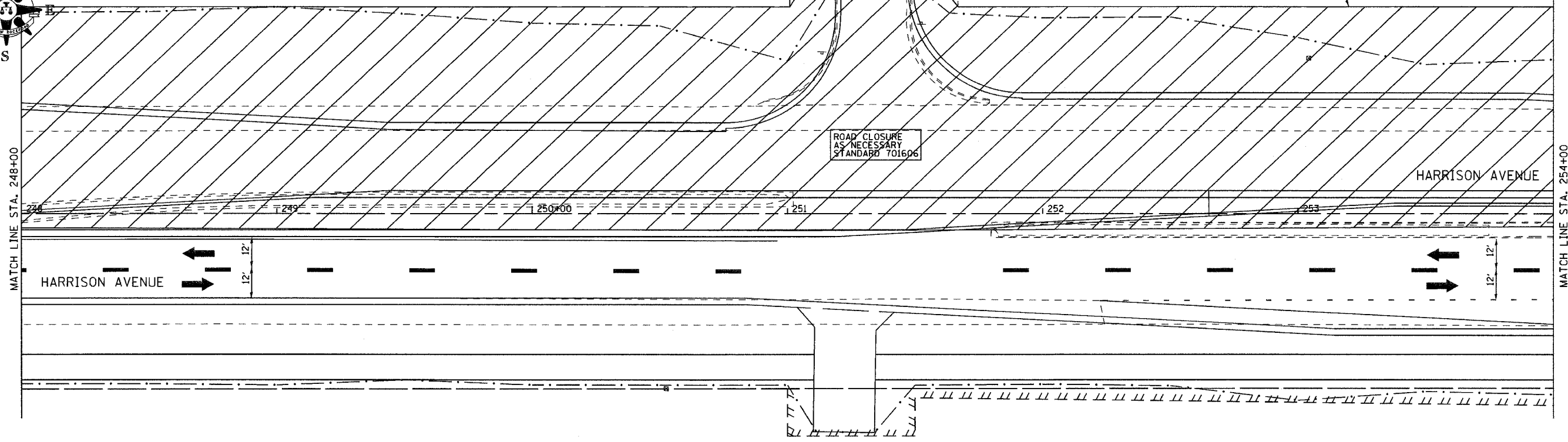


F.A. RTE.	SECTION	COUNTY	TOTAL SHEETS	SHEET NO.
303	D3-00520-00-WR	WINNEBAGO	254	49
STA. 200+00		TO STA. 206+00		
FED. ROAD DIST. NO.		ILLINOIS FED. AID PROJECT		

ARNOLD AVENUE MAY BE CLOSED TO ALL TRAFFIC. ACCESS TO BE PROVIDED FROM THE NORTH AND EAST. SIGNAGE AT ARNOLD AVENUE AND DIERKS DRIVE SHALL BE IN ACCORDANCE WITH BLR STANDARD 22. RH-4 SIGNAGE SHALL BE POSTED ON THE TYPE III BARRICADES. AT NO TIME SHALL MARIPOSA DRIVE, EASTROCK AVENUE, AND ARNOLD AVENUE BE CLOSED TOGETHER. ONLY ONE OF THESE STREETS MAY BE CLOSED TO TRAFFIC AT ANY ONE TIME. CONSTRUCT TEMPORARY PAVEMENT AS NECESSARY TO ALLOW ACCESS AFTER CONSTRUCTION IS COMPLETED. SPACING OF WARNING SIGNS SHALL BE REDUCED TO 200'.



PLAN	DATE
BY	
DESIGNED	
CHECKED	
DATE	
NO.	



PROFILE	DATE
BY	
DESIGNED	
CHECKED	
DATE	
NO.	

