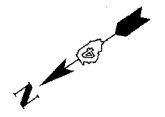
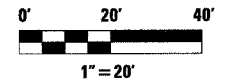


F.A.P. RTE.	SECTION	COUNTY	TOTAL SHEETS	SHEET NO.
669	11W-3,RS-8,*	TAZEWELL	442	78
STA. 286+00		TO STA. 292+00		
FED. ROAD DIST. NO.		ILLINOIS	FED. AID PROJECT	

• 11BR-1, 11BR-2


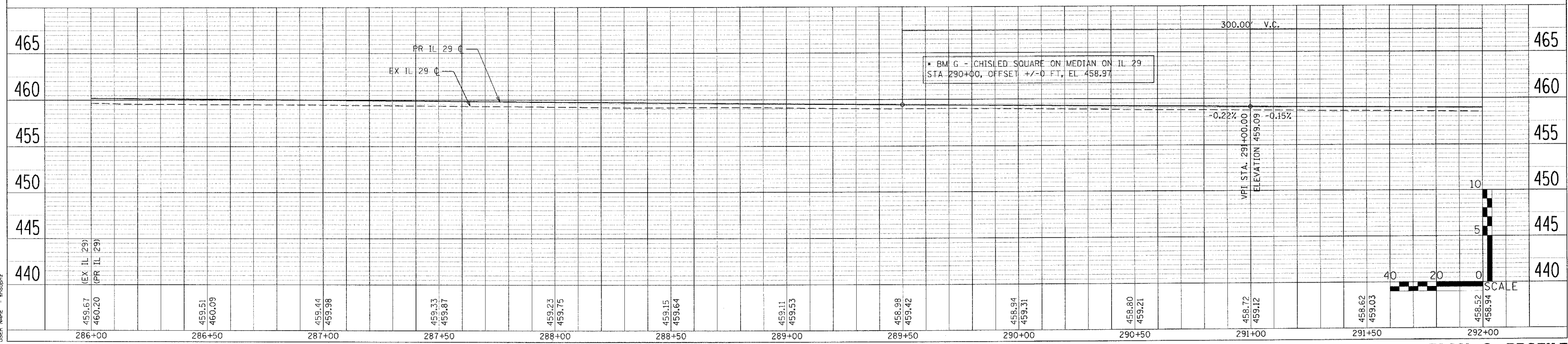
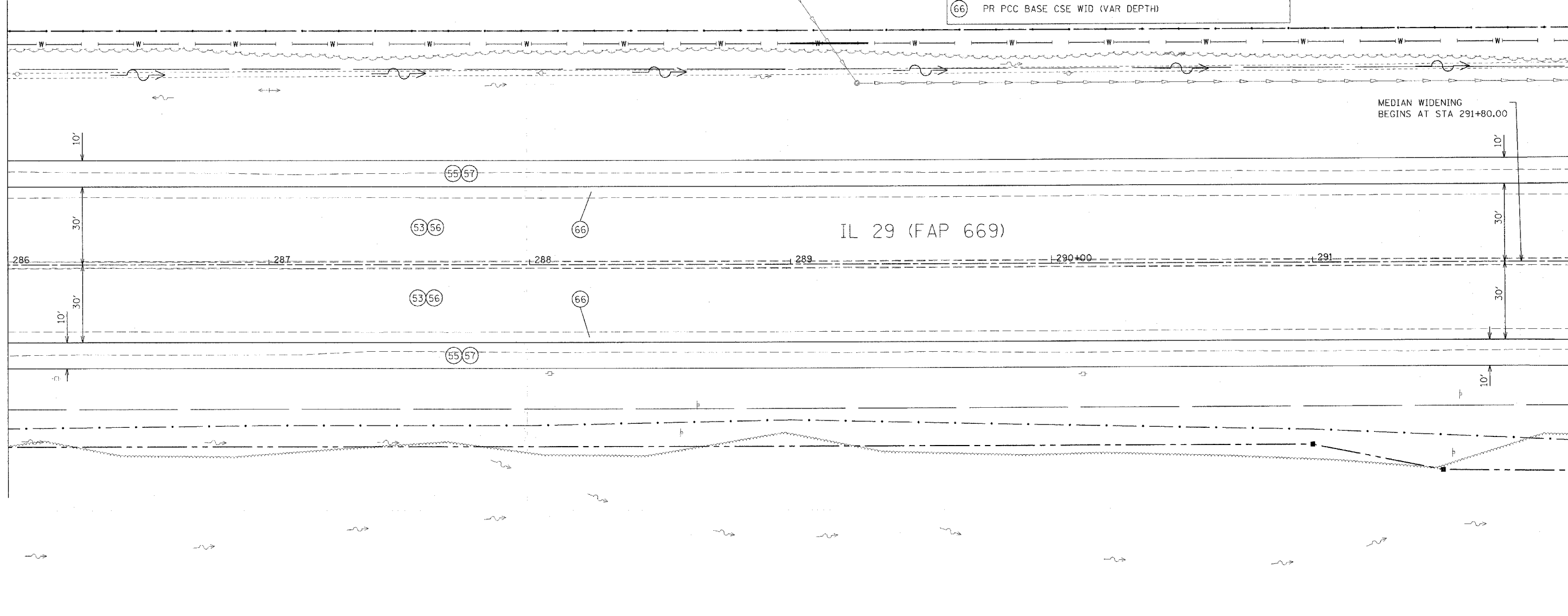
LEGEND

- (53) PR POLY BIT CONC BIND CSE, SP, IL-19.0, N70 (VAR DEPTH)
- (55) PR BIT CONC SHOULDERS SP 6 1/2"
- (56) PR POLY BIT CONC SURF CSE, SP, MIX "E", N70 (1 1/2")
- (57) PR BIT CONC SHOULDERS SP 1 1/2"
- (66) PR PCC BASE CSE WID (VAR DEPTH)



MATCH LINE STATION 286+00

MATCH LINE STATION 292+00



PLAN & PROFILE

PLAN

DATE	
BY	
CHECKED	
DESIGNED	
NOTED	
NO.	

PROFILE

DATE	
BY	
CHECKED	
DESIGNED	
NOTED	
NO.	

PLOT DATE = 4/18/2006
 PLOT SCALE = 24.0000 / IN.
 USER NAME = shouqz