

F.A.P. RTE.	SECTION	COUNTY	TOTAL SHEETS	SHEET NO.
669	11W-3,RS-8,•	TAZEWELL	442	82
STA. 309+50		TO STA. 315+00		
FED. ROAD DIST. NO.	ILLINOIS	FED. AID PROJECT		
• 11BR-1, 11BR-2				

LEGEND

- (53) PR POLY BIT CONC BIND CSE, SP, IL-19.0, N70 (VAR DEPTH)
- (55) PR BIT CONC SHOULDERS SP 6 1/2"
- (56) PR POLY BIT CONC SURF CSE, SP, MIX "E", N70 (1 1/2")
- (57) PR BIT CONC SHOULDERS SP 1 1/2"
- (66) PR PCC BASE CSE WID (VAR DEPTH)

PLAN

SUBMITTED	BY	DATE
PLOTTED		
NOTE BOOK		
DATE OF CHECK		
FILE NAME		

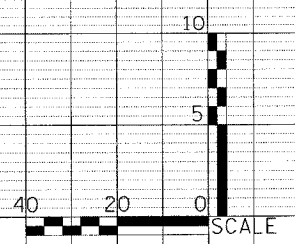
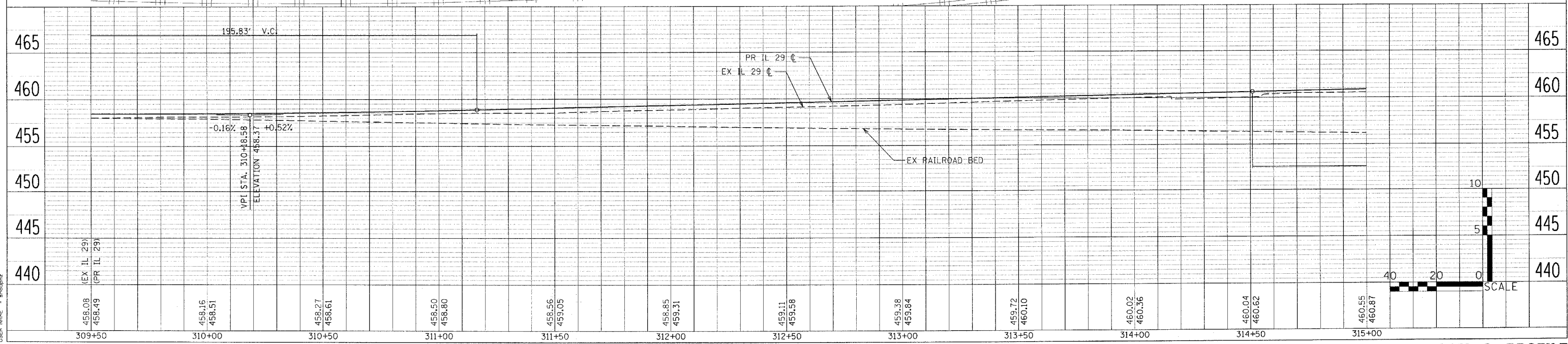
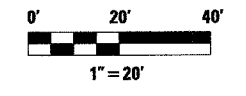
PROFILE

SUBMITTED	BY	DATE
PLOTTED		
NOTE BOOK		
DATE OF CHECK		
FILE NAME		

MATCH LINE STATION 309+50

MATCH LINE STATION 315+00

IL 29 (FAP 669)



PLOT DATE = 4/18/2006
 PLOT SCALE = 30.0000 / IN.
 USER NAME = shouqiz