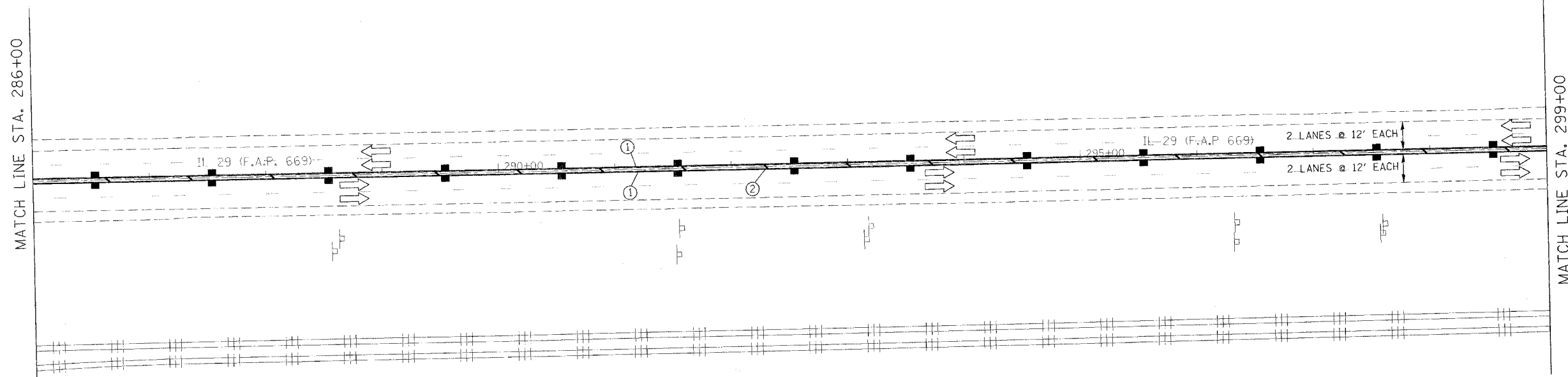


F.A.P. RTE.	SECTION	COUNTY	TOTAL SHEETS	SHEET NO.
669	11W-3,RS-8,*	TAZEWELL	442	110
STA. 286+00		TO STA. 314+00		
FED. ROAD DIST. NO.		ILLINOIS FED. AID PROJECT		

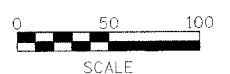
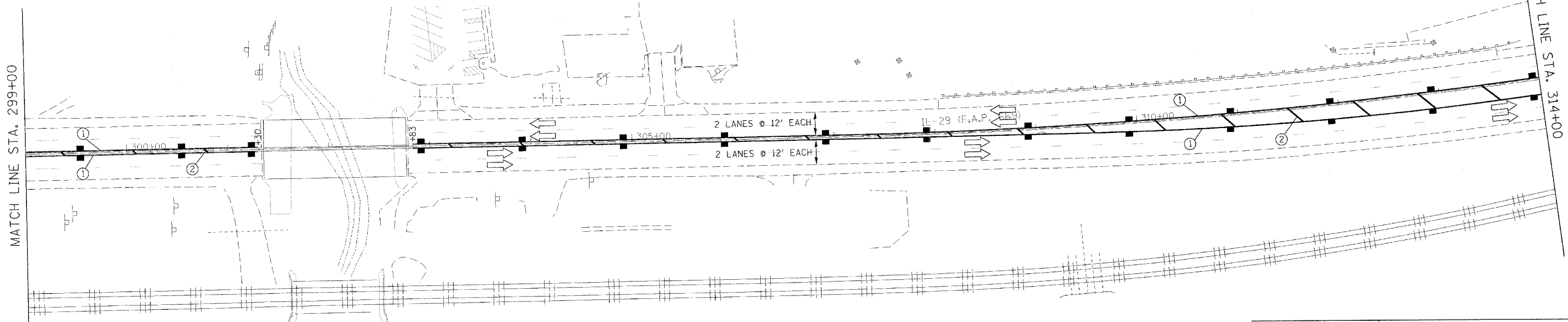
* 11BR-1, 11BR-2



LEGEND	
①	4" DOUBLE SOLID (YELLOW)
②	12" SOLID (YELLOW)
■	FLEXIBLE DELINEATOR

SPACING OF 12" SOLID (YELLOW) DIAGONALS

STA. 257+30 TO STA. 276+65 = 50 FT
 STA 277+30 TO STA 334+00 = 75 FT



REVISIONS	
NAME	DATE

ILLINOIS DEPARTMENT OF TRANSPORTATION
 IL RTE 29
 WESLEY RD TO IL RTE 98
 SUGGESTED STAGES OF CONSTRUCTION
 AND TRAFFIC CONTROL
 STAGE 1 STRIPING PLAN

SCALE: VERT. _____
 HORIZ. _____
 DATE _____

DRAWN BY _____
 CHECKED BY _____

PLOT DATE = 4/18/2006
 FILE NAME = c:\projects\11w-3\11w-3.dgn
 PLOT SCALE = 1/8"=1'-0"
 REFERENCE = #REF#