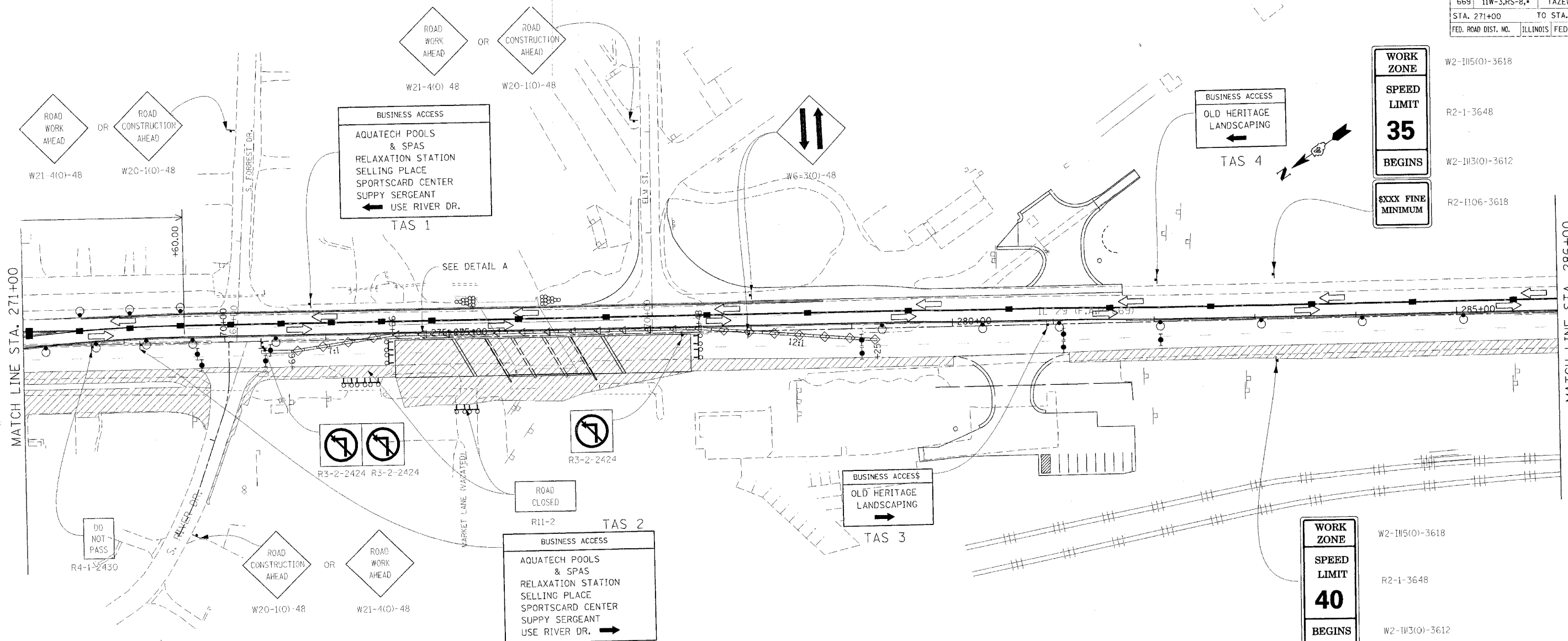


F.A.P. RTE.	SECTION	COUNTY	TOTAL SHEETS	SHEET NO.
669	11W-3,RS-8,*	TAZEWELL	442	118
STA. 271+00		TO STA. 286+00		
FED. ROAD DIST. NO.		ILLINOIS FED. AID PROJECT		

• 11BR-1, 11BR-2



**SYMBOLS**

- Arrow board
- Work area
- Sign
- Direction Indicator barricade with steady burn monodirectional light
- Drum with steady burn monodirectional light
- Type III barricade with flashing monodirectional lights
- Flexible delineator
- Type II barricade, drum, or vertical barricade with steady burn monodirectional light
- Flagger
- Type C Monodirectional reflector
- Vertical panels at 25' centers with steady burn monodirectional lights.
- Impact attenuators, temporary (non-redirective), test level 3
- Impact attenuators, temporary (fully-redirective, narrow), test level 3
- Temporary concrete barrier

**STAGING NOTES:**

1. WIDENING CONSTRUCTED AT THE FOLLOWING LOCATIONS SHALL BE FLUSH WITH THE EXISTING PAVEMENT:  
 STA. 269+50 TO STA. 280+00 RT  
 STA. 295+00 TO STA. 309+00 RT

**CONSTRUCTION GENERAL NOTES**

1. COMPLETE STAGE I REMOVAL AND CONSTRUCTION OF BRIDGES.
2. CONSTRUCT WIDENING AND GRADE FOR SHOULDERS ALONG SB IL 29. CONSTRUCT WIDENING ON S. RIVER DRIVE PRIOR TO WIDENING IL 29 ACROSS THE SIDESTREET. CONSTRUCT IL 29 WIDENING ACROSS S. RIVER DRIVE 1/2 AT A TIME, BETWEEN JUNE 5TH AND AUGUST 15TH.
3. CONSTRUCT RELOCATED ENTRANCE AT IL 29 STA 300+42 RT.
4. CONSTRUCT STORM SEWER, CURB AND GUTTER, PAVEMENT, AND ENTRANCES ON HIGHWAY BOULEVARD 1. SEE STAGING PLANS AND STAGING TYPICALS FOR HIGHWAY BOULEVARD 1 (STAGES 3A - 3B) FOR DETAILS.

**TRAFFIC CONTROL GENERAL NOTES**

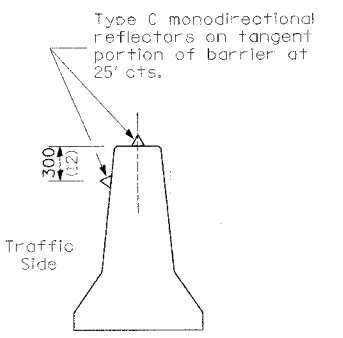
- ① CLOSE THE SB LANES FOR WORK DESCRIBED IN CONSTRUCTION GENERAL NOTES 1 - 3 USING STANDARD 701431 UNLESS OTHERWISE SHOWN. STRIPE ACCORDANCE TO STANDARD 701431. SIGNING ON SIDEROADS SHALL BE IN ACCORDANCE WITH STANDARD 701602.
- ② MAINTAIN TWO-WAY TRAFFIC ON S. RIVER DR. WHILE CONSTRUCTING IL 29 WIDENING ACROSS THE SIDESTREET 1/2 AT A TIME.
- ③ A CHECK BARRICADE SHALL BE PLACED IN THE MIDDLE OF THE CLOSED LANE AT 1000' CENTERS.
- ④ USE AN ADDITIONAL FLAGGER WHEN WORKING ON SIDE STREETS OR AT INTERSECTIONS.
- ⑤ SEE STAGING PLANS AND STAGING TYPICALS FOR HIGHWAY BOULEVARD 1 (STAGES 3A - 3B) FOR ADDITIONAL TRAFFIC CONTROL.

**WORK ZONE**  
**SPEED LIMIT**  
**35**  
**BEGINS**  
**XXXX FINE MINIMUM**


**WORK ZONE**  
**SPEED LIMIT**  
**40**  
**BEGINS**  
**XXXX FINE MINIMUM**

W2-1115(0)-3618
R2-1-3648
W2-1113(0)-3612
R2-1106-3618

W2-1115(0)-3618
R2-1-3648
W2-1113(0)-3612
R2-1106-3618



**DETAIL A**  
(BARRIER WALL REFLECTORS)



REVISIONS	
NAME	DATE

ILLINOIS DEPARTMENT OF TRANSPORTATION  
 IL RTE 29  
 WESLEY RD TO IL RTE 98  
 SUGGESTED STAGES OF CONSTRUCTION  
 AND TRAFFIC CONTROL  
 STAGE 3  
 SCALE: VERT. \_\_\_\_\_  
 HORIZ. \_\_\_\_\_  
 DATE \_\_\_\_\_  
 DRAWN BY \_\_\_\_\_  
 CHECKED BY \_\_\_\_\_

PLOT DATE = 6/19/2006  
 FILE NAME = c:\p1\proj\118\118br1\118br1.dgn  
 PLOT SCALE = 1/8"=1'-0"  
 REFERENCE = 118BR1