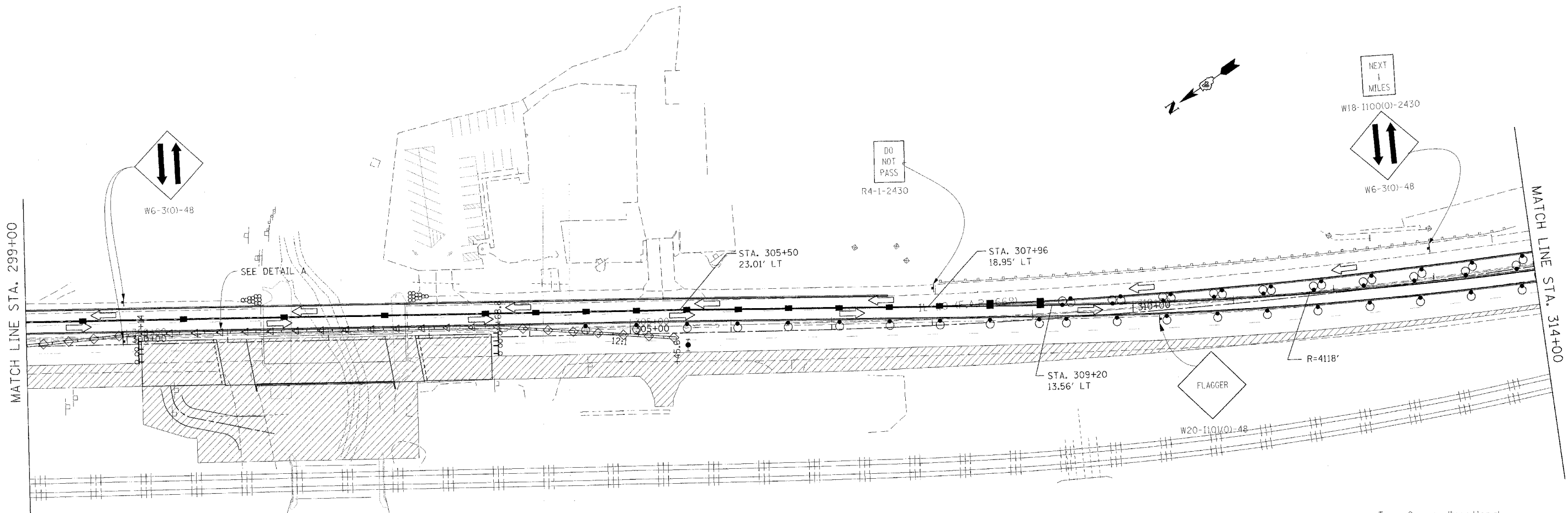


F.A.P. RTE.	SECTION	COUNTY	TOTAL SHEETS	SHEET NO.
669	11W-3,RS-8,*	TAZEWELL	442	120
STA. 299+00		TO STA. 314+00		
FED. ROAD DIST. NO.	ILLINOIS	FED. AID PROJECT		



SYMBOLS

- Arrow board
- Work area
- Sign
- Direction indicator barricade with steady burn monodirectional light
- Drum with steady burn monodirectional light
- Type III barricade with flashing monodirectional lights
- Flexible delineator
- Type II barricade, drum, or vertical barricade with steady burn monodirectional light
- Flagger
- Type C Monodirectional reflector
- Vertical panels at 25' centers with steady burn monodirectional lights.
- Impact attenuators, temporary (non-redirective), test level 3
- Impact attenuators, temporary (fully-redirective, narrow), test level 3
- Temporary concrete barrier

STAGING NOTES:

1. WIDENING CONSTRUCTED AT THE FOLLOWING LOCATIONS SHALL BE FLUSH WITH THE EXISTING PAVEMENT:
 STA. 269+50 TO STA. 280+00 RT
 STA. 295+00 TO STA. 309+00 RT

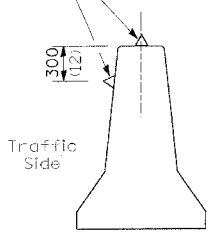
CONSTRUCTION GENERAL NOTES

1. COMPLETE STAGE I REMOVAL AND CONSTRUCTION OF BRIDGES.
2. CONSTRUCT WIDENING AND GRADE FOR SHOULDERS ALONG SB IL 29. CONSTRUCT WIDENING ON S. RIVER DRIVE PRIOR TO WIDENING IL 29 ACROSS THE SIDESTREET. CONSTRUCT IL 29 WIDENING ACROSS S. RIVER DRIVE 1/2 AT A TIME, BETWEEN JUNE 5TH AND AUGUST 15TH.
3. CONSTRUCT RELOCATED ENTRANCE AT IL 29: STA 300+42 RT.
4. CONSTRUCT STORM SEWER, CURB AND GUTTER, PAVEMENT, AND ENTRANCES ON HIGHWAY BOULEVARD 1. SEE STAGING PLANS AND STAGING TYPICALS FOR HIGHWAY BOULEVARD 1 (STAGES 3A - 3B) FOR DETAILS.

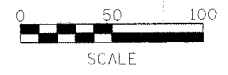
TRAFFIC CONTROL GENERAL NOTES

- ① CLOSE THE SB LANES FOR WORK DESCRIBED IN CONSTRUCTION GENERAL NOTES 1 - 3 USING STANDARD 701431 UNLESS OTHERWISE SHOWN. STRIPE ACCORDING TO STANDARD 701431. SIGNING ON SIDEROADS SHALL BE IN ACCORDANCE WITH STANDARD 701602.
- ② MAINTAIN TWO-WAY TRAFFIC ON S. RIVER DR. WHILE CONSTRUCTING IL 29 WIDENING ACROSS THE SIDESTREET 1/2 AT A TIME.
- ③ A CHECK BARRICADE SHALL BE PLACED IN THE MIDDLE OF THE CLOSED LANE AT 1000' CENTERS.
- ④ USE AN ADDITIONAL FLAGGER WHEN WORKING ON SIDE STREETS OR AT INTERSECTIONS.
- ⑤ SEE STAGING PLANS AND STAGING TYPICALS FOR HIGHWAY BOULEVARD 1 (STAGES 3A - 3B) FOR ADDITIONAL TRAFFIC CONTROL.

Type C monodirectional reflectors on tangent portion of barrier at 25' cts.



DETAIL A
(BARRIER WALL REFLECTORS)



REVISIONS	
NAME	DATE

ILLINOIS DEPARTMENT OF TRANSPORTATION
 IL RTE 29
 WESLEY RD TO IL RTE 98
 SUGGESTED STAGES OF CONSTRUCTION
 AND TRAFFIC CONTROL
 STAGE 3
 SCALE: VERT. _____
 HORIZ. _____
 DATE _____
 DRAWN BY _____
 CHECKED BY _____

PLOT DATE = 4/18/2006
 FILE NAME = 11W-3,RS-8,11BR-1.dwg
 PLOT SCALE = 1/8"=1'-0"
 REFERENCE = REF'S