

F.A.P. RTE.	SECTION	COUNTY	TOTAL SHEETS	SHEET NO.
669	11W-3,RS-8,*	TAZEWELL	442	142
STA. 247+50		TO STA. 253+00		
FED. ROAD DIST. NO.		ILLINOIS	FED. AID PROJECT	

• 11BR-1, 11BR-2

BIT SURF REM BUTT JOINT (SPL)
STA 251+25 TO STA 251+66

SAFETY FUNDS

MATCH LINE STA 247+50
















MATCH LINE STA 253+00

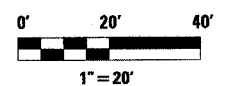
IL 29 (FAP 669)

CONSTRUCTION ENDS
STA 10+53.79

PARKSIDE DR

LEGEND FOR REMOVAL ITEMS

- | | | |
|--|---|---|
|  PAVEMENT REMOVAL |  CCC & G REMOVAL |  BIT SURF REM BUTT JOINT (SPL) |
|  PAVEMENT REMOVAL (SPECIAL) |  GUARDRAIL REMOVAL |  BIT SURF REM - BUTT JOINT |
|  SHOULDER REMOVAL |  BUILDING REMOVAL | |
|  DRIVEWAY PAVEMENT REMOVAL |  SPECIAL EXCAVATION | |
|  MEDIAN REMOVAL |  TREE REMOVAL | |
|  MEDIAN REMOVAL (PARTIAL DEPTH) |  TREE REMOVAL (ACRE) | |
| |  REVETMENT MAT REMOVAL | |



NOTE: BIT SURF REM 2" FROM STA 258+00 TO STA 267+83 AND STA 277+39.82 TO 286+05 IN SOUTH BOUND LANES ONLY AND BIT SURF REM 1-1/2" ELSEWHERE ON IL 29 MAINLINE.

REVISIONS	
NAME	DATE

ILLINOIS DEPARTMENT OF TRANSPORTATION

REMOVAL PLANS

SCALE: VERT. HORIZ. DATE

DRAWN BY CHECKED BY

PLOT DATE = 4/18/2005
FILE NAME = c:\projects\11w-3\11w-3rs-8\11w-3rs-8.dgn
PLOT SCALE = 20.0000 / IN.
USER NAME = shouhzt