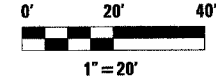


F.A.P. RTE.	SECTION	COUNTY	TOTAL SHEETS	SHEET NO.
669	11W-3,RS-B,*	TAZEWELL	442	170

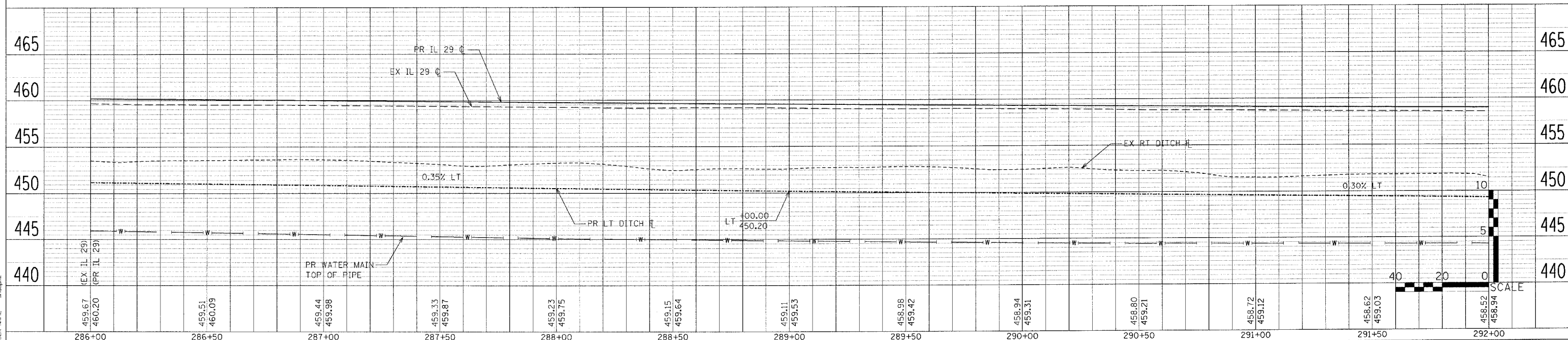

STA. 286+00 TO STA. 292+00
 FED. ROAD DIST. NO. ILLINOIS FED. AID PROJECT

• 11BR-1, 11BR-2



MATCH LINE STATION 286+00

MATCH LINE STATION 292+00



DRAINAGE & UTILITIES

PLAN	SURVEYED	DATE
NOTED	BY	

PROFILE	DATE
NOTED	

PLOT DATE = 4/18/2006
 FILE NAME = c:\p2\proj\112801\drain.dgn
 PLOT SCALE = 20.0000 / IN.
 USER NAME = shughz