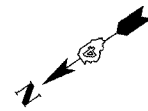


F.A.P. RTE.	SECTION	COUNTY	TOTAL SHEETS	SHEET NO.
669	11W-3,RS-8,*	TAZEWELL	442	200
STA. 286+00		TO STA.292+00		
FED. ROAD DIST. NO.		ILLINOIS FED. AID PROJECT		

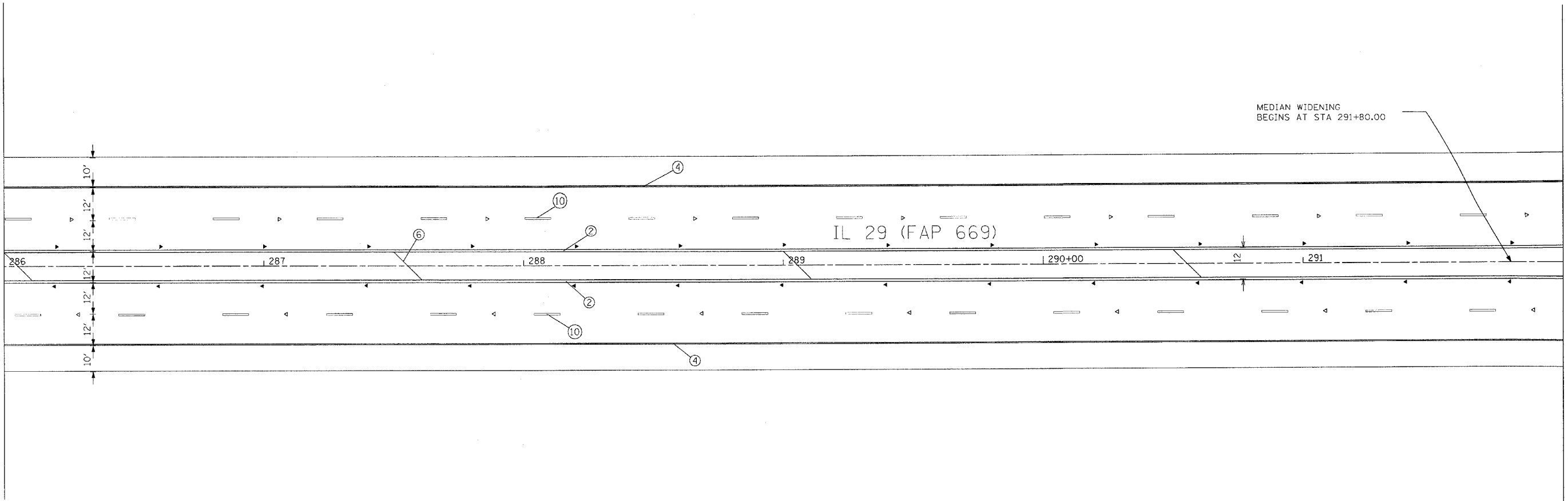
* 11BR-1, 11BR-2

MATCH LINE STATION 286+00

MATCH LINE STATION 292+00



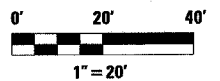
MEDIAN WIDENING
BEGINS AT STA 291+80.00



LEGEND

- | | |
|--|--------------------------|
| ① EPOXY PAVEMENT MARKING - LINE 4" YELLOW SOLID | △ ONE-WAY CRYSTAL MARKER |
| ② EPOXY PAVEMENT MARKING - LINE 4" DOUBLE YELLOW SOLID | ▲ ONE-WAY AMBER MARKER |
| ③ EPOXY PAVEMENT MARKING - LINE 4" YELLOW SKIP DASH | ◆ TWO-WAY AMBER MARKER |
| ④ EPOXY PAVEMENT MARKING - LINE 4" WHITE SOLID | |
| ⑤ EPOXY PAVEMENT MARKING - LINE 8" WHITE SOLID | |
| ⑥ EPOXY PAVEMENT MARKING - LINE 12" YELLOW SOLID | |
| ⑦ EPOXY PAVEMENT MARKING - LINE 12" WHITE SOLID | |
| ⑧ EPOXY PAVEMENT MARKING - LINE 24" WHITE SOLID | |
| ⑨ EPOXY PAVEMENT MARKING - LETTERS AND SYMBOLS | |
| ⑩ PREFORMED PLASTIC PAVEMENT MARKING, TYPE B - LINE 6" WHITE SKIP DASH | |
| ⑪ PAINT PAVEMENT MARKING - LINE 4" YELLOW SOLID | |
| ⑫ PAINT PAVEMENT MARKING - LETTERS AND SYMBOLS | |

NOTE: SEE STANDARDS 780001, 781001, AND 780001-D4 FOR DETAILS NOT SHOWN.



REVISIONS	
NAME	DATE

ILLINOIS DEPARTMENT OF TRANSPORTATION

PAVEMENT MARKING PLANS

SCALE: VERT.
HORIZ.
DATE

DRAWN BY
CHECKED BY