

F.A.P. RTE.	SECTION	COUNTY	TOTAL SHEETS	SHEET NO.
669	11W-3,RS-8,*	TAZEWELL	442	202
STA. 298+00		TO STA. 304+00		
FED. ROAD DIST. NO.		ILLINOIS	FED. AID PROJECT	

* 11BR-1, 11BR-2

LEGEND

- ① EPOXY PAVEMENT MARKING - LINE 4" YELLOW SOLID
- ② EPOXY PAVEMENT MARKING - LINE 4" DOUBLE YELLOW SOLID
- ③ EPOXY PAVEMENT MARKING - LINE 4" YELLOW SKIP DASH
- ④ EPOXY PAVEMENT MARKING - LINE 4" WHITE SOLID
- ⑤ EPOXY PAVEMENT MARKING - LINE 8" WHITE SOLID
- ⑥ EPOXY PAVEMENT MARKING - LINE 12" YELLOW SOLID
- ⑦ EPOXY PAVEMENT MARKING - LINE 12" WHITE SOLID
- ⑧ EPOXY PAVEMENT MARKING - LINE 24" WHITE SOLID
- ⑨ EPOXY PAVEMENT MARKING - LETTERS AND SYMBOLS
- ⑩ PREFORMED PLASTIC PAVEMENT MARKING, TYPE B - LINE 6" WHITE SKIP DASH
- ⑪ PAINT PAVEMENT MARKING - LINE 4" YELLOW SOLID
- ⑫ PAINT PAVEMENT MARKING - LETTERS AND SYMBOLS

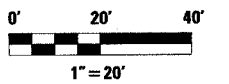
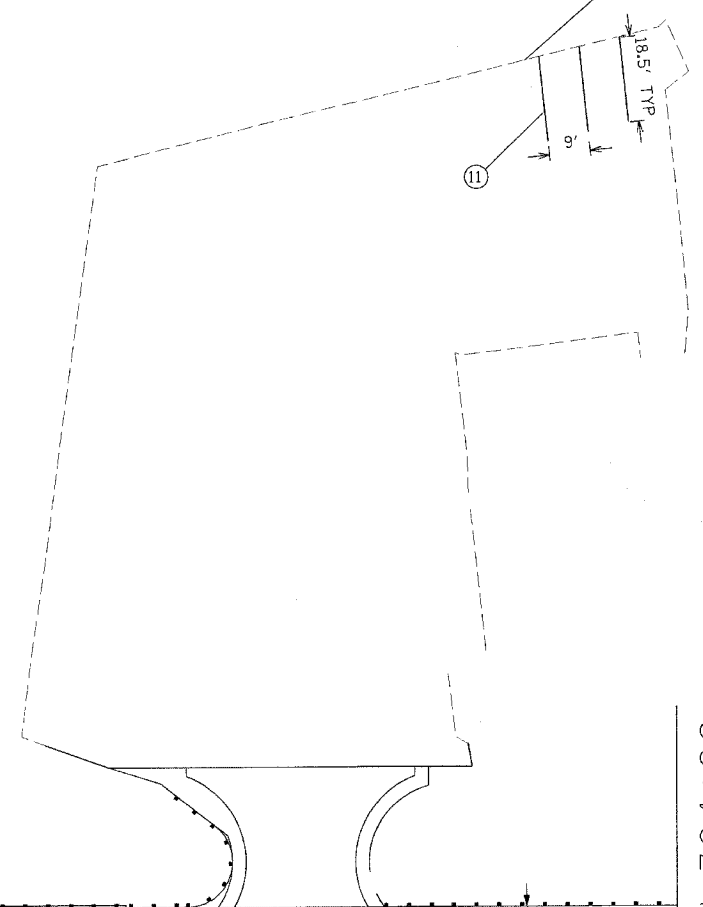
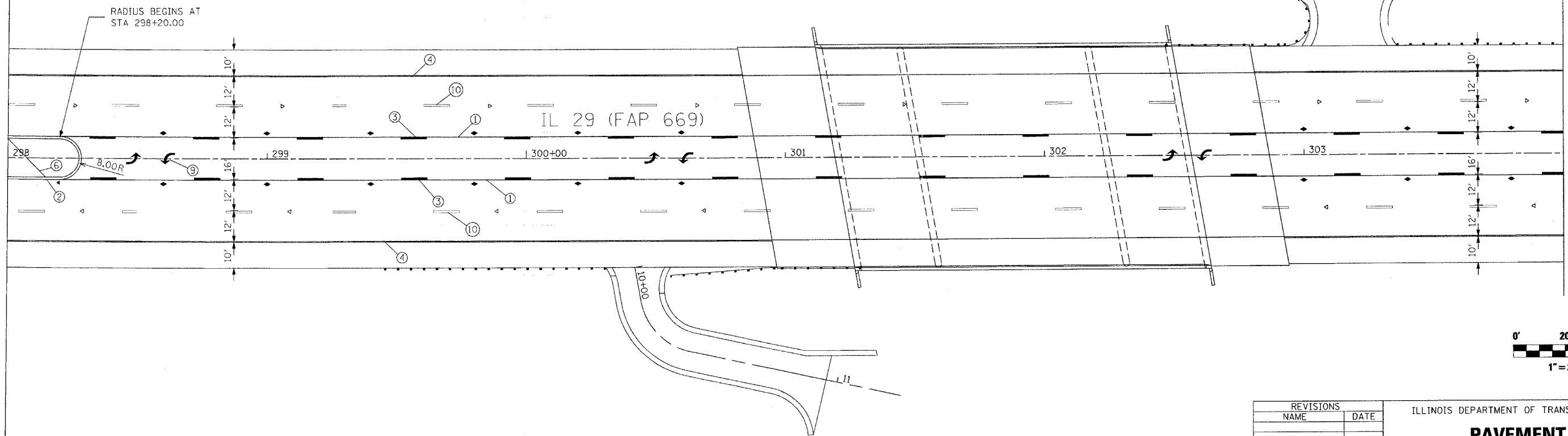
- △ ONE-WAY CRYSTAL MARKER
- ▲ ONE-WAY AMBER MARKER
- ◆ TWO-WAY AMBER MARKER

NOTE: SEE STANDARDS 780001, 781001, AND 780001-D4 FOR DETAILS NOT SHOWN.

NOTE: USE TYPE B METHOD OF PLACEMENT FOR PREFORMED PLASTIC PAVEMENT MARKING.
 TYPE B - LINE 6" WHITE SKIP DASH ON PCC SURFACE FROM LT STA 300+80.50 TO LT STA 302+90.50 AND FROM RT STA 300+84.07 TO RT STA 302+94.07.

MATCH LINE STATION 298+00

MATCH LINE STATION 304+00



REVISIONS	
NAME	DATE

ILLINOIS DEPARTMENT OF TRANSPORTATION

PAVEMENT MARKING PLANS

SCALE: VERT.
HORIZ.
DATE

DRAWN BY
CHECKED BY