


F.A.P. RTE.	SECTION	COUNTY	TOTAL SHEETS	SHEET NO.
669	11W-3,RS-8,*	TAZEWELL	442	213
STA. 264+00		TO STA. 270+00		
FED. ROAD DIST. NO.	ILLINOIS	FED. AID PROJECT		

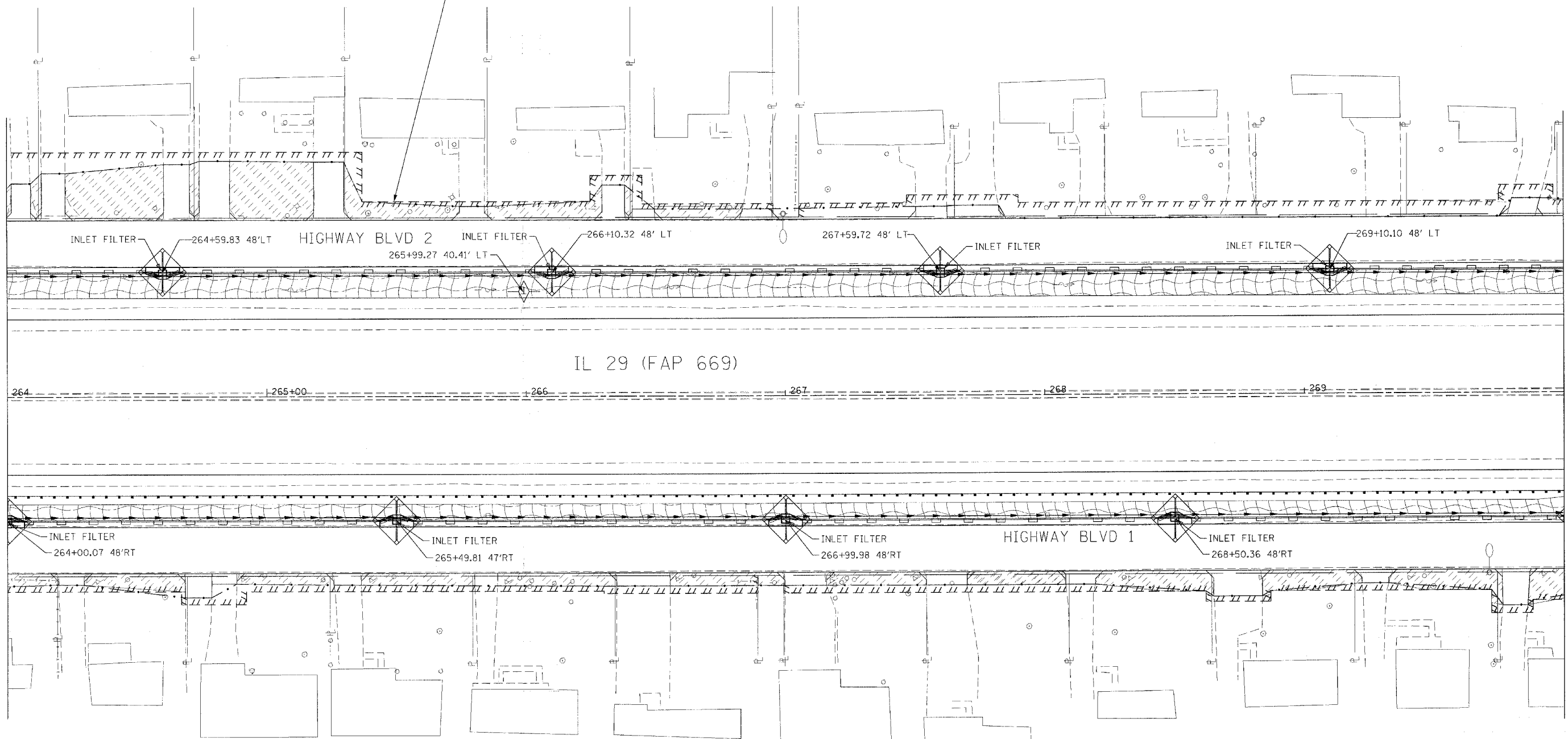
• 11BR-1, 11BR-2



TREE, ACER SACCHARUM (SUGAR MAPLE)  
1-3/4" CALIPER, BALLED AND BURLAPPED  
PER COMMITMENT - 2 TREES

MATCH LINE STA 264+00

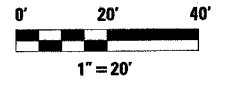
MATCH LINE STA 270+00



- General Notes**
- ALL PERMANENT EROSION CONTROL MEASURES SHALL BE CONSTRUCTED AS SOON AS PRACTICAL.
  - TEMPORARY SEEDING SHALL BE PLACED WHEN THE GROUND HAS BEEN DISTURBED AND PLACEMENT OF PERMANENT SEEDING IS NOT PRACTICAL OR AS DIRECTED BY THE ENGINEER.
  - PLACE SEEDING, CLASS 2A IN AREAS USING MULCH, METHOD 2 AND EROSION CONTROL BLANKET.
  - CONTACT THE DISTRICT 4 LANDSCAPE ARCHITECT AT (309) 671-4484 FOR TREE PLANTING LOCATIONS AT LEAST 2 WEEKS PRIOR TO PLANTING TREES.

**LEGEND**

	SEDIMENT BASIN		EROSION CONTROL BLANKET
	INLET AND PIPE PROTECTION		STONE RIPRAP, CLASS SPECIFIED
	PERIMETER EROSION BARRIER		FABRIC FORMED REVETMENT MAT
	TEMPORARY DITCH CHECK		MULCH, METHOD 2
	LIMITS OF CONSTRUCTION		SODDING



REVISIONS	
NAME	DATE

ILLINOIS DEPARTMENT OF TRANSPORTATION

## EROSION CONTROL & LANDSCAPING PLANS

SCALE: VERT. \_\_\_\_\_  
HORIZ. \_\_\_\_\_  
DATE \_\_\_\_\_

DRAWN BY \_\_\_\_\_  
CHECKED BY \_\_\_\_\_

PLOT DATE = 4/19/2005  
 FILE NAME = \\s01\work\11260\11260\11260\11260.dgn  
 PLOT SCALE = 20.000000 / IN.  
 USER NAME = rhoupzh