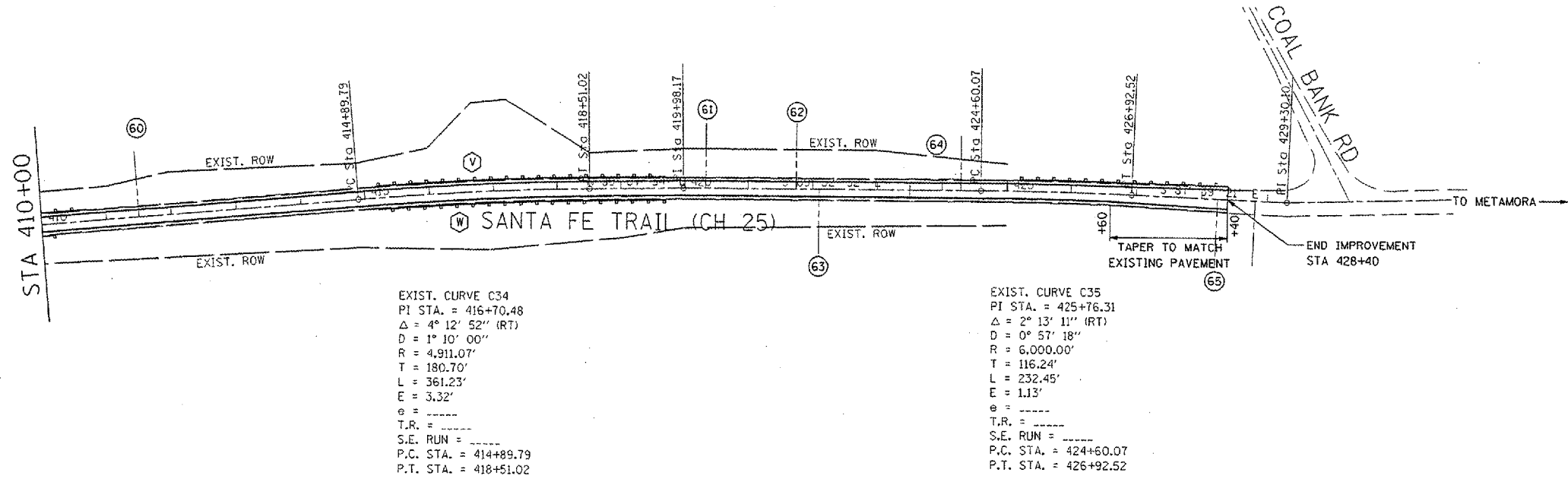


F.A. RTE.	SECTION	COUNTY	TOTAL SHEETS	SHEET NO.
2360	04-00058-08-FP	WOODFORD	8	7
STA. 410+00.00		TO STA. 428+40.00		
FED. ROAD DIST. NO. 4 ILLINOIS FED. AID PROJECT				



EXIST. CURVE C34
 PI STA. = 416+70.48
 $\Delta = 4^\circ 12' 52''$ (RT)
 $D = 1^\circ 10' 00''$
 $R = 4,911.07'$
 $T = 180.70'$
 $L = 361.23'$
 $E = 3.32'$
 $e =$
 $T.R. =$
 $S.E. RUN =$
 $P.C. STA. = 414+89.79$
 $P.T. STA. = 418+51.02$

EXIST. CURVE C35
 PI STA. = 425+76.31
 $\Delta = 2^\circ 13' 11''$ (RT)
 $D = 0^\circ 57' 18''$
 $R = 6,000.00'$
 $T = 116.24'$
 $L = 232.45'$
 $E = 1.13'$
 $e =$
 $T.R. =$
 $S.E. RUN =$
 $P.C. STA. = 424+60.07$
 $P.T. STA. = 426+92.52$

ENTRANCE TABLES

NO.	DESCRIPTION	LOCATION	WIDTH (FT)	SURFACE
60	FIELD ENTRANCE	411+50.00 LT	18	AGG
61	PRIVATE ENTRANCE	420+33.20 LT	30	ASPH
62	PRIVATE ENTRANCE	421+74.46 LT	34	ASPH
63	FIELD ENTRANCE	422+09.49 RT	20	AGG
64	FIELD ENTRANCE	424+28.75 LT	18	AGG
65	FIELD ENTRANCE	428+81.57 RT	18	AGG

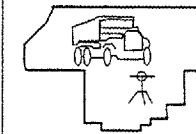
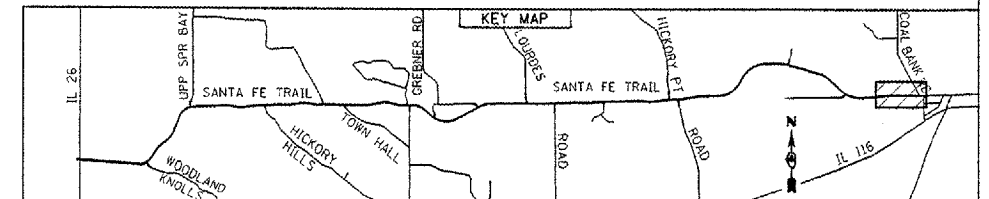
GUARDRAIL TABLE

NO.	LOCATION	LENGTH (FT)
V	415+20 TO 419+70 LT	450
W	415+20 TO 419+70 RT	450



LEGEND

- ⊙ ENTRANCE LOCATIONS (SEE TABLE)
- ⊗ GUARDRAIL LOCATIONS (SEE TABLE)
- ⏏ MAIL BOX TURNOUT



**WOODFORD COUNTY
 HIGHWAY DEPARTMENT**
 DENNIS BACHMAN, P.E., COUNTY ENGINEER
 301 S. Main St., P.O. Box 467
 Roanoke, IL 61561-0467
 TEL: 309-923-2891
 FAX: 309-923-7928

F.A.S. RTE. 2360
 SECTION 04-00058-08-FP
 SANTA FE TRAIL (C.H.#25)
 PLAN SHEET

SCALE: 1"=100'
 DATE 3/1/06

DRAWN BY: JHM
 CHECKED BY: DDB