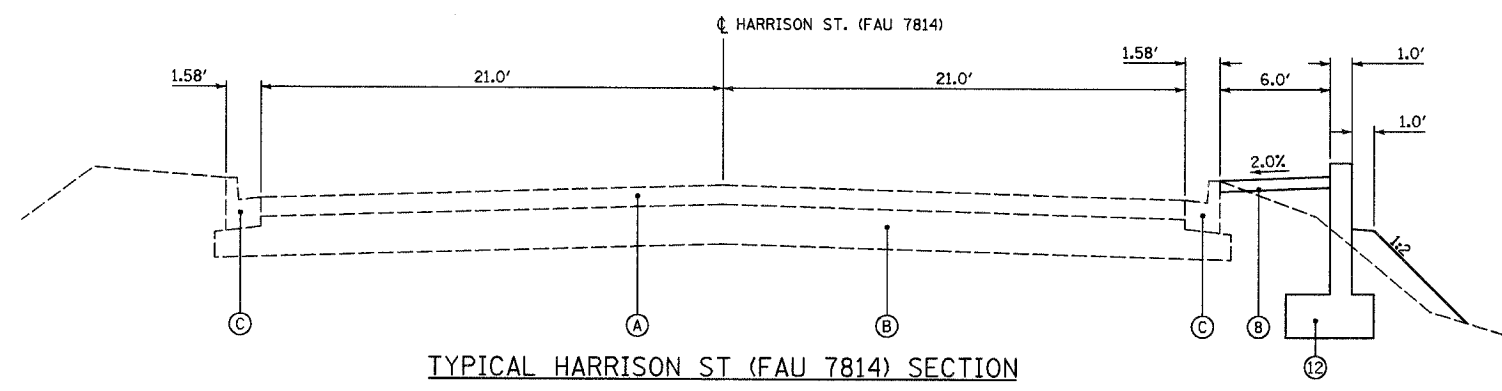


F.A.U. RTE.	SECTION	COUNTY	TOTAL SHEETS	SHEET NO.
7814	05-00186-01-PV	ADAMS	78	7
STA.	TO STA.			
FED. ROAD DIST. NO.	ILLINOIS	FED. AID PROJECT		



TYPICAL HARRISON ST (FAU 7814) SECTION

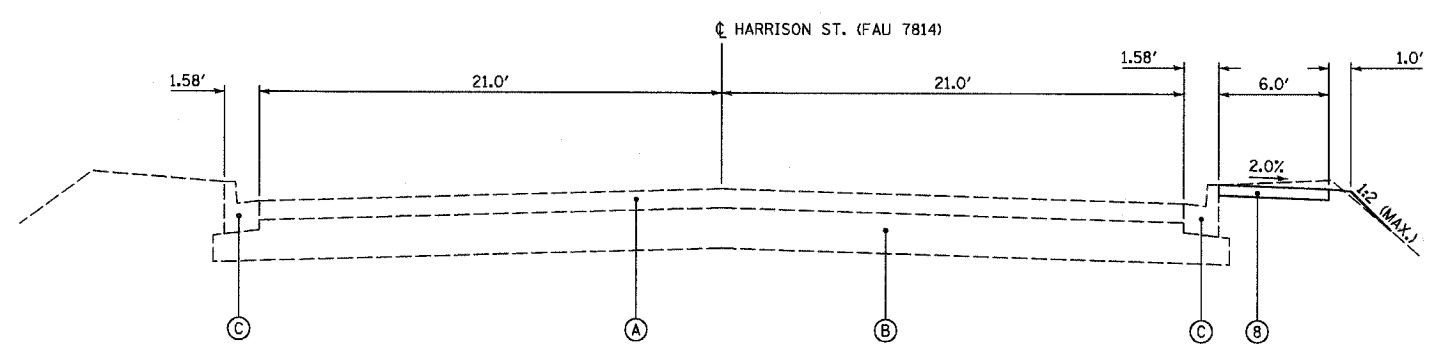
STA 96+97.40 TO STA 97+85.00

EXISTING LEGEND

- (A) EXISTING BITUMINOUS CONCRETE SURFACE & BINDER, 5/4"
- (B) EXISTING AGGREGATE BASE COURSE, 8"
- (C) EXISTING CONCRETE CURB & GUTTER, TYPE B-6.12

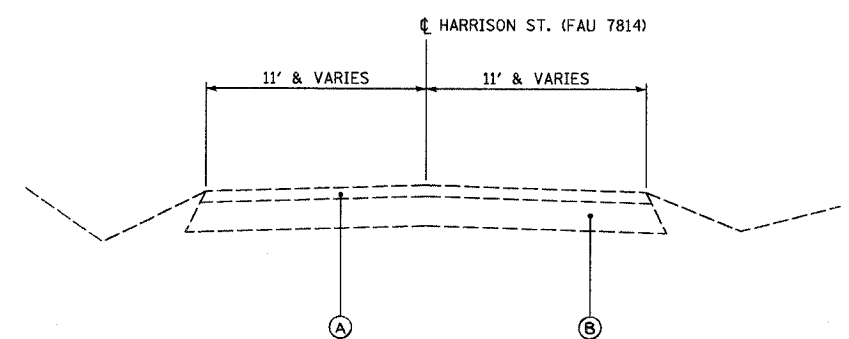
PROPOSED LEGEND

- (B) PORTLAND CEMENT CONCRETE SIDEWALK, 4"
- (12) RETAINING WALL WITH PEDESTRIAN RAILING (SEE SHEET 41)



TYPICAL HARRISON ST (FAU 7814) SECTION

STA 97+85.00 TO STA 99+82.00



EXISTING HARRISON ST SECTION

STA 100+20 TO STA 115+85

REVISIONS	
NAME	DATE
TITLE BLOCK - SEB	9/26/05
ROW COMM. - SEB	3/6/06

TYPICAL SECTIONS
 EXISTING HARRISON
 FAU 7814 (HARRISON STREET)
 SECTION 05-00186-01-PV
 ADAMS COUNTY

SCALE: NONE
 DATE: 9/12/05

DRAWN BY: BDJ/SEB
 CHECKED BY: SRW

2/6/2006

F:\941\lms\941834\Center\set\1\07_040294a_TupSec01.dwg