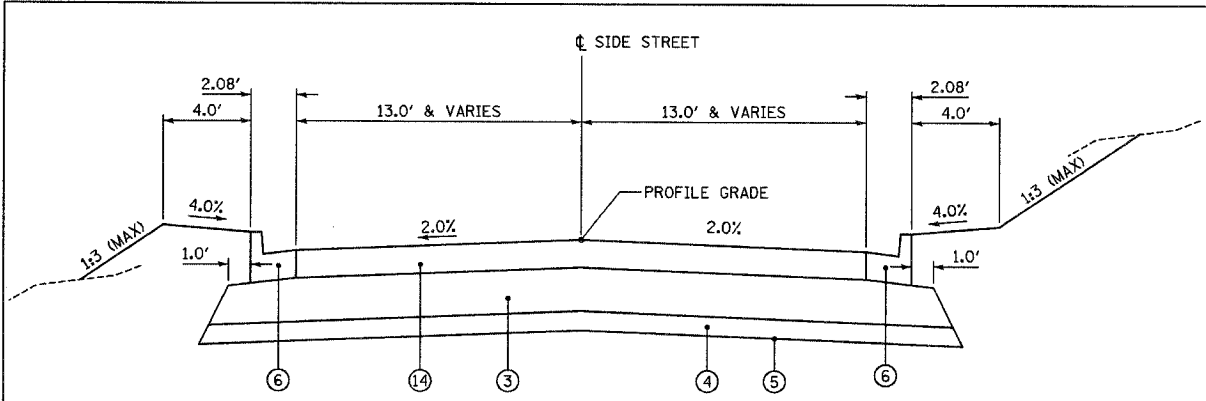
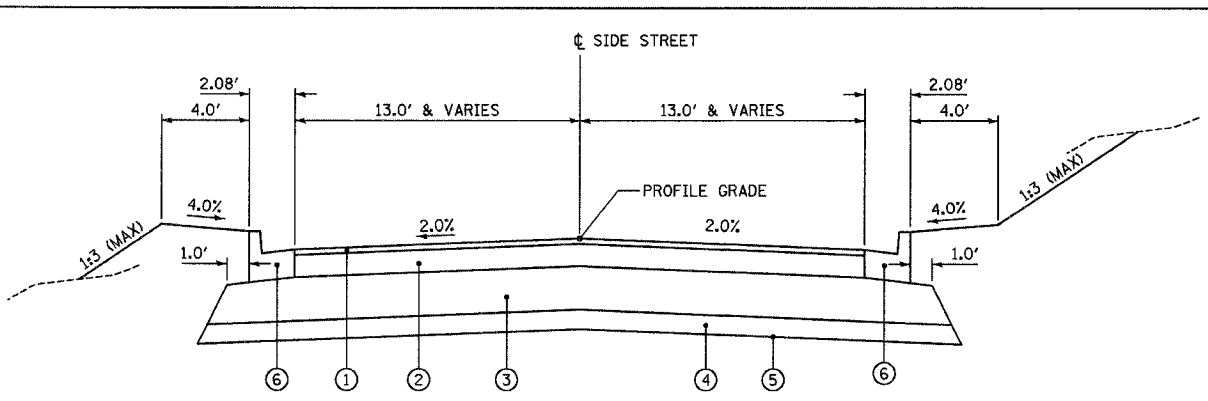


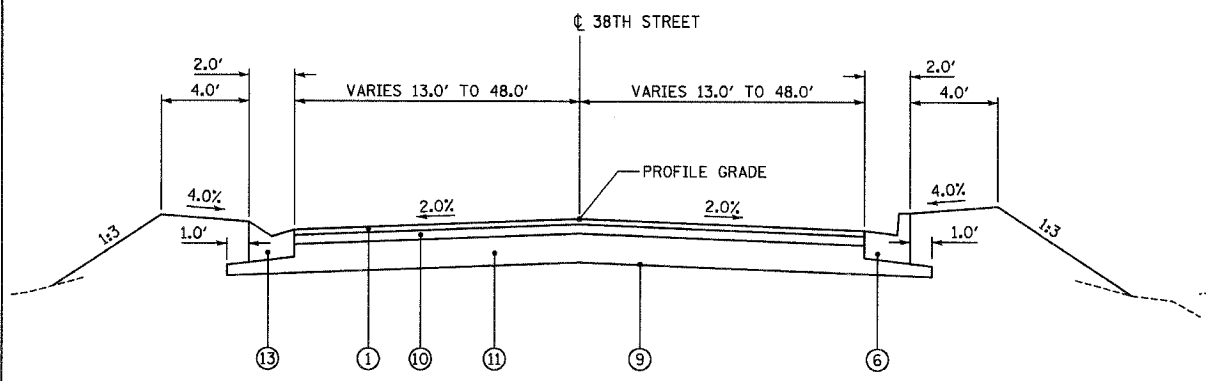
F.A.U. RTE.	SECTION	COUNTY	TOTAL SHEETS	SHEET NO.
7814	05-00186-01-PV	ADAMS	78	9
STA.		TO STA.		
FED. ROAD DIST. NO.		ILLINOIS FED. AID PROJECT		



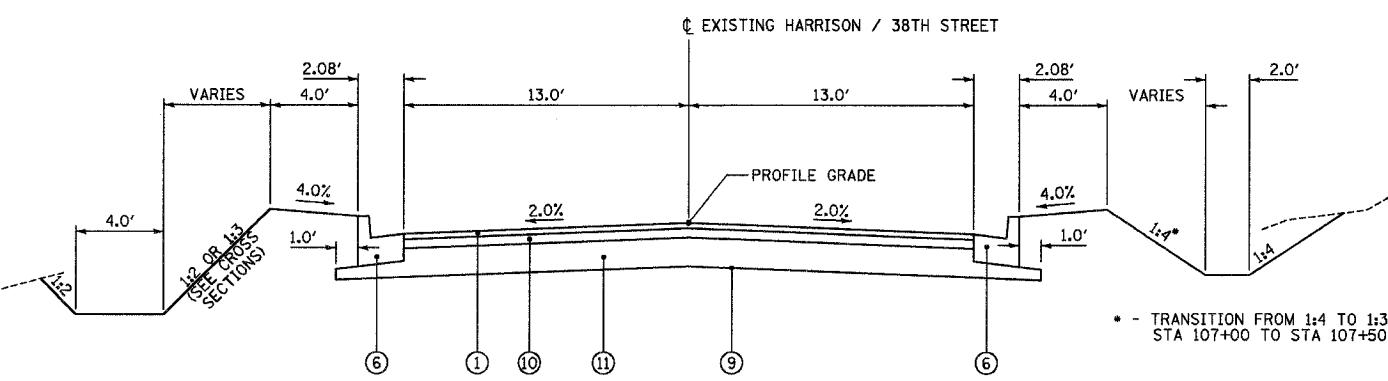
TYPICAL SIDE STREET SECTION
 STA 9+45.00 TO STA 9+77.42 37TH STREET



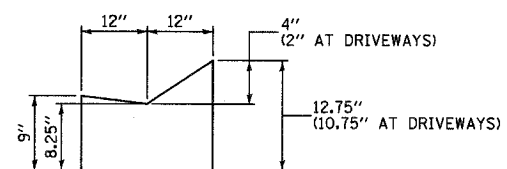
TYPICAL SIDE STREET SECTION
 STA 10+20.50 TO STA 10+55.00 37TH STREET
 STA 49+50.73 TO STA 49+79.50 38TH STREET
 STA 50+20.50 TO STA 50+51.92 38TH STREET
 STA 10+20.50 TO STA 10+60.00 39TH STREET



TYPICAL EXISTING HARRISON / 38TH STREET SECTION
 STA 101+58.00 TO STA 105+00.00



TYPICAL EXISTING HARRISON / 38TH STREET SECTION
 STA 105+00.00 TO STA 49+50.73 STATION EQ: 107+60.80 BK = 47+84.70 AH



CONCRETE GUTTER (SPECIAL) DETAIL
 (SEE STD 606001 FOR DETAILS NOT SHOWN)

PROPOSED LEGEND

- ① POLYMERIZED BITUMINOUS CONCRETE SURFACE COURSE, SUPERPAVE, MIX "C", N50, 1 1/2"
- ② BITUMINOUS CONCRETE BINDER COURSE, SUPERPAVE, IL-19.0, N50, 5/4"
- ③ AGGREGATE BASE COURSE, TYPE A, 12"
- ④ SUBBASE GRANULAR MATERIAL, TYPE A, 6"
- ⑤ BIAXIAL GEOGRID
- ⑥ COMBINATION CONCRETE CURB AND GUTTER, TYPE B-6.18
- ⑦ COMBINATION CONCRETE CURB AND GUTTER, TYPE B-6.24
- ⑧ PORTLAND CEMENT CONCRETE SIDEWALK, 4"
- ⑨ GEOTECHNICAL FABRIC FOR GROUND STABILIZATION
- ⑩ BITUMINOUS CONCRETE BINDER COURSE, SUPERPAVE, IL-19.0, N50, 2 1/2"
- ⑪ AGGREGATE BASE COURSE, TYPE A, 8"
- ⑬ CONCRETE GUTTER (SPECIAL)
- ⑭ PORTLAND CEMENT CONCRETE DRIVEWAY PAVEMENT, 8"

REVISIONS	
NAME	DATE
TITLE BLOCK - SEB	9/26/05
STA & MIX DES. - SEB	12/19/05
REM SP GUTTER - SEB	1/10/06
ROW COMM. - SEB	3/6/06

**TYPICAL SECTIONS
 SIDE STREETS
 FAU 7814 (HARRISON STREET)
 SECTION 05-00186-01-PV
 ADAMS COUNTY**

SCALE: NONE DRAWN BY: BOJ/SEB
 DATE: 9/12/05 CHECKED BY: SRW

3/6/2005
 P:\M11\es\m11\24234\Concrete\11\24234.dwg
 T:\es\m11\24234.dwg