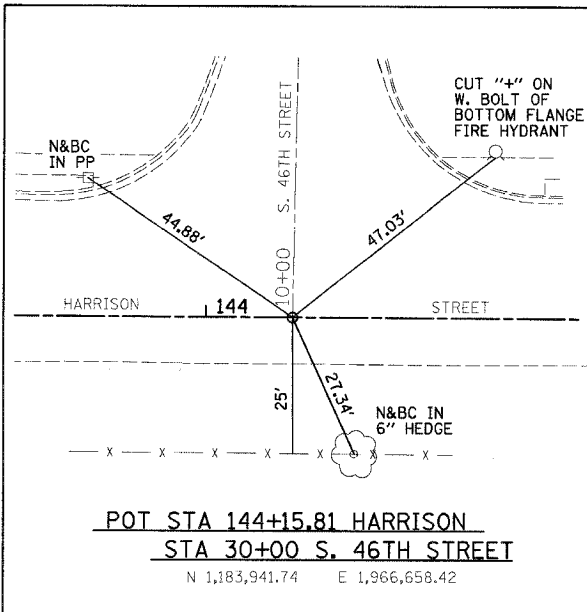


F.A.U. RTE.	SECTION	COUNTY	TOTAL SHEETS	SHEET NO.
7814	05-00186-01-PV	ADAMS	78	15
STA.		TO STA.		
FED. ROAD DIST. NO.		ILLINOIS FED. AID PROJECT		



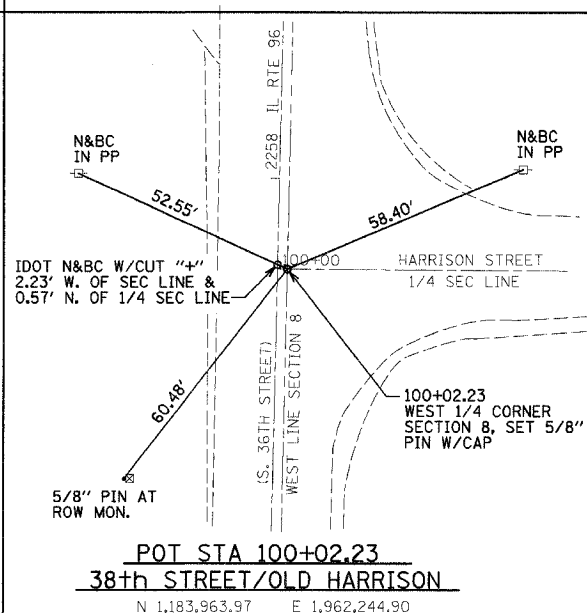
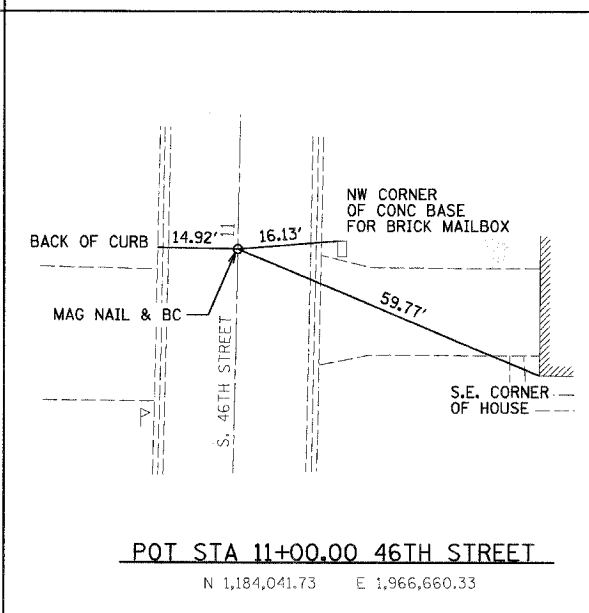
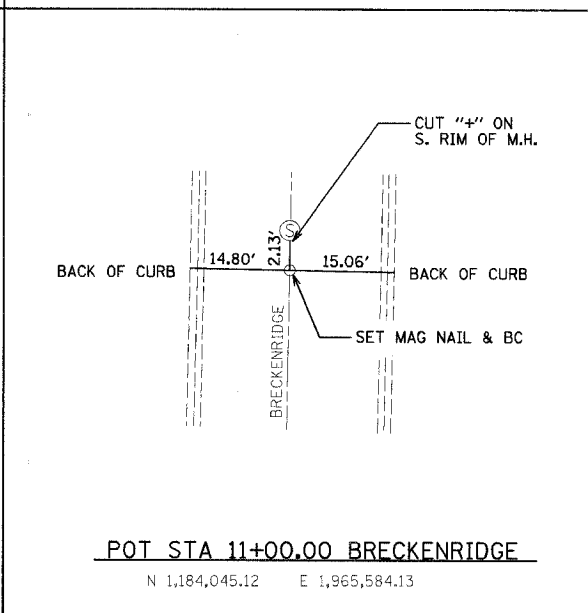
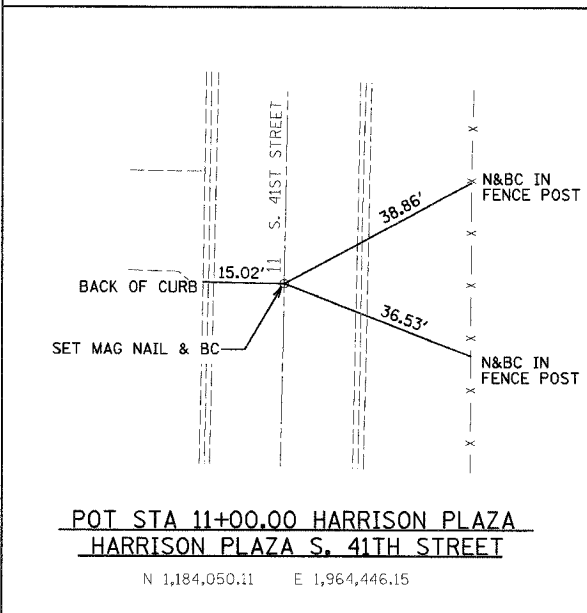
TIE NOT SET

PI STA 153+03.03 HARRISON
N 1,183,938.95 E 1,967,545.63

TIE NOT SET

POT STA 12+00.00 39TH STREET
N 1,184,154.61 E 1,963,729.86

TIE NOT SET



TIE NOT SET

PC STA 107+60.80 BK = STA 47+84.70 AH
38th STREET/OLD HARRISON
N 1,183,959.19 E 1,963,003.46

TIE NOT SET

PI STA 48+63.70
38th STREET/OLD HARRISON
N 1,183,958.70 E 1,963,082.46

TIE NOT SET

PT STA 49+30.13
38th STREET/OLD HARRISON
N 1,184,023.56 E 1,963,127.56

TIE NOT SET

POT STA 51+00.00
38th STREET/OLD HARRISON
N 1,184,163.03 E 1,963,224.53

TIE NOT SET

REVISIONS		
NAME	DATE	
TITLE BLOCK - SEB	9/26/05	

HORIZONTAL CONTROL POINTS
SHEET 2 OF 2
FAU 7814 (HARRISON STREET)
SECTION 05-00186-01-PV
ADAMS COUNTY

SCALE: NONE
DATE: 9/12/05

DRAWN BY: BDJ
CHECKED BY: SRW

3/6/2006

P:\B&E\114\242624\Control\114_642954a_TIES.DGN