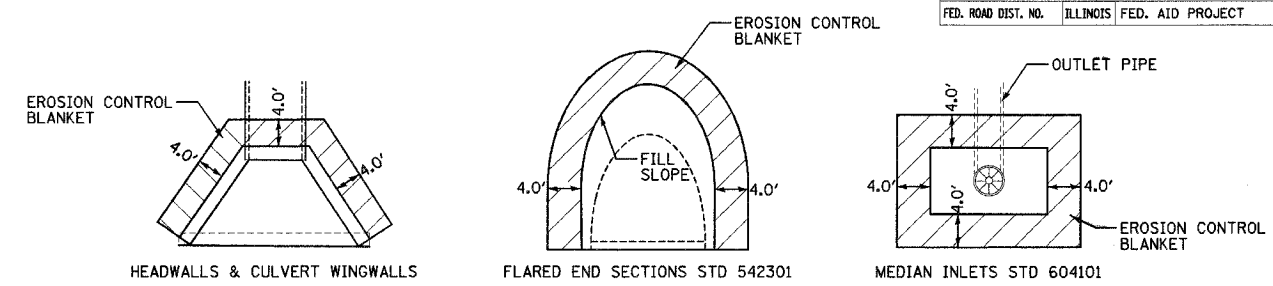
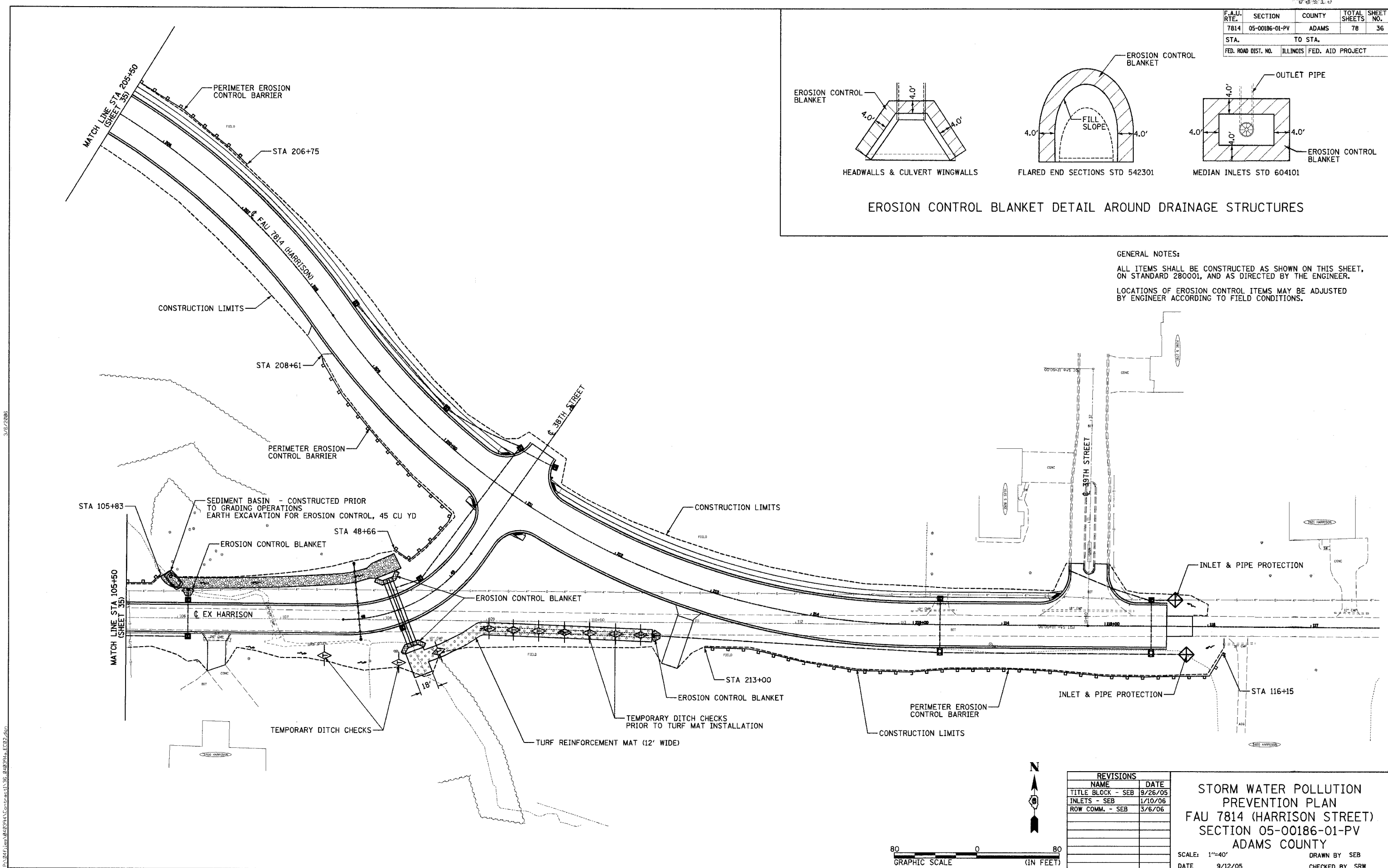


F.A.U. RTE.	SECTION	COUNTY	TOTAL SHEETS	SHEET NO.
7814	05-00186-01-PV	ADAMS	78	36
STA.		TO STA.		
FED. ROAD DIST. NO.	ILLINOIS	FED. AID PROJECT		



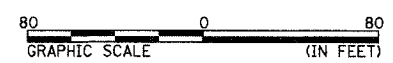
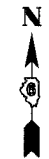
EROSION CONTROL BLANKET DETAIL AROUND DRAINAGE STRUCTURES

GENERAL NOTES:
 ALL ITEMS SHALL BE CONSTRUCTED AS SHOWN ON THIS SHEET, ON STANDARD 280001, AND AS DIRECTED BY THE ENGINEER.
 LOCATIONS OF EROSION CONTROL ITEMS MAY BE ADJUSTED BY ENGINEER ACCORDING TO FIELD CONDITIONS.



3/16/2006

P:\2005 Files\7814\7814\Construction\136_24234a_EC02.dgn



REVISIONS	
NAME	DATE
TITLE BLOCK - SEB	9/26/05
INLETS - SEB	1/10/06
ROW COMM. - SEB	3/6/06

STORM WATER POLLUTION PREVENTION PLAN
 FAU 7814 (HARRISON STREET)
 SECTION 05-00186-01-PV
 ADAMS COUNTY
 SCALE: 1"=40'
 DATE: 9/12/05
 DRAWN BY SEB
 CHECKED BY SRW