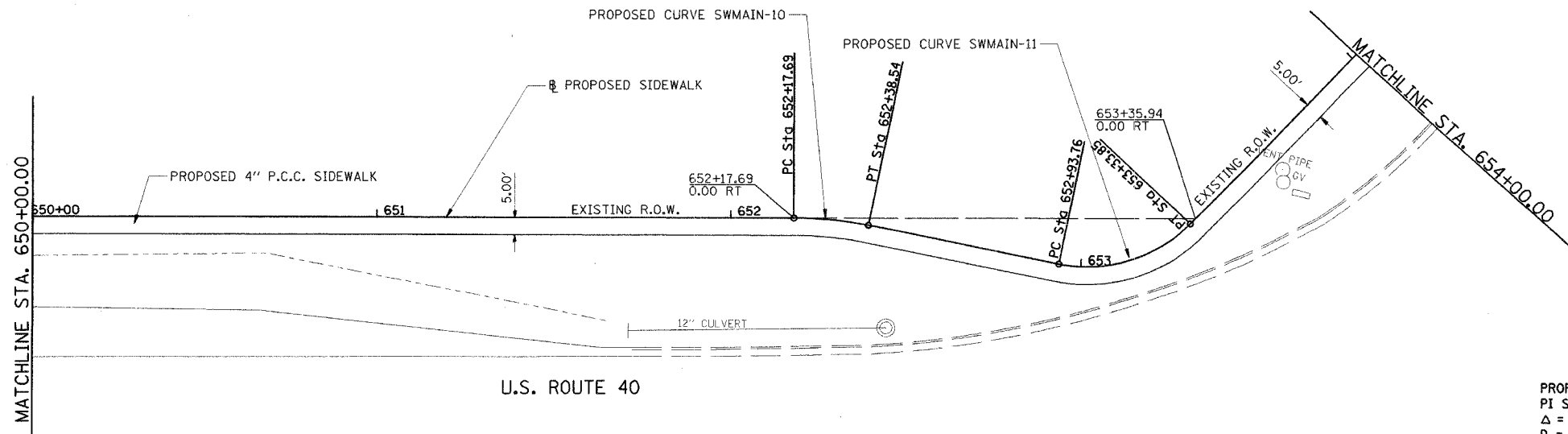


F.A.U. RTE.	SECTION	COUNTY	TOTAL SHEETS	SHEET NO.
8361	05-00083-08-SF	EFFINGHAM	40	11
STA. 650+00.00		TO STA. 659+54.91		
FED. ROAD DIST. NO. 7 ILLINOIS FED. AID PROJECT				

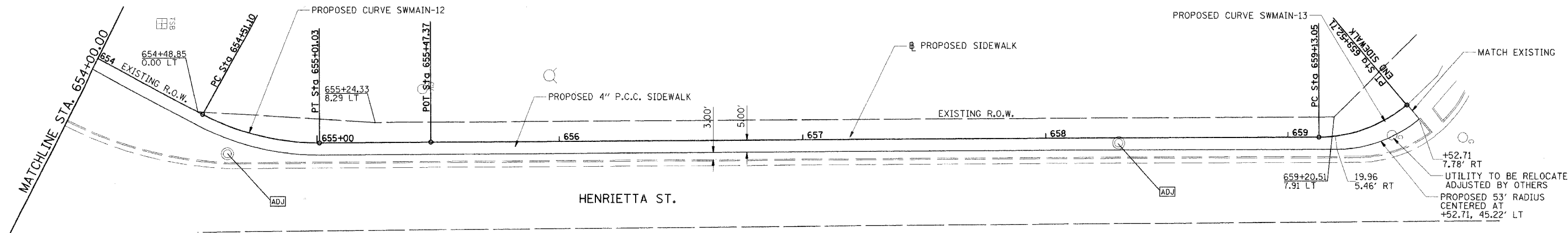


PROP. CURVE SWMAIN-10 PI STA. = 652+28.15 $\Delta = 11^\circ 22' 45''$ (RT) $D = 54^\circ 34' 03''$ $R = 105.00'$ $T = 10.46'$ $L = 20.85'$ $E = 0.52'$ $e = \text{---}$ $T.R. = \text{---}$ $S.E. RUN = \text{---}$ P.C. STA = 652+17.69 P.T. STA = 652+38.54	PROP. CURVE SWMAIN-11 PI STA. = 653+15.67 $\Delta = 57^\circ 25' 31''$ (LT) $D = 143^\circ 14' 22''$ $R = 40.00'$ $T = 21.91'$ $L = 40.09'$ $E = 5.61'$ $e = \text{---}$ $T.R. = \text{---}$ $S.E. RUN = \text{---}$ P.C. STA = 652+93.76 P.T. STA = 653+33.85
---	---




HANSON
 Hanson Professional Services Inc.
 1525 South Sixth Street
 Springfield, Illinois 62703-2886
 Offices Nationwide

PLOT DATE = 03/24/06 09:37 AM
 FILE NAME = I:\AR\05-00083-08-SF\CADD\Road\Sheet\AC-108-SM.dgn
 PLOT SCALE = 20.0000' / 1" / IN.
 USER NAME = Jap



PROP. CURVE SWMAIN-12 PI STA. = 654+76.60 $\Delta = 28^\circ 36' 35''$ (LT) $D = 57^\circ 17' 45''$ $R = 100.00'$ $T = 25.50'$ $L = 49.93'$ $E = 3.20'$ $e = \text{---}$ $T.R. = \text{---}$ $S.E. RUN = \text{---}$ P.C. STA = 654+51.10 P.T. STA = 655+01.03	PROP. CURVE SWMAIN-13 PI STA. = 659+33.72 $\Delta = 39^\circ 51' 54''$ (LT) $D = 100^\circ 31' 08''$ $R = 57.00'$ $T = 20.67'$ $L = 39.66'$ $E = 3.63'$ $e = \text{---}$ $T.R. = \text{---}$ $S.E. RUN = \text{---}$ P.C. STA = 659+13.05 P.T. STA = 659+52.71
---	---



REVISIONS	
NAME	DATE

ILLINOIS DEPARTMENT OF TRANSPORTATION

PROPOSED SIDEWALK PLAN
 U.S. ROUTE 40 AND HENRIETTA ST.

SCALE: VERT. 1"=20'
 HORIZ. 1"=40'

DATE 03/24/06

DRAWN BY JAP
 CHECKED BY JTB