

COLD MILL EXISTING APRON AS NECESSARY.
(INCIDENTAL TO BIT. CONC. SURF. CSE.)

NOTE: EXIST. SURFACE TO BE PRIMED WITH
BIT. MAT'LS (PR. CT.) @ 0.05 GAL./S.Y.
& AGGREGATE (PR. CT.) @ 3 LBS./S.Y.

BIT. CONC. BINDER CSE., SUP., IL-19.0, N70

BEGINNING AND ENDING BUTT JOINT
(INCIDENTAL TO PROJECT)

SCHEDULE OF GUARD RAIL LOCATIONS*

LOCATION	SIDE	LENGTH
STA. 7+10 TO STA. 9+50	RT.	240'
STA. 7+20 TO STA. 9+61	LT.	241'
STA. 10+23 TO STA. 11+45	RT.	122'
STA. 10+31 TO STA. 12+35	LT.	204'
STA. 60+28 TO STA. 60+95	RT.	67'
STA. 60+84 TO STA. 61+55	LT.	71'
STA. 147+27 TO STA. 148+08	RT.	81'
STA. 147+40 TO STA. 148+18	LT.	78'
STA. 227+57 TO STA. 230+10	LT.	253'
STA. 242+52 TO STA. 248+80	RT.	628'
STA. 242+54 TO STA. 248+80	LT.	628'
STA. 302+42 TO STA. 307+35	RT.	493'
STA. 302+42 TO STA. 308+84	LT.	642'
TOTAL		3,746

* INCLUDES TOTAL LENGTH OF GUARDRAIL WITH TERMINAL ENDS

SCHEDULE OF GUARDRAIL REMOVAL

LOCATION	SIDE	FEET
STA. 60+08 TO STA. 60+28	RT.	20
STA. 60+95 TO STA. 61+15	RT.	20
STA. 60+64 TO STA. 60+84	LT.	20
STA. 61+55 TO STA. 61+75	LT.	20
STA. 147+07 TO STA. 147+27	RT.	20
STA. 148+08 TO STA. 148+28	RT.	20
STA. 147+20 TO STA. 147+40	LT.	20
STA. 148+18 TO STA. 148+38	LT.	20
TOTAL		160

SCHEDULE OF MAIL BOXES

LOCATION	SIDE	BINDER TONS	SURFACE TONS
STA. 189+99	LT.	2.4	1.2
STA. 196+67	LT.	2.4	1.2
STA. 204+52	LT.	2.4	1.2
STA. 206+91	LT.	2.4	1.2
STA. 218+29	LT.	2.4	1.2
STA. 250+39	RT.	2.4	1.2
STA. 289+41	RT.	2.4	1.2
STA. 314+73	LT.	2.4	1.2
STA. 338+50	RT.	2.4	1.2
STA. 352+12	RT.	2.4	1.2
STA. 369+48	RT.	2.4	1.2
TOTAL		26.4	13.2

SCHEDULE OF TRAFFIC BARRIER TERMINALS TY 1, SPECIAL

LOCATION	SIDE	EACH
STA. 59+78 TO STA. 60+28	RT.	1
STA. 60+95 TO STA. 61+45	RT.	1
STA. 60+34 TO STA. 60+84	LT.	1
STA. 61+55 TO STA. 62+05	LT.	1
STA. 146+77 TO STA. 147+27	RT.	1
STA. 148+08 TO STA. 148+58	RT.	1
STA. 146+90 TO STA. 147+40	LT.	1
STA. 148+18 TO STA. 148+68	LT.	1
TOTAL		8

SCHEDULE OF PAVEMENT MARKING LINE 4" (FOOT)

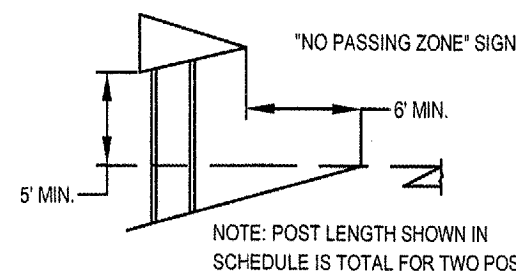
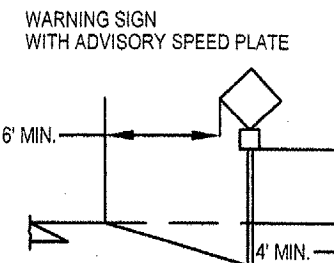
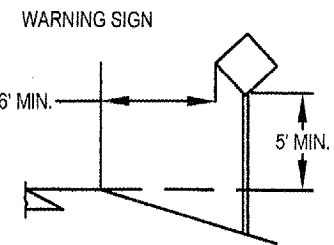
LOCATION	CENTERLINE (YELLOW DASHED)	EDGE LINE (WHITE SOLID)	NO PASSING (YELLOW SOLID)
STA. 184+80 TO STA. 372+19	2,260	37,478	25,420

SEE SCHEDULE THIS SHEET FOR LIMITS OF "NO PASSING ZONES".
SEE STANDARD 780001 FOR TYPICAL PAVEMENT MARKINGS.

SCHEDULE OF "NO PASSING ZONES"

SOUTH BOUND LANE		NORTH BOUND LANE	
LOCATION BY STATION	LENGTH	LOCATION BY STATION	LENGTH
184+80 TO 239+00	5,420'	184+80 TO 248+00	6,320'
269+00 TO 295+50	2,650'	280+00 TO 301+10	2,110'
303+00 TO 320+00	1,700'	315+50 TO 326+00	1,050'
329+10 TO 351+00	2,190'	337+90 TO 366+70	2,880'
357+00 TO 370+00	1,300'		
TOTALS	13,260'		12,360'

1 - DENOTES LOCATION OF "NO PASSING ZONE" SIGNS TO BE ERECTED IN ACCORDANCE WITH SIGN SCHEDULE & MOUNTING DETAIL. EACH LOCATION WILL HAVE ONE SIGN OF 5.55 SQ. FT. AND TWO POSTS WITH A COMBINED LENGTH OF 32.0 FT.



NOTE: POST LENGTH SHOWN IN SCHEDULE IS TOTAL FOR TWO POSTS.

SIGN SCHEDULE & MOUNTING DETAIL

LOCATION	NAME	SIGNS		POST LENGTH
		NO.	SQ. FT.	
193+00 RT	WINDNG RD	W1-5 L	6.25	16.5
	AV SPEED	W13-1(35)	2.25	---
233+00 LT	WINDNG RD	W1-5 R	6.25	16.5
	AV SPEED	W13-1(35)	2.25	---
278+00 RT	CURVE	W1-2 R	6.25	16.5
	AV SPEED	W13-1(40)	2.25	---
302+00 LT	CURVE	W1-2 L	6.25	16.5
	AV SPEED	W13-1(40)	2.25	---
307+00 RT	REV. CURVE	W1-4 R	6.25	16.5
	AV SPEED	W13-1(40)	2.25	---
355+00 LT	REV. CURVE	W1-4 L	6.25	16.5
	AV SPEED	W13-1(40)	2.25	---
360+00 RT	CURVE	W1-2 R	6.25	16.5
	AV SPEED	W13-1(40)	2.25	---
373+00 LT	CURVE	W1-2 L	6.25	16.5
	AV SPEED	W13-1(40)	2.25	---
VARIOUS	(9) NO PASS	W14-3	49.5	288.0
TOTAL			117.5	420.0

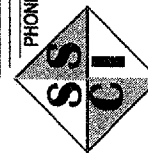
*SEE SCHEDULE OF "NO PASSING ZONES" FOR SIGN LOCATIONS. QUANTITIES SHOWN ARE TOTALS FOR ALL "NO PASSING ZONE" SIGNS REQUIRED.

ROUTE	SECTION	COUNTY	TOTAL SHEETS	SHEET NO.
FAS 929	02-00057-00-RS	JOHNSON	51	4
PROJECT NO. RS-929(117)		CONTRACT NO. 99253		

SIGNATURE
11/30/07
LIC. EXP. DATE

SHAWNEE SURVEY & CONSULTING, INC

PHONE: (618) 658-8065 FAX: (618) 658-9190
P.O. BOX 125
104 S. FOURTH STREET
VIENNA, IL 62995



JOHNSON COUNTY HIGHWAY DEPARTMENT

P.O. BOX 247
VIENNA, IL 62995

OLD METROPOLIS ROAD RESURFACING PROJECT
FAS ROUTE 929, CH5
SECTION 02-00057-00-RS

FUNDING OR PROJECT NUMBER

DRAWING INFORMATION		REVISIONS	
DRAWN BY: DDP	PRELIMINARY	REV.	DATE
DATE: 1-10-06	HD / CONSTRUCTION	1	01/23/06
CHECKED BY: MJS		2	08/12/06
SCALE: 1" = 10'		3	12/13/04
JOB NO.: 2002-032	FINAL / RECORD		1/14/06

SHEET NUMBER

04

MISCELLANEOUS DETAILS

PDF NO.: 104-02344

PLSF NO.: 048-000151