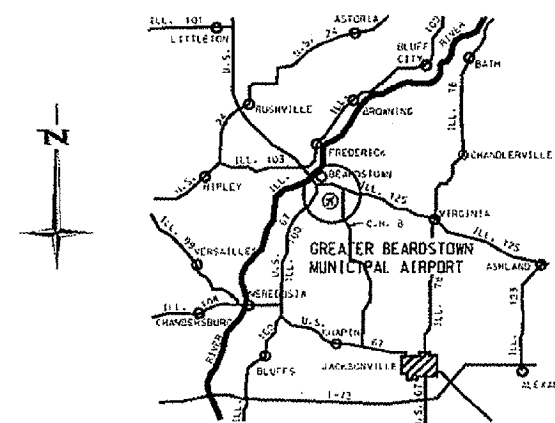


CONSTRUCTION PLANS FOR GREATER BEARDSTOWN MUNICIPAL AIRPORT

BEARDSTOWN, CASS COUNTY, ILLINOIS

CONSTRUCT ELECTRICAL VAULT, INSTALL ELECTRICAL VAULT EQUIPMENT,
INSTALL SUPPLEMENTAL WIND CONE, SRE SITE WORK


SUMMARY OF QUANTITIES				
ITEM NO.	DESCRIPTION	UNIT	AS BID QUANTITY	AS BUILT QUANTITY
ARI07408	L-806 WIND CONE-8' LIGHTED	EACH	1	
ARI08158	1/C #8 5 KV UG CABLE IN UD	LIN. FT.	500	
ARI08258	2/C #8 5 KV UG CABLE IN UD	LIN. FT.	110	
ARI08556	2/C #6 600 V UG CABLE IN UD	LIN. FT.	90	
ARI09100	CONSTRUCT ELECTRICAL VAULT	L. SUM	1	
ARI09200	INSTALL ELECTRICAL EQUIPMENT	L. SUM	1	
ARI09311	7.5 KW REGULATOR, STYLE 1	EACH	1	
ARI09962	RELOCATE ELECTRICAL EQUIPMENT	L. SUM	1	
ARI09963	RELOCATE REGULATOR	EACH	1	
ARI10504	4-WAY CONCRETE ENCASED DUCT	LIN. FT.	18	
ARI10610	ELECTRICAL HANDHOLE	EACH	3	
AR501506	6" PCC PAVEMENT	SO. YD.	87	




VICINITY MAP

INDEX OF SHEETS	
NO.	DESCRIPTION
1	COVER SHEET
2	IMPROVEMENT AND SAFETY PLAN
3	ELECTRICAL PLAN (SRE BUILDING)
4	ELECTRICAL PLAN (WIND CONE)
5	ELECTRICAL POWER AND GENERAL NOTES
6	FIELD LIGHTING AND GROUNDING NOTES
7	ELECTRICAL VAULT DETAILS
8	ELECTRICAL AND BUILDING DETAILS
9	ELECTRICAL DETAILS
10	PAVEMENT SITE WORK DETAILS

ILLINOIS PROJECT NO. K06-3439
A.I.P. PROJECT NO. 3-17-0004-B8
LATITUDE 39°58'24"
LONGITUDE 90°24'21"
ELEVATION 466' M.S.L.
MARCH 20, 2006



DATE	REVISION



FILENAME	Cover Sheet.dgn
SCALE	NO SCALE
DATE	MARCH 20, 2006
SHEET 1 OF 10 SHEETS	
LAYOUT	MGM 03/07/06
DRAWN	MGM 03/07/06
REVIEWED	RHB 03/07/06

PLANS PREPARED BY:
BENTON & ASSOCIATES, INC.
1970 W. LAFAYETTE AVE., JACKSONVILLE, IL 62650
(217) 245-4146 (217) 245-4143 FAX

EXPIRES 11-30-07
ENGINEER'S SEAL

CITY OF BEARDSTOWN

APPROVED *Robert Wilton* MAYOR
DATE 3/21/2006

APPROVED *Benjamin Paul* CITY CLERK
DATE 3/21/2006