


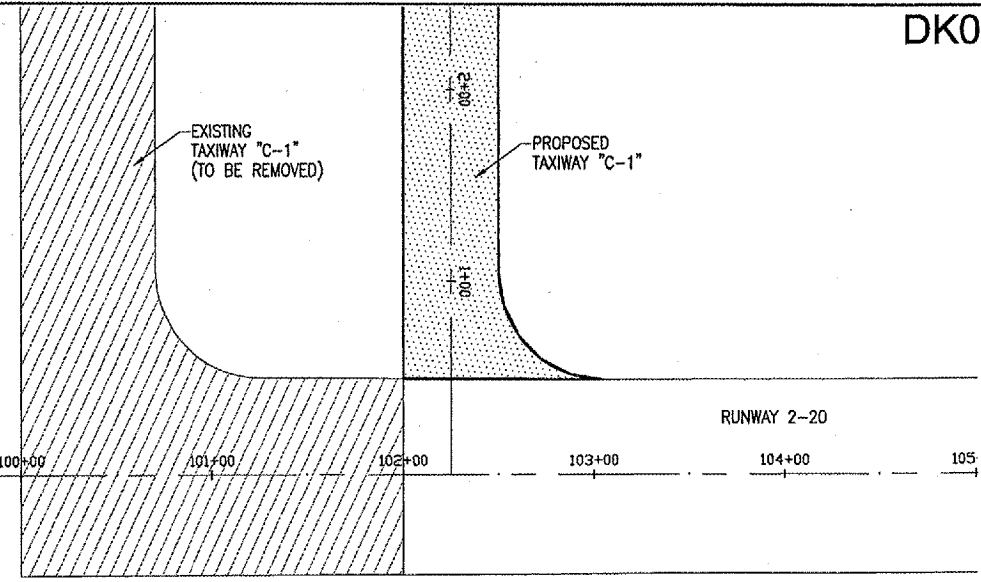


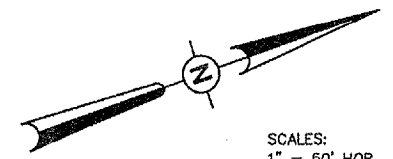
APR 07, 2006 9:42 AM BAK
 I:\AIRPORTS\DEKALB\B03-05TXVA\AIRPORT\SHEETS\RWY -2\RCPO1001.DWG

- LEGEND**
-  EXISTING PAVEMENT
 -  EXISTING PAVEMENT TO BE REMOVED
 -  PROPOSED PAVEMENT

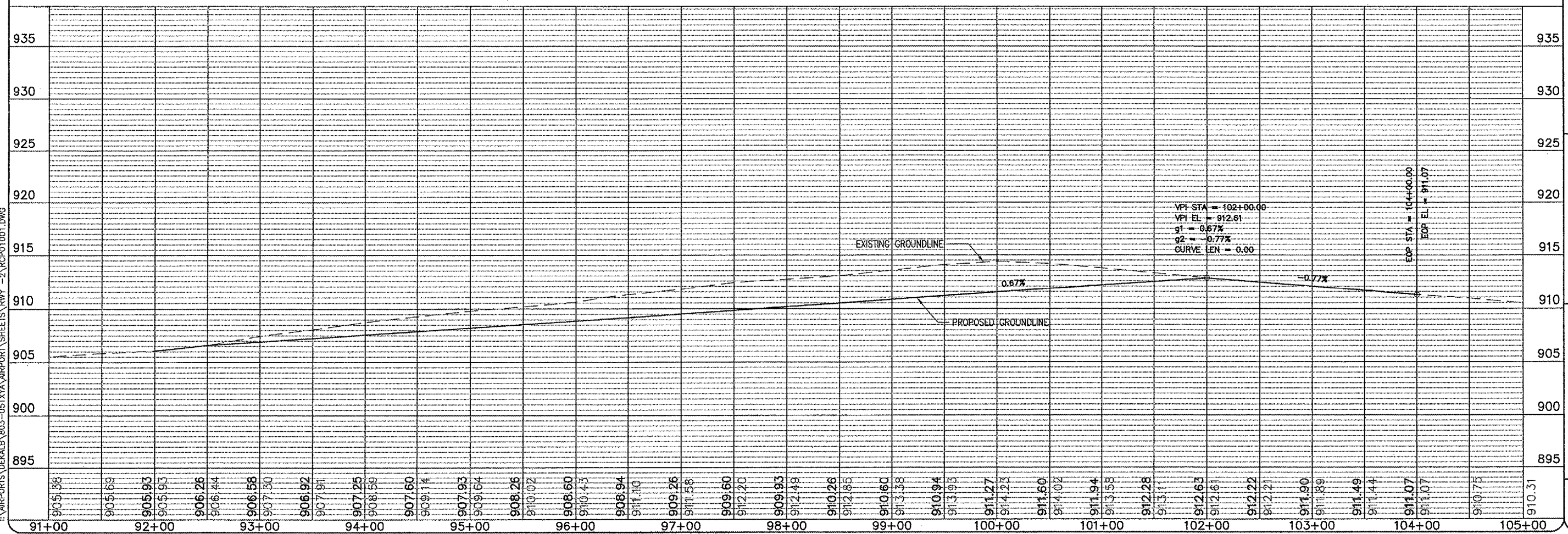
00 92+00 93+00 94+00 95+00 96+00 97+00 98+00 99+00 100+00 101+00 102+00 103+00 104+00 105



DK050



SCALES:
 1" = 50' HOR
 1" = 5' VER



DATE	REVISION	BY

DIMAX
 DEKALB TAYLOR MUNICIPAL AIRPORT
 ILL. PROJ.: DK9-3448 AIP PROJ.: 3-17-0139-B42

FILE PROJECT No. 80305TXVA0800	PLAN No. RCPO1001.DWG
DATE 8/19/04	SCALE H. 1" = 50' V. 1" = 5'
LAYOUT TXW 8/19/04	DRAWN TXW 8/19/04
REVIEWED CAH 03/06/06	

HANSON
 Hanson Professional Services Inc.
 1235 S. 4th Street
 Springfield, Illinois 62703-2888
 Offices Nationwide

REMOVE AND REGRADE
 RUNWAY END 2
 PROPOSED PLAN & PROFILE
 FOR RUNWAY END 2
 STA. 91+00 TO STA. 105+00