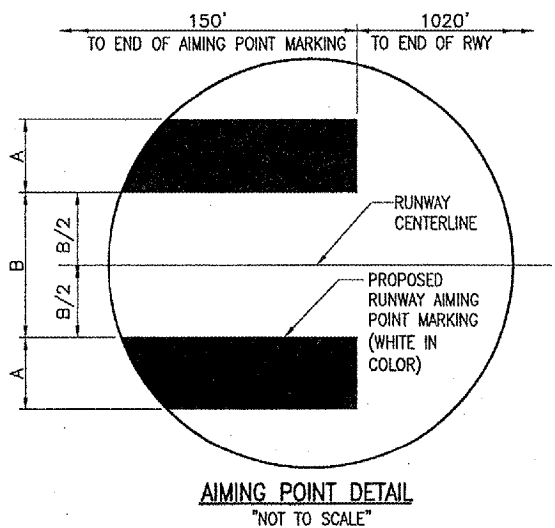
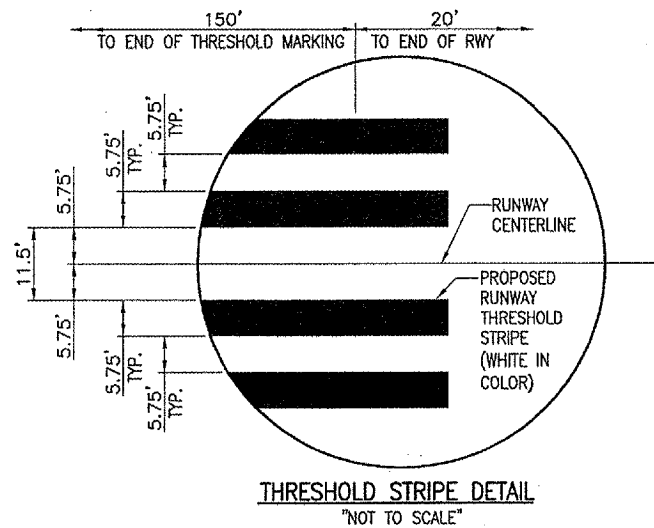
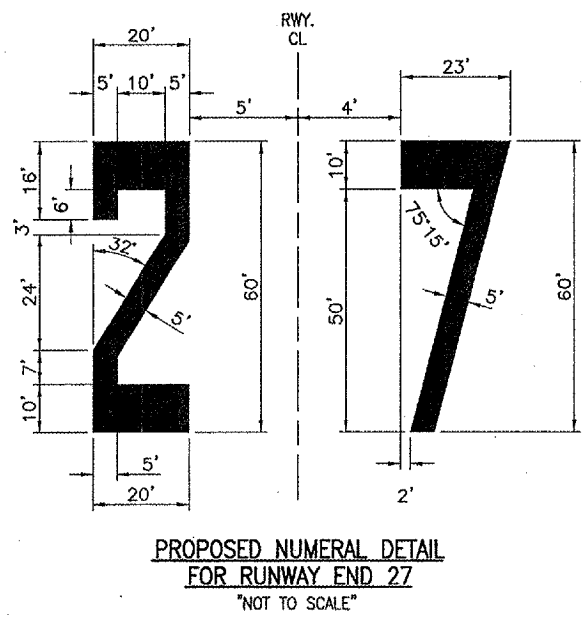
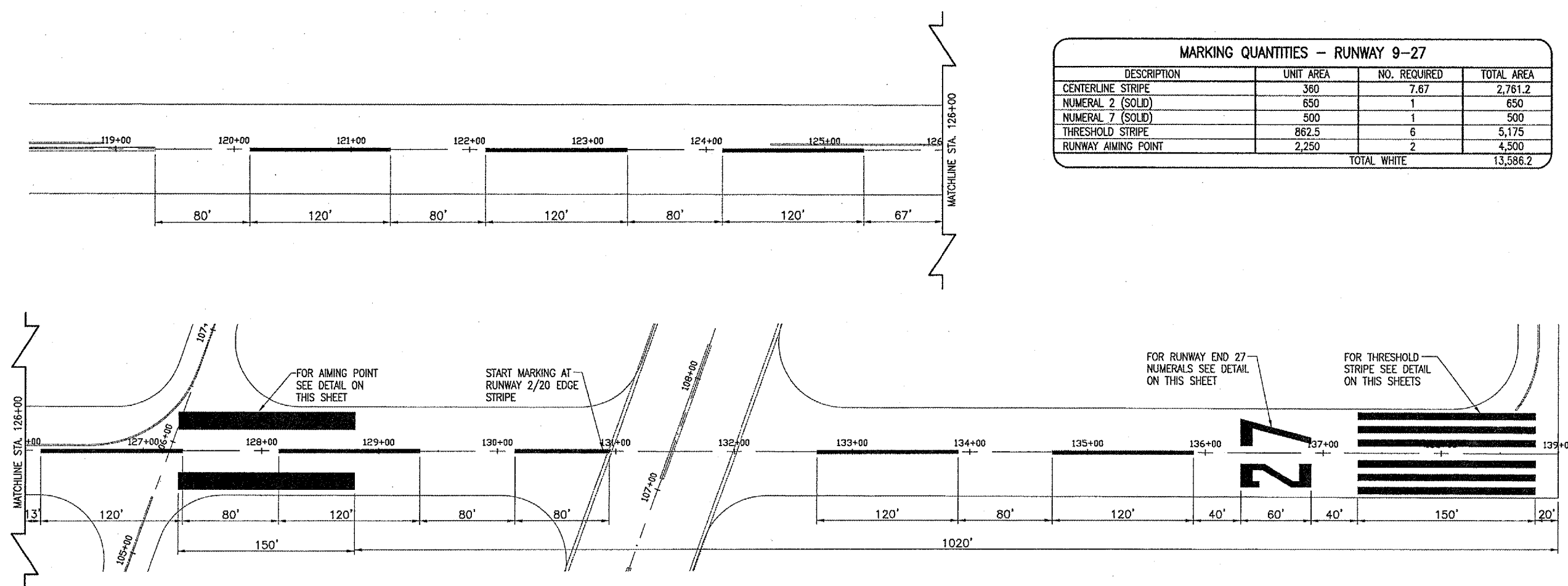


MARKING QUANTITIES - RUNWAY 9-27			
DESCRIPTION	UNIT AREA	NO. REQUIRED	TOTAL AREA
CENTERLINE STRIPE	360	7.67	2,761.2
NUMERAL 2 (SOLID)	650	1	650
NUMERAL 7 (SOLID)	500	1	500
THRESHOLD STRIPE	862.5	6	5,175
RUNWAY AIMING POINT	2,250	2	4,500
TOTAL WHITE			13,586.2



LEGEND

- EXISTING PAVEMENT
- EXISTING MARKING
- PROPOSED MARKING

DATE	REVISION	BY

DIMAX
 DEKALB TAYLOR MUNICIPAL AIRPORT

DATE	REVISION	BY
8/20/04		CAH
8/20/04		BAK
03/06/06		CAH

HANSON
 Hanson Professional Services Inc.
 1625 South Sixth Street
 Springfield, Illinois 62703-2866
 Offices Nationwide

REMOVE AND REGRADE
 RUNWAY END 2
 PROPOSED
 MARKING PLAN
 STA. 119+00 TO STA. 139+00

APR 03, 2006 2:34 PM BAK
 I:\AIRPORTS\DEKALB\803-05TYVA\AIRPORT\SHEETS\RWY -2\151MRK.DWG

IL PROJ.: DXG-3448 AIP PROJ.: 3-17-0139-B42