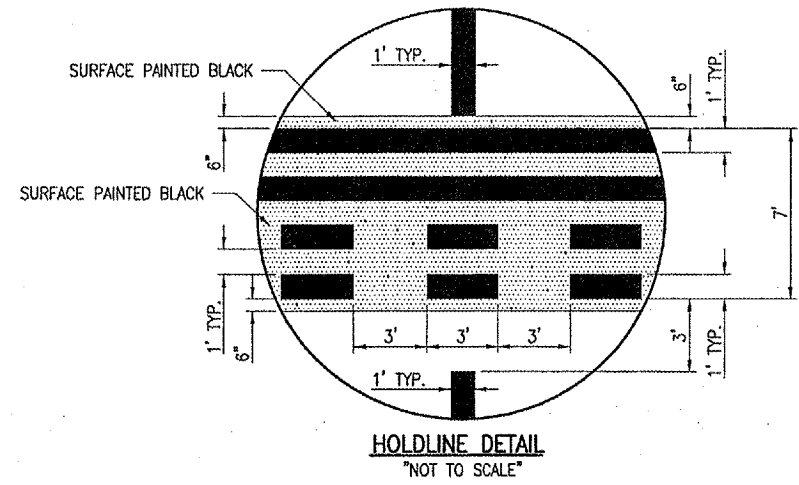


MARKING QUANTITIES ON THIS SHEET

YELLOW MARKING - 1,976 S.F.
 BLACK MARKING - 500 S.F.



MARKING NOTES (TAXIWAY "A" & "C" WIDENING)

THE TAXIWAY CENTERLINE STRIPES, HOLDING LINES, AND LEAD-INS WILL BE ONE (1') FOOT IN WIDTH, SOLID AND YELLOW IN COLOR. A 6" WIDE BLACK BORDER WILL BE REQUIRED AROUND ALL PROPOSED HOLDLINE MARKINGS.

ALL PROPOSED MARKING WILL BE LOCATED AS SHOWN ON THE PROPOSED MARKING PLAN. ALL PROPOSED MARKING WILL BE APPLIED WITH A REFLECTIVE MEDIA IN ACCORDANCE WITH THE SPECIFICATIONS. ALL PROPOSED MARKING WILL BE PAINTED WITH TWO APPLICATIONS.

ALL PROPOSED MARKING WILL HAVE THE REFLECTIVE MEDIA APPLIED ON THE SECOND APPLICATION. THE MARKING IN BLACK WILL NOT REQUIRE REFLECTIVE MEDIA.

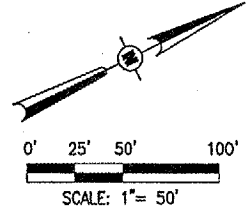
ALL PROPOSED MARKING WILL BE PAID FOR UNDER ITEM:
 AR620520 "PAVEMENT MARKING-WATERBORNE" PER SQ. FT.

THE TAXIWAY HOLD LINES SHALL BE AS SHOWN IN THE DETAIL ON THIS SHEET.

CUT-OFF SHEETS WILL BE REQUIRED TO INSURE STRAIGHT EDGES.

LEGEND

	EXISTING PAVEMENT
	PROPOSED MARKING
	EXISTING MARKING




APR 10, 2006 2:38 PM BAK I:\AIRPORTS\DEKALB\803-05TXA\AIRPORT\SHEETS\TWY-C-R-151MRK.DWG

DATE	REVISION	BY



HPS Project No. 80305TXAD 0800 Filename R-151MRK.DWG Scale 1" = 50' Date 01/05/05	LAYOUT JMB 01/05/05 DRAWN JMB 01/05/05 REVIEWED CAH 02/22/06
--	--



WIDEN TAXIWAYS A & C FROM 35' TO 50'
 PROPOSED MARKING PLAN
 STA. 100+00 TO STA. 111+00

IL PROJ.: DKB-3448 AIP PROJ.: 3-17-01-39-B42