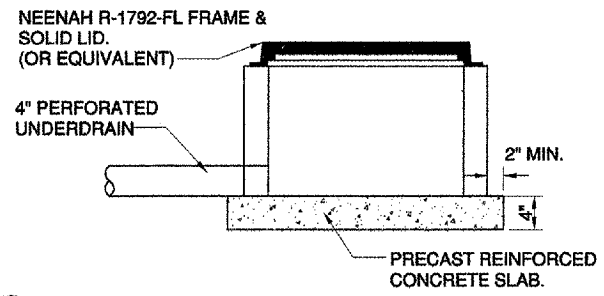
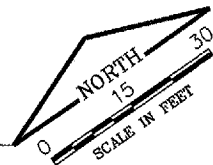


1 UNDERDRAIN TRENCH DETAIL
9 N.T.S STA. 2+26 - STA. 2+48



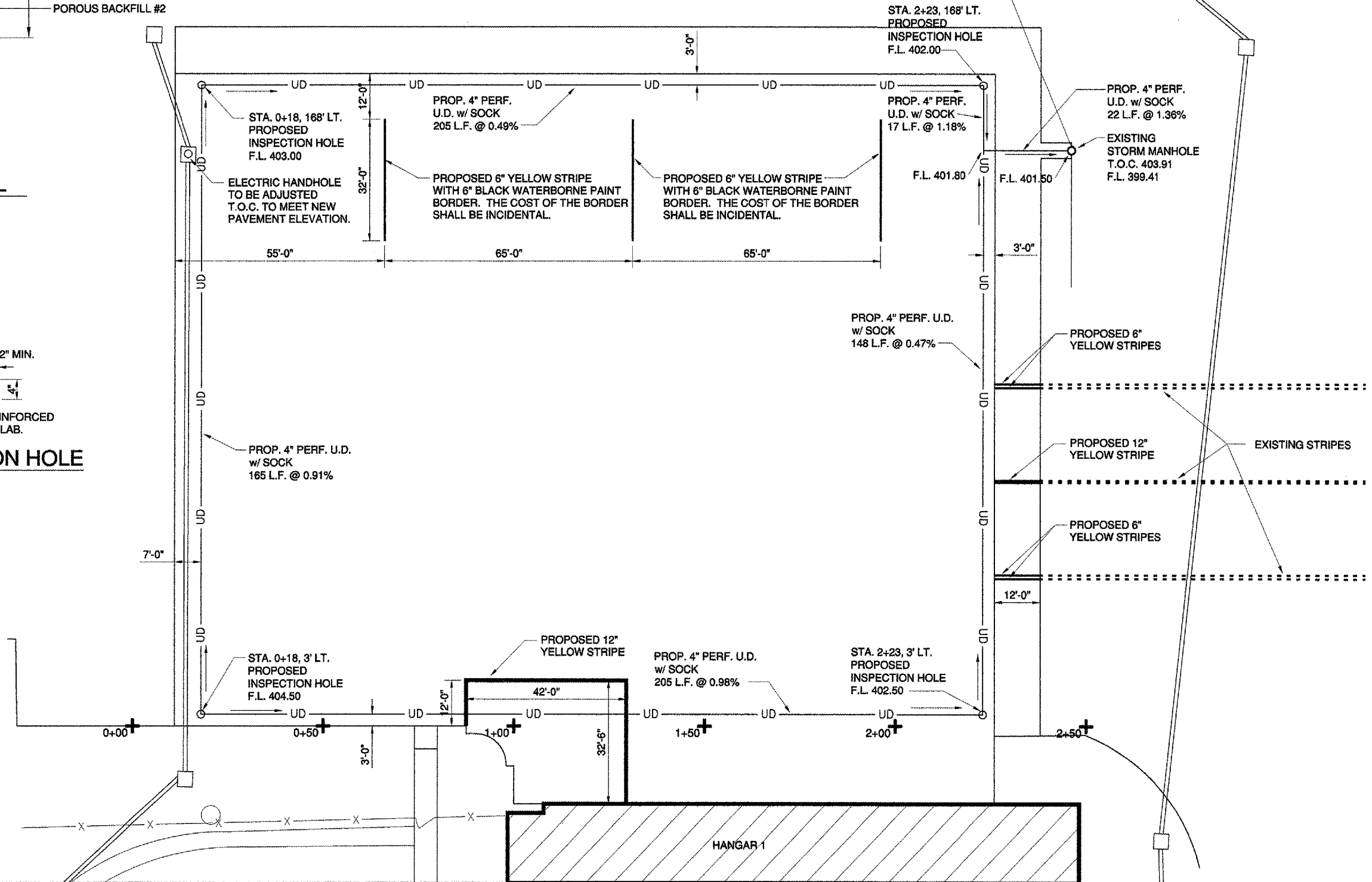
2 UNDERDRAIN INSPECTION HOLE
9 NOT TO SCALE

PAVT. MARKING & DRAINAGE PLAN



LEGEND

- EXISTING STORM SEWER
- EXISTING PAVEMENT MARKING
- PROPOSED PAVEMENT MARKING
- X EXISTING FENCE
- EXISTING POLE LIGHTS
- EXISTING INLET



Illinois Department of Transportation
Division of Aeronautics



Poirier Associates P.C.
Engineering and Architectural
Services Group
665 N. Airport Road
Suite 114 Terminal Building
Murphysboro, Illinois 62956
Telephone (618) 549-5181
Fax (618) 529-5444
E-mail poirier@intnet.net



HANGAR 1 RAMP REPLACEMENT
SOUTHERN ILLINOIS AIRPORT
MURPHYSBORO / CARBONDALE, ILLINOIS

DATE: 06 APRIL, 2006
DRAWN: GUS
CHECKED: DO
APPROVED: BCF
PROJECT NO. PA05036
IL PROJ. NO. MDH-3576
REVISIONS:
© 2006 POIRIER ASSOCIATES P.C.
ALL RIGHTS RESERVED

PAVT. MARKING &
DRAINAGE PLAN
SHEET NO.
9
OF 14