

STATE OF ILLINOIS  
DEPARTMENT OF TRANSPORTATION

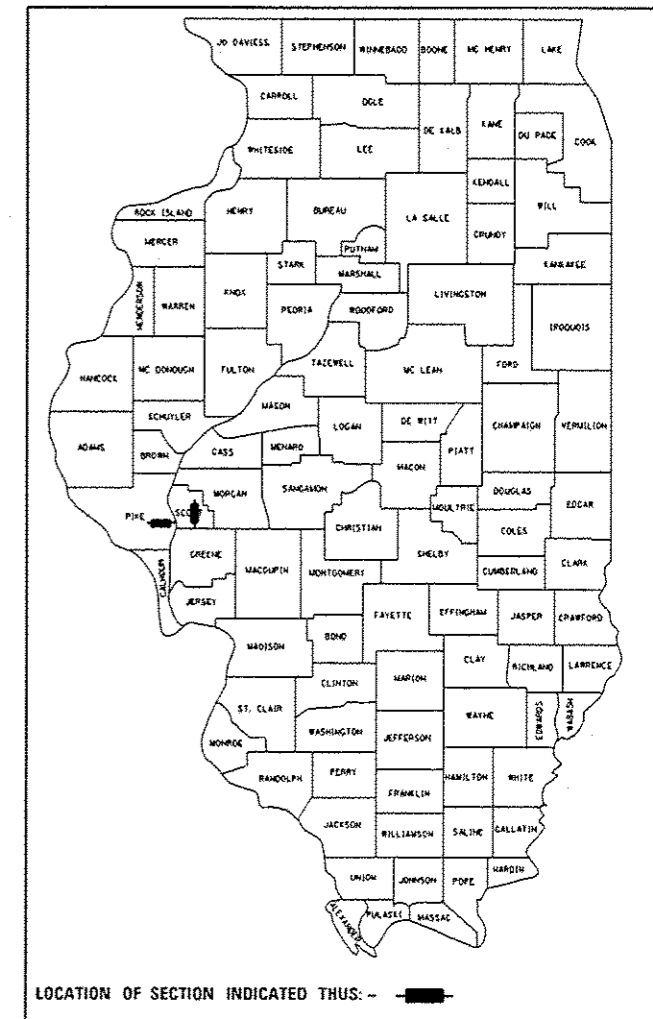
**PROPOSED  
HIGHWAY PLANS**

FAP ROUTE 558 (IL 100) & 566 (IL 106)  
SECTION (118,119)I, (1)RS-5, I-3  
PROJECT HSIP-000V(113)  
SMART RESURF. & SHLDR. RECONSTRUCTION  
PIKE & SCOTT COUNTIES

C-96-016-16

F.A.P. RTE.	SECTION	COUNTY	TOTAL SHEETS	SHEET NO.
*	**	***	95	1
ILLINOIS			CONTRACT NO. 72107	
*558 & 566 ** (118, 119) I, (1) RS-5, I-3 *** PIKE & SCOTT				

D-96-016-16



**HIGHWAY STANDARDS**

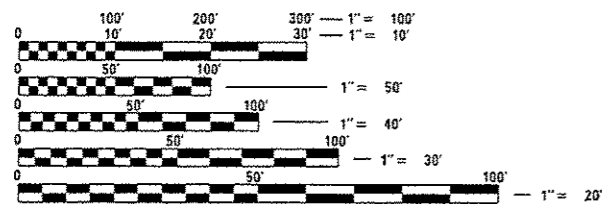
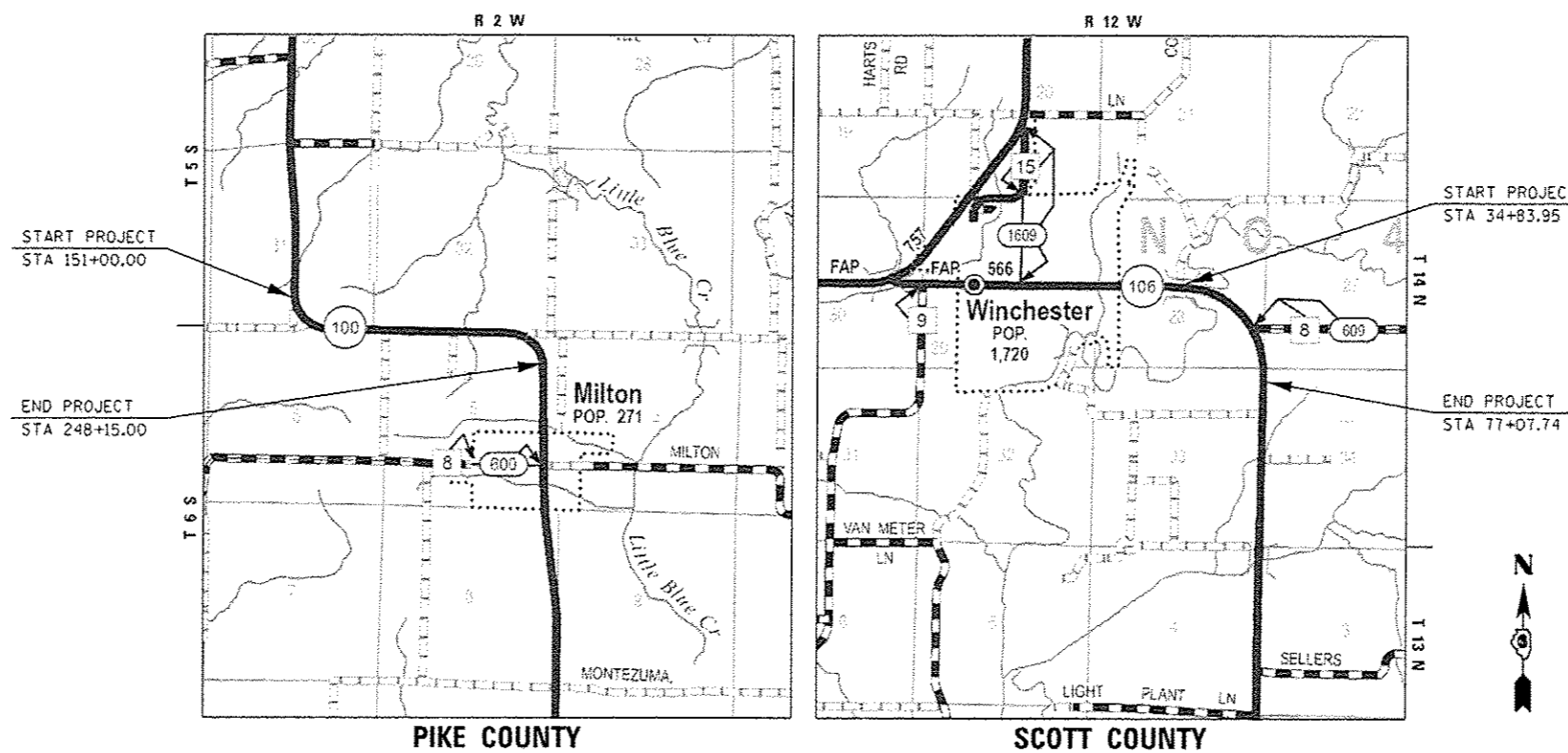
000001-06	701306-03
001006	701311-03
482011-03	701326-04
606101-05	701901-06
630001-11	720001-01
631031-15	720006-04
642006	725001-01
701001-02	728001-01
701006-05	780001-05
701011-04	781001-04
701201-04	782006
701301-04	

**FAP 558 (IL 100)**

FUNCTIONAL CLASSIFICATION - MINOR ARTERIAL  
ADT (2015) - 1,100  
SU - 150  
MU - 120

**FAP 566 (IL 106)**

FUNCTIONAL CLASSIFICATION - MINOR ARTERIAL  
ADT (2015) - 2,100  
SU - 130  
MU - 100



FULL SIZE PLANS HAVE BEEN PREPARED USING STANDARD ENGINEERING SCALES. REDUCED SIZED PLANS WILL NOT CONFORM TO STANDARD SCALES. IN MAKING MEASUREMENTS ON REDUCED PLANS, THE ABOVE SCALES MAY BE USED.

J.U.L.I.E.  
JOINT UTILITY LOCATION INFORMATION FOR EXCAVATION  
1-800-892-0123  
OR 811

PROJECT ENGINEER - JAY EDWARDS (217) 785-0597  
PROJECT MANAGER - GLENN STARKE (217) 524-0066

GROSS LENGTH = 13,938.79 FT. = 2.650 MILE  
NET LENGTH = 8,579.26 FT. = 1.631 MILE

CONTRACT NO. 72107

STATE OF ILLINOIS  
DEPARTMENT OF TRANSPORTATION

SUBMITTED 24 March 2017  
[Signature] REGIONAL ENGINEER  
May 12 2017  
Maureen M. Addis ENGINEER OF DESIGN AND ENVIRONMENT  
May 12 2017  
[Signature] DIRECTOR OF PROGRAM DEVELOPMENT

PRINTED BY THE AUTHORITY  
OF THE STATE OF ILLINOIS

GENERAL NOTES

1. ANY REFERENCE TO A STANDARD IN THESE PLANS SHALL BE INTERPRETED TO MEAN THE EDITION AS INDICATED BY THE SUB NUMBER LISTED IN THE INDEX OF SHEETS OR THE COPY OF THE STANDARD INCLUDED IN THESE PLANS.
2. IN ADDITION TO FIELD SURVEYS, PLAN DIMENSIONS AND DETAILS RELATIVE TO THE EXISTING FACILITIES HAVE BEEN TAKEN FROM EXISTING PLANS AND ARE SUBJECT TO CONSTRUCTION VARIATIONS. IT SHALL BE THE CONTRACTOR'S RESPONSIBILITY TO VERIFY SUCH DIMENSIONS AND DETAILS IN THE FIELD. SUCH VARIATIONS SHALL NOT BE A CAUSE FOR ADDITIONAL COMPENSATION DUE TO A CHANGE IN THE SCOPE OF WORK, HOWEVER, THE CONTRACTOR WILL BE PAID FOR THE QUANTITY ACTUALLY FURNISHED AT THE UNIT PRICE BID FOR THE WORK.
3. ACCESS TO ALL ENTRANCES AND SIDE ROADS SHALL BE MAINTAINED AT ALL TIMES.
4. ALL SAW CUTS NECESSARY TO COMPLETE THE WORK DETAILED IN THESE PLANS SHALL BE INCLUDED IN THE COST FOR THE VARIOUS PAY ITEMS INVOLVED.
5. THE CONTRACTOR SHALL BE RESPONSIBLE FOR PROTECTING UTILITY PROPERTY FROM CONSTRUCTION OPERATIONS, AS OUTLINED IN ARTICLE 107.39 OF THE STANDARD SPECIFICATIONS. THE J.U.L.I.E. NUMBER IS 1-800-892-0123. A MINIMUM OF 48 HOURS ADVANCE NOTICE IS REQUIRED.
6. UNLESS DIRECTED BY THE ENGINEER, PAVEMENT MARKING LINES SHALL NOT BE LAID DIRECTLY OVER A LONGITUDINAL CRACK OR JOINT NOR OVER A TAR OR ASPHALT PAINTED LINE. THE EDGE OF A CENTERLINE OR LANE LINE SHALL BE OFFSET A MINIMUM DISTANCE OF 2" FROM A LONGITUDINAL CRACK OR JOINT. EDGE LINES SHALL BE APPROXIMATELY 2" FROM THE EDGE LINE OF PAVEMENT. SEE SECTION 780 OF THE STANDARD SPECIFICATIONS FOR TRAFFIC CONTROL ITEMS.
7. THE FOLLOWING RATES OF APPLICATION HAVE BEEN USED TO CALCULATE THE PLAN QUANTITIES:  
  
BITUMINOUS CONCRETE SURFACE 0.056 TON/SQ. YD. PER 1"  
BITUMINOUS MATERIALS (TACK COAT) 0.05 POUND/SQ. FT.
8. THE EXISTING ROAD SIGNS THAT INTERFERE WITH CONSTRUCTION WILL BE REMOVED OR RELOCATED AS DIRECTED BY THE ENGINEER. AFTER THE CONSTRUCTION IS COMPLETED, THE CONTRACTOR WILL REINSTALL THE SIGNS AS DIRECTED BY THE ENGINEER. THIS WORK WILL NOT BE PAID SEPARATELY BUT SHALL BE CONSIDERED INCLUDED IN THE CONTRACT, AND NO COMPENSATION WILL BE ALLOWED.
9. NO PASSING ZONES SHALL BE FIELD VERIFIED BY THE BUREAU OF OPERATIONS. THE RESIDENT ENGINEER SHALL NOTIFY THE BUREAU OF OPERATIONS AT LEAST 14 DAYS PRIOR TO PLACEMENT OF FINAL PERMANENT PAVEMENT MARKING AT 1-217-782-7314

COMMITMENTS

1. THE RESIDENT ENGINEER SHALL CONTACT STUDIES & PLANS CONCERNING ANY MAJOR PLAN CHANGE TO MAKE SURE NO PREVIOUS COMMITMENTS (NOT LISTED) WERE MADE AFFECTING THE DESIGN AND ALLOW AN IMPROVED DESIGN FOR FUTURE PROJECTS.

MIXTURE REQUIREMENTS

The following mixture requirements are applicable for this project:

Location(s):	IL 106 MAINLINE
Mixture Uses(s):	Surface
PG:	PG 64-22
Design Air Voids:	4.0% @ N50
Mixture Composition:	IL 9.5
Friction Aggregate:	Mix "C"
Quality Management:	QC / QA
Sublot Size:	N/A

Location(s):	ENTRANCES / SHOULDERS / SIDEROADS
Mixture Uses(s):	Incidental Surfacing / Shoulders (Top Lift)
PG:	PG 64-22
Design Air Voids:	4.0% @ N50
Mixture Composition:	IL 9.5
Friction Aggregate:	Mix C
Quality Management:	QC / QA
Sublot Size:	N/A

Location(s):	IL 106 MAINLINE / SHOULDERS
Mixture Uses(s):	Base Course / Shoulders (Bottom Lift)
PG:	PG 64-22
Design Air Voids:	4.0% @ N50
Mixture Composition:	IL 19.0
Friction Aggregate:	N/A
Quality Management:	QC / QA
Sublot Size:	N/A

INDEX OF SHEETS

- 1 COVER SHEET
- 2 GENERAL NOTES
- 3 - 5 SUMMARY OF QUANTITIES
- 6 - 7 SCHEDULES
- 8 - 9 TYPICAL SECTIONS
- 10 - 13 ILL 100 PLAN SHEETS
- 14 - 16 ILL 106 PLAN SHEETS
- 17 SIGN DETAILS
- 18 - 55 ILL 100 CROSS SECTIONS
- 56 - 96 ILL 106 CROSS SECTIONS

**DISTRICT SIX**

EXAMINED January 25<sup>th</sup> 20 17  
*Mr. C. [Signature]*  
 OPERATIONS ENGINEER

EXAMINED January 23 20 17  
*Ron [Signature]*  
 PROJECT IMPLEMENTATION ENGINEER

EXAMINED March 13 20 17  
*[Signature]*  
 PROGRAM DEVELOPMENT ENGINEER

**STATE OF ILLINOIS  
DEPARTMENT OF TRANSPORTATION**

GENERAL NOTES

FILE NAME *	USER NAME * storkegc	DESIGNED -	REVISED -	SCALE: SHEET OF SHEETS STA. TO STA.	ILLINOIS FED. AID PROJECT
PROJECT * 100.0000 / in.	CHECKED -	REVISED -	CONTRACT NO. 72107		
PLOT DATE * 3/24/2017	DATE -	REVISED -	TOTAL SHEETS 96 SHEET NO. 2		

CODE NO.	ITEM	UNIT	TOTAL QUANTITY	CONSTRUCTION CODE	
				6-00535-0000	6-00537-0000
				90% FED / 10% STATE	90% FED / 10% STATE
				PIKE ROADWAY	SCOTT ROADWAY
				0021	0021
				RURAL	RURAL
20200100	EARTH EXCAVATION	CU YD	2660	624	2036
25000200	SEEDING, CLASS 2	ACRE	2	1	1
25000400	NITROGEN FERTILIZER NUTRIENT	POUND	194	95	99
25000500	PHOSPHORUS FERTILIZER NUTRIENT	POUND	194	95	99
25000600	POTASSIUM FERTILIZER NUTRIENT	POUND	194	95	99
25100125	MULCH, METHOD 3	ACRE	2	1	1
35501324	HOT-MIX ASPHALT BASE COURSE, 10"	SQ YD	1569	0	1569
40600290	BITUMINOUS MATERIALS (TACK COAT)	POUND	5214	0	5214
40600982	HOT-MIX ASPHALT SURFACE REMOVAL - BUTT JOINT	SQ YD	87	0	87
40600990	TEMPORARY RAMP	SQ YD	29	0	29
40603310	HOT-MIX ASPHALT SURFACE COURSE, MIX "C", N50	TON	973	0	973
44000155	HOT-MIX ASPHALT SURFACE REMOVAL, 1 1/2"	SQ YD	11587	0	11587
44000400	GUTTER REMOVAL	FOOT	2122	0	2122
48203023	HOT-MIX ASPHALT SHOULDERS, 6 1/2"	SQ YD	2572	0	2572

CODE NO.	ITEM	UNIT	TOTAL QUANTITY	CONSTRUCTION CODE	
				6-00535-0000	6-00537-0000
				90% FED / 10% STATE PIKE ROADWAY	90% FED / 10% STATE SCOTT ROADWAY
				0021 RURAL	0021 RURAL
48203029	HOT-MIX ASPHALT SHOULDERS. 8"	SO YD	3551	3551	0
48203100	HOT-MIX ASPHALT SHOULDERS	TON	295	0	295
60600095	CLASS SI CONCRETE (OUTLET)	CU YD	9	0	9
60602500	CONCRETE GUTTER, TYPE A	FOOT	2022	0	2022
* 63000001	STEEL PLATE BEAM GUARDRAIL, TYPE A, 6 FOOT POSTS	FOOT	487.5	225	262.5
* 63100085	TRAFFIC BARRIER TERMINAL, TYPE 6	EACH	2	0	2
* 63100167	TRAFFIC BARRIER TERMINAL, TYPE 1 (SPECIAL) TANGENT	EACH	4	2	2
63200310	GUARDRAIL REMOVAL	FOOT	751	388	363
64200108	SHOULDER RUMBLE STRIPS. 8 INCH	FOOT	15570	7740	7830
67000400	ENGINEER'S FIELD OFFICE, TYPE A	CAL MO	6	3	3
67100100	MOBILIZATION	LSUM	1	0.5	0.5
70100450	TRAFFIC CONTROL AND PROTECTION, STANDARD 701201	LSUM	1	0.5	0.5
70100460	TRAFFIC CONTROL AND PROTECTION, STANDARD 701306	LSUM	1	0.5	0.5
70100500	TRAFFIC CONTROL AND PROTECTION, STANDARD 701326	LSUM	1	0.5	0.5

\* SPECIALTY ITEM

FILE NAME :	USER NAME : varanskifa	DESIGNED -	REVISED -	<b>STATE OF ILLINOIS DEPARTMENT OF TRANSPORTATION</b>	<b>SUMMARY OF QUANTITIES</b>			F.A.P. RTE.	SECTION	COUNTY	TOTAL SHEETS	SHEET NO.	
Default	Documents\DOT Offices\District 6\Projects\DG72187-shi-500.dgn	CHECKED -	REVISED -					...	..	.	96	4	
	PLOT SCALE * 100.0000' / in.	DATE -	REVISED -		SCALE:	SHEET	OF	SHEETS	STA.	TO STA.	CONTRACT NO. 72107		
	PLOT DATE * 3/27/2017										ILLINOIS FED. AID PROJECT * PIKE, SCOTT (149, 171)		

11/15/17

CODE NO.	ITEM	UNIT	TOTAL QUANTITY	CONSTRUCTION CODE	
				6-00535-0000	6-00537-0000
				90% FED / 10% STATE PIKE ROADWAY	90% FED / 10% STATE SCOTT ROADWAY
				0021 RURAL	0021 RURAL
70300100	SHORT TERM PAVEMENT MARKING	FOOT	1814	340	1474
70300150	SHORT TERM PAVEMENT MARKING REMOVAL	SO FT	359	113	246
* 72000100	SIGN PANEL - TYPE 1	SO FT	210	90	120
* 72501000	TERMINAL MARKER - DIRECT APPLIED	EACH	4	2	2
* 72800100	TELESCOPING STEEL SIGN SUPPORT	FOOT	608	272	336
* 78001120	PAINT PAVEMENT MARKING - LINE 5"	FOOT	30805	15778	15027
* 78100100	RAISED REFLECTIVE PAVEMENT MARKER	EACH	54	0	54
* 78200006	GUARDRAIL REFLECTORS, TYPE B	EACH	13	6	7
78300200	RAISED REFLECTIVE PAVEMENT MARKER REMOVAL	EACH	54	0	54

9

\* SPECIALTY ITEM

PAVING SCHEDULE								
LOCATION			LENGTH	WIDTH	AREA	HMA SURFACE REMOVAL, 1 1/2"	BITUMINOUS MATERIALS (TACK COAT)	HMA SURFACE COURSE, MIX "C", N50, 1 1/2"
STATION	TO	STATION	FT	FT	SQ YD	SQ YD	LB	TON
IL 106								
35+07.00	TO	39+53.00	446.0	26	1288.4	1288.4	579.8	108.2
39+53.00	TO	50+12.00	1059.0	24	2824.0	2824.0	1270.8	237.2
50+12.00	TO	74+25.20	2413.2	26	6971.5	6971.5	3137.2	585.6
STATION EQUATION 74+25.20 BK = 75+29.90 AH								
75+29.90	TO	77+07.74	177.8	26	513.8	513.8	231.2	43.2
					TOTAL =	11598	5219	974

HMA BASE COURSE SCHEDULE						
LOCATION				LENGTH	WIDTH	HMA BASE COURSE, 10"
STATION	TO	STATION	LT / RT	FT	FT	SQ YD
IL 106						
39+53.00	TO	50+12.00	RT	1059.00	6	706.0
39+53.00	TO	50+12.00	LT	1059.00	6	706.0
					TOTAL =	1412

GUTTER SCHEDULE							
LOCATION				LENGTH	GUTTER REMOVAL	CONCRETE GUTTER, TYPE A	CLASS SI CONCRETE (OUTLET)
STATION	TO	STATION	LT / RT	FT	FT	FT	CU YD
IL 106							
40+01.00	TO	50+12.00	RT	1011.0	1011.0	1011.0	
39+51.00	TO	40+01.00	RT	50.0	50.0		4.48
40+01.00	TO	50+12.00	LT	1011.0	1011.0	1011.0	
39+51.00	TO	40+01.00	LT	50.0	50.0		4.48
					TOTAL =	2122	9.0

GUARDRAIL SCHEDULE								
LOCATION				GUARDRAIL REMOVAL	STEEL PLATE BEAM GUARDRAIL, TYPE A, 6 FT POSTS	TRAFFIC BARRIER TERMINAL, TYPE 1 (SPECIAL) TANGENT	TRAFFIC BARRIER TERMINAL, TYPE 6	GUARDRAIL MARKERS, TYPE B
STATION	TO	STATION	LT / RT	FT	FT	EACH	EACH	EACH
IL 100								
224+95.00	TO	228+50.00	LT	363	262.5	2		6
IL 106								
34+84.00	TO	37+15.00	LT	225	150	1	1	4
34+84.00	TO	36+40.00	RT	163	75	1	1	3
				TOTAL =	751	487.5	4	13

SHOULDER SCHEDULE									
LOCATION				LENGTH	WIDTH	HMA SHOULDER, 8"	HMA SHOULDER, 6.5"	HMA SHOULDER, 1.5"	RUMBLE STRIPS, 8"
STATION	TO	STATION	LT / RT	FT	FT	SQ YD	SQ YD	TON	FT
IL 100									
151+25.00	TO	151+75.00	RT & LT	50.0	1-4	27.8			
151+75.00	TO	162+26.00	RT & LT	1051.0	4	934.2			2102
162+26.00	TO	163+04.00	LT	78.0	4	34.7			78
163+04.00	TO	169+42.43	RT & LT	638.4	4	567.5			1277
STATION EQUATION 169+42.43 BK = 171+72.56 AH									
171+72.56	TO	173+25.00	RT & LT	152.4	4	135.5			305
173+25.00	TO	173+75.00	RT & LT	50.0	1-4	27.8			
IL 100 SUBTOTAL =									
						3551	0	0	7740
IL 106									
34+99.00	TO	37+34.00	RT & LT	235.0	4		208.9	17.5	470
37+34.00	TO	39+65.00	RT & LT	231.0	4		205.3	17.2	462
39+65.00	TO	50+12.00	RT & LT	1047.0	4			78.2	2094
50+12.00	TO	58+70.00	RT & LT	858.0	4		762.7	64.1	1716
58+70.00	TO	59+00.00	RT	30.0	4		13.3	1.1	30
59+63.00	TO	60+45.00	RT	82.0	4		36.4	3.1	82
60+45.00	TO	74+17.66	RT & LT	1372.7	4		1220.1	102.5	2745
STATION EQUATION 74+17.66 BK = 75+31.54 AH									
75+31.54	TO	76+32.00	RT & LT	100.5	4		89.3	7.5	201
76+32.00	TO	76+82.00	RT & LT	50.0	1-4		22.2	2.3	
						IL 106 SUBTOTAL =	0.0	2558.3	293.5
						TOTAL =	3551	2558	294
									15540

SIGN SCHEDULE								
LOCATION				SPACING	NUMBER	SIGN PANEL - TYPE 1		TELESCOPING STEEL SIGN SUPPORT
STATION	TO	STATION	FT	FT	EACH	W1-8R SQ FT	W1-8L SQ FT	FOOT
IL 100								
153+00.00	TO	165+00.00	160	7	21			128
167+00.00	TO	155+00.00	160	7			21	
225+50.00	TO	239+50.00	160	8	24			144
241+50.00	TO	227+50.00	160	8			24	
				IL 100 SUBTOTAL =	30	90		272
IL 106								
38+08.00	TO	70+08.00	160	20	60			336
40+08.00	TO	72+08.00	160	20			60	
				IL 106 SUBTOTAL =	40	120		336
				TOTAL =	70	210		608

EARTH EXCAVATION SCHEDULE							
LOCATION			LENGTH	CUT	FILL	BALANCE ADJUSTED FOR SHRINKAGE (0.3)	EARTH EXCAVATION
STATION	TO	STATION	FT	CU YD	CU YD	CU YD	CU YD
IL 100							
151+00.00	TO	155+00.00	400.0	52.5	29.1	14.7	52.5
155+00.00	TO	160+00.00	500.0	69	26.8	34.2	69
160+00.00	TO	165+00.00	500.0	64.1	30.6	24.3	64.1
165+00.00	TO	169+42.43	442.4	69.2	44.4	11.5	69.2
STATION EQUATION 169+42.43 BK = 171+72.56 AH							
171+72.56	TO	174+00.00	227.4	26.6	19.6	1.1	26.6
224+50.00	TO	230+00.00	550.0	89.4	129.1	-78.4	87.8
230+00.00	TO	235+00.00	500.0	75.7	30.4	36.2	75.7
235+00.00	TO	240+00.00	500.0	80.8	45.5	21.7	80.8
240+00.00	TO	243+70.65	370.7	72.6	31.2	32.0	72.6
STATION EQUATION 243+70.65 BK = 245+88.11 AH							
245+88.11	TO	248+50.00	261.9	26	15	6.5	26
IL 100 SUBTOTAL =			625.9	401.7	103.7	624.3	
IL 106							
35+00.00	TO	40+00.00	500.0	94.0	28.4	57.1	94
40+00.00	TO	45+00.00	500.0	610.7	6.8	601.9	610.7
45+00.00	TO	50+00.00	500.0	888.5	4.6	882.5	888.5
50+00.00	TO	55+00.00	500.0	112.5	48.2	49.8	112.5
55+00.00	TO	60+00.00	500.0	85.0	45.3	26.1	85
60+00.00	TO	65+00.00	500.0	86.1	59.5	8.8	86.1
65+00.00	TO	70+00.00	500.0	73.4	28.9	35.8	73.4
70+00.00	TO	74+25.20	425.2	66.2	18.5	42.2	66.2
STATION EQUATION 74+25.20 BK = 75+29.90 AH							
75+29.90	TO	77+00.00	170.1	19.6	4.6	13.6	19.6
IL 106 SUBTOTAL =			2036	244.8	1717.8	2036.0	
TOTAL =							2660

BUTT JOINT AND TEMPORARY RAMP SCHEDULE				
LOCATION	LENGTH	WIDTH	HMA SURFACE REMOVAL BUTT JOINT	TEMPORARY RAMP
STATION	FT	FT	SQ YD	SQ YD
IL 106				
35+07.00	15	26	43.3	14.4
77+07.74	15	26	43.3	14.4
TOTAL =			87	29

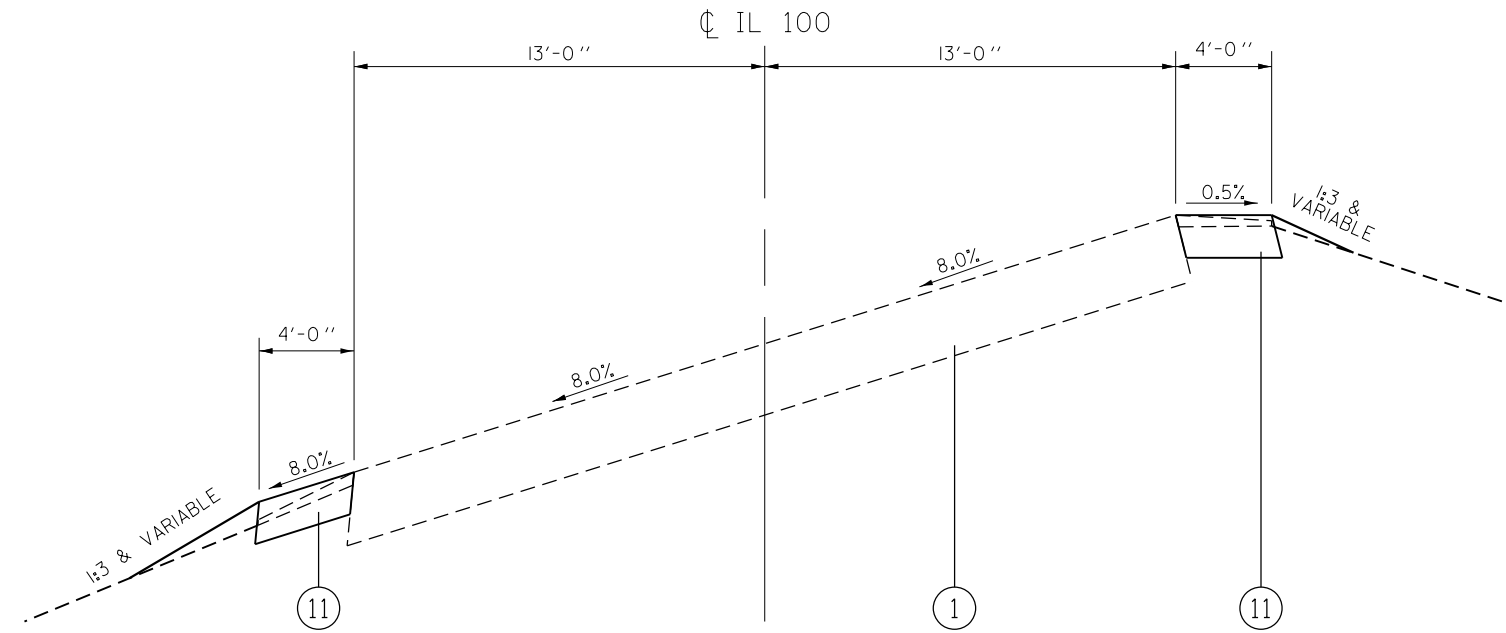
RAISED REFLECTIVE PAVEMENT MARKER SCHEDULE					
LOCATION			LENGTH	RAISED REFLECTIVE PAVEMENT MARKER	RAISED REFLECTIVE PAVEMENT MARKER REMOVAL
STATION	TO	STATION	FT	EACH	EACH
IL 106					
35+07.00	TO	39+53.00	446.00	6	6
39+53.00	TO	50+12.00	1059.00	14	14
50+12.00	TO	74+25.20	2413.20	31	31
STATION EQUATION 74+25.20 BK = 75+29.90 AH					
75+29.90	TO	77+07.74	177.84	3	3
TOTAL =				54	54

SEEDING SCHEDULE								
LOCATION			AREA	SEEDING CLASS 2	NITROGEN FERTILIZER NUTRIENT	PHOSPHORUS FERTILIZER NUTRIENT	POTASSIUM FERTILIZER NUTRIENT	MULCH METHOD 3
STATION	TO	STATION	SQ FT	ACRE	LB	LB	LB	ACRE
IL 100								
151+00.00	TO	155+00.00	6063	0.14	12.5	12.5	12.5	0.14
155+00.00	TO	165+00.00	7600	0.17	15.7	15.7	15.7	0.17
165+00.00	TO	169+42.43	4341	0.10	9.0	9.0	9.0	0.10
STATION EQUATION 169+42.43 BK = 171+72.56 AH								
171+72.56	TO	174+00.00	1548	0.04	3.2	3.2	3.2	0.04
224+20.00	TO	230+00.00	8432	0.19	17.4	17.4	17.4	0.19
230+00.00	TO	240+00.00	9630	0.22	19.9	19.9	19.9	0.22
240+00.00	TO	243+70.65	4821	0.11	10.0	10.0	10.0	0.11
STATION EQUATION 243+70.65 BK = 245+88.11 AH								
245+88.11	TO	248+13.00	3527	0.08	7.3	7.3	7.3	0.08
IL 100 SUBTOTAL =			1.06	95.0	95.0	95.0	1.06	
IL 106								
34+83.95	TO	40+00.00	2993	0.07	6.2	6.2	6.2	0.07
40+00.00	TO	50+00.00	21287	0.49	44.0	44.0	44.0	0.49
50+00.00	TO	60+00.00	10452	0.24	21.6	21.6	21.6	0.24
60+00.00	TO	70+00.00	10682	0.25	22.1	22.1	22.1	0.25
70+00.00	TO	74+17.66	1778	0.04	3.7	3.7	3.7	0.04
STATION EQUATION 74+17.66 BK = 75+31.54 AH								
75+31.54	TO	77+07.00	746	0.02	1.5	1.5	1.5	0.02
IL 106 SUBTOTAL =			1.10	99.0	99.0	99.0	1.10	
TOTAL =				2	194	194	194	2

PAVEMENT MARKING SCHEDULE									
LOCATION			TYPE	LENGTH	PAINT PAVEMENT MARKING, LINE 5"			SHORT TERM PAVEMENT MARKING	SHORT TERM PAVEMENT MARKING REMOVAL
STATION	TO	STATION	PZ / NPZ	FT	WHITE SOLID	YELLOW SKIP DASH	YELLOW SOLID	FT	SQ FT
IL 100									
151+00.00	TO	153+50.00	NPZ RT	250.0	500.0	60.0	250.0	20.0	6.7
153+50.00	TO	166+92.00	NPZ	1342.0	2684.0		2684.0	108.0	36.0
166+92.00	TO	169+42.43	NPZ LT	250.4	500.9	60.0	250.4	20.0	6.7
STATION EQUATION 169+42.43 BK = 171+72.56 AH									
171+72.56	TO	174+00.00	NPZ LT	227.4	454.9	60.0	227.4	18.0	6.0
224+20.00	TO	230+20.00	NPZ RT	600.0	1200.0	150.0	600.0	48.0	16.0
230+20.00	TO	243+20.00	NPZ	1300.0	2600.0		2600.0	104.0	34.7
243+20.00	TO	243+70.65	NPZ LT	50.7	101.3	10.0	50.7	4.0	1.3
STATION EQUATION 243+70.65 BK = 245+88.11 AH									
245+88.11	TO	248+13.00	NPZ LT	224.9	449.78	60.0	224.9	18.0	6.0
IL 100 SUBTOTAL =					15778			340	113
IL 106									
35+07.00	TO	41+05.00	NPZ RT	598.0	1196.0	150.0	598.0	108.0	36.0
41+05.00	TO	61+40.00	NPZ	2035.0	4070.0		4070.0	366.0	122.0
61+40.00	TO	73+04.00	NPZ LT	1164.0	2328.0	290.0	1164.0	210.0	70.0
73+04.00	TO	74+17.66	NPZ	113.7	227.3		227.3	21.0	7.0
STATION EQUATION 74+17.66 BK = 75+31.54 AH									
75+31.54	TO	77+08.00	NPZ	176.5	352.9		352.9	32.0	10.7
IL 106 SUBTOTAL =					15027			737 X 2 APPS	246
TOTAL =					30805			1814	359

LEGEND

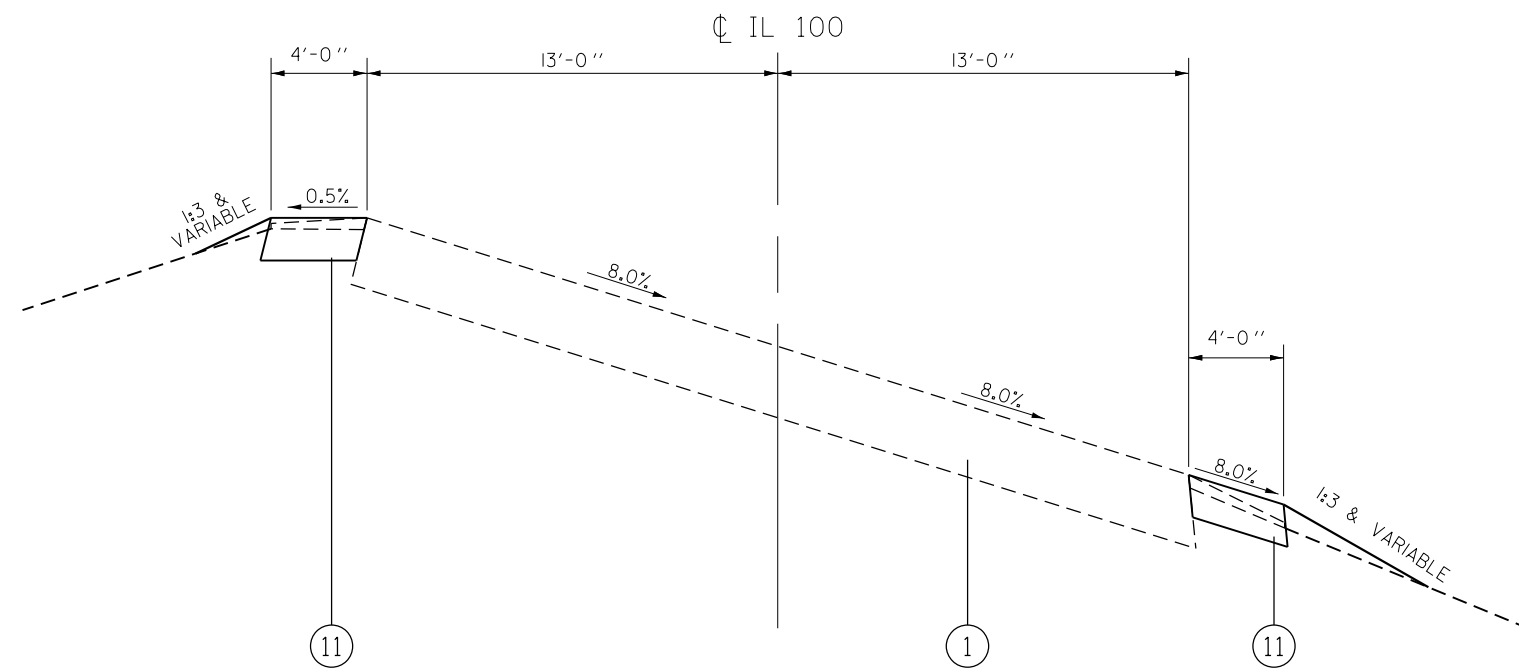
- ① EXIST. BIT. BASE COURSE, 14 3/4"
- ② EXIST. HMA BASE COURSE WIDENING, 9"
- ③ EXIST. PAVEMENT, 9"
- ④ EXIST. PCC PAVEMENT, 9"-7"-9"
- ⑤ EXIST. HMA SURFACE, 4 1/2"
- ⑥ EXIST. CONCRETE GUTTER TYPE A & SPECIAL
- ⑦ PROPOSED CONCRETE GUTTER REMOVAL
- ⑧ PROPOSED HMA BASE COURSE, 10"
- ⑨ PROPOSED HMA SURFACE REMOVAL, 1 1/2"
- ⑩ PROPOSED HMA SURFACE COURSE, 1 1/2"
- ⑪ PROPOSED HMA SHOULDERS, 8"
- ⑫ PROPOSED HMA SHOULDERS, 6 1/2"
- ⑬ PROPOSED HMA SHOULDERS, 1 1/2"
- ⑭ PROPOSED CONCRETE GUTTER, TYPE A
- ⑮ PROPOSED PAINT PAVEMENT MARKING - LINE 5"



STA. 151+00.00 TO STA. 173+75.00

OMISSION  
STA. 173+75.00 TO STA. 224+45.00

NOTE: SEE CROSS SECTIONS  
FOR SPECIAL DITCHES



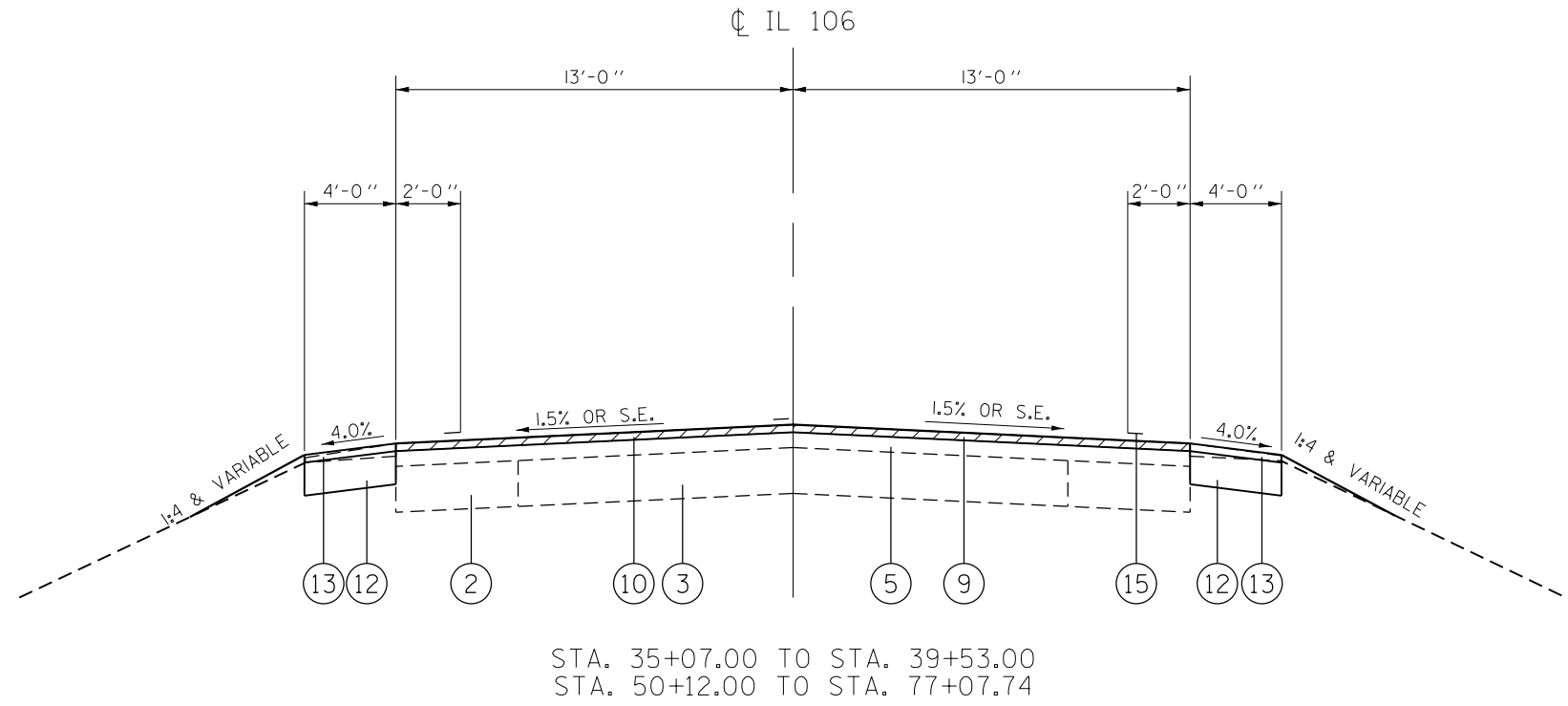
STA. 224+45.00 TO STA. 248+15.00

FILE NAME =	USER NAME = verenskif	DESIGNED -	REVISED -	<b>STATE OF ILLINOIS DEPARTMENT OF TRANSPORTATION</b>	<b>TYPICAL SECTIONS</b>			F.A.P. RTE.	SECTION	COUNTY	TOTAL SHEETS	SHEET NO.	
pw:\IL\084EBIDINTEG.illinois.gov\PIWIDOT\Documents\DOT Offices\District 6\Projects\0672107\Drawings\0672107-sh-typical.dwg		CHECKED -	REVISED -		SCALE:	SHEET	OF	SHEETS	STA.	TO STA.	ILLINOIS FED. AID PROJECT	96	8
Default	PLOT SCALE = 6.0000' / in.	DATE -	REVISED -								CONTRACT NO. 72107		
	PLOT DATE = 3/27/2017										ILLINOIS FED. AID PROJECT		

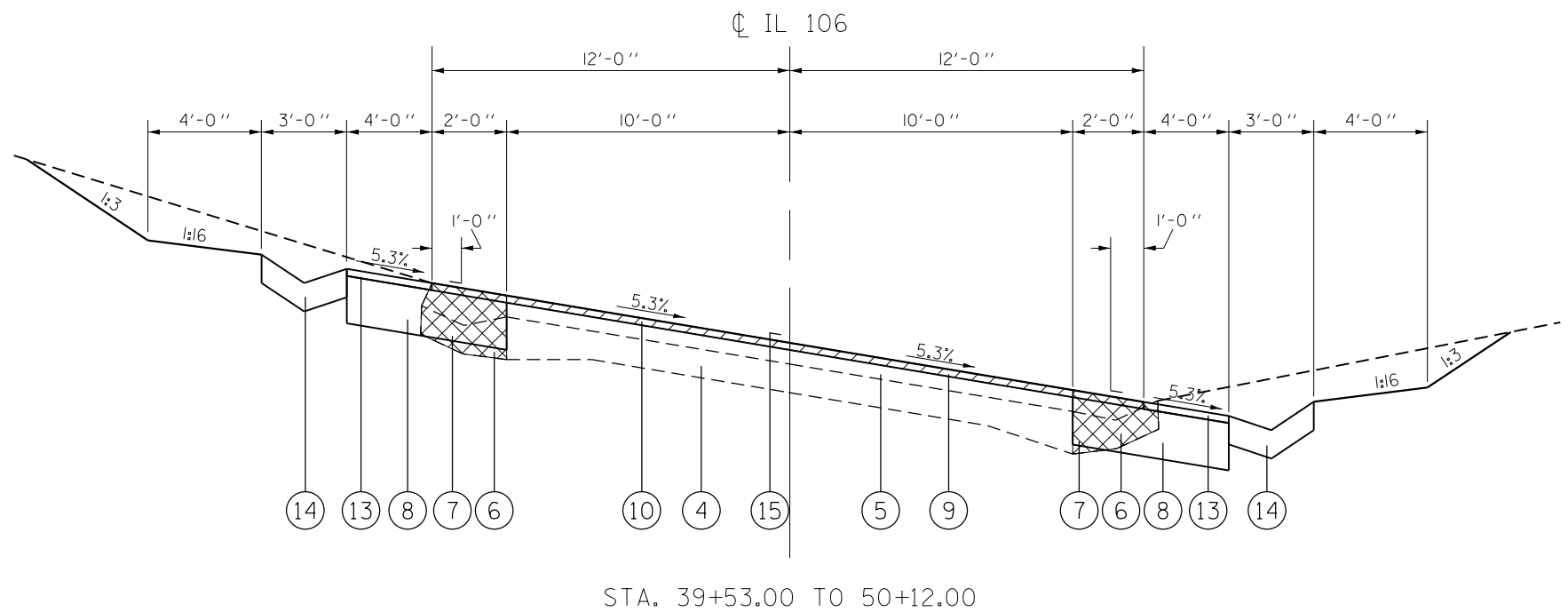


LEGEND

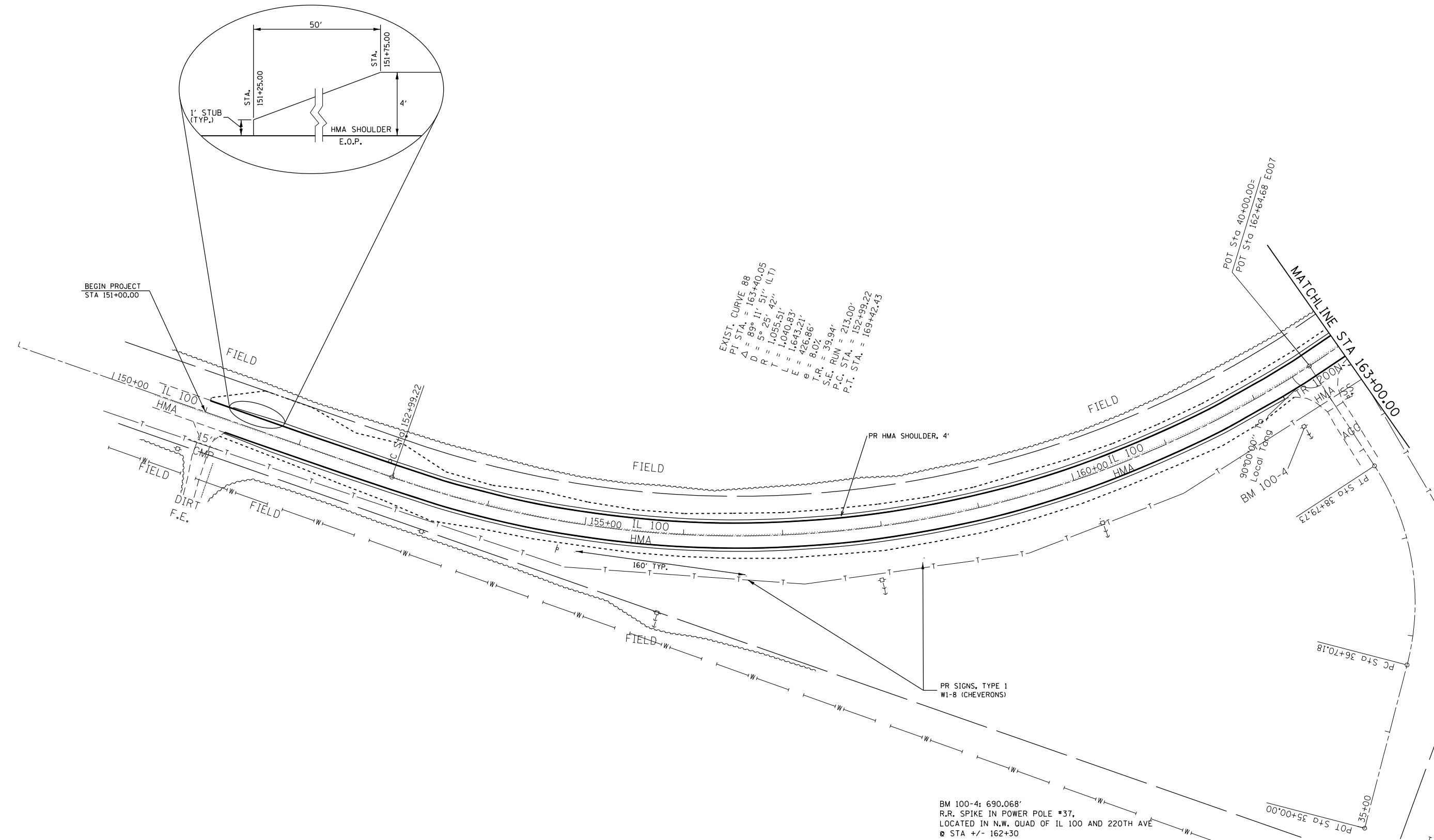
- ① EXIST. BIT. BASE COURSE, 14 3/4"
- ② EXIST. HMA BASE COURSE WIDENING, 9"
- ③ EXIST. PAVEMENT, 9"
- ④ EXIST. PCC PAVEMENT, 9"-7"-9"
- ⑤ EXIST. HMA SURFACE, 4 1/2"
- ⑥ EXIST. CONCRETE GUTTER TYPE A & SPECIAL
- ⑦ PROPOSED CONCRETE GUTTER REMOVAL
- ⑧ PROPOSED HMA BASE COURSE, 10"
- ⑨ PROPOSED HMA SURFACE REMOVAL, 1 1/2"
- ⑩ PROPOSED HMA SURFACE COURSE, 1 1/2"
- ⑪ PROPOSED HMA SHOULDERS, 8"
- ⑫ PROPOSED HMA SHOULDERS, 6 1/2"
- ⑬ PROPOSED HMA SHOULDERS, 1 1/2"
- ⑭ PROPOSED CONCRETE GUTTER, TYPE A
- ⑮ PROPOSED PAINT PAVEMENT MARKING - LINE 5"



NOTE: SEE CROSS SECTIONS FOR SPECIAL DITCHES



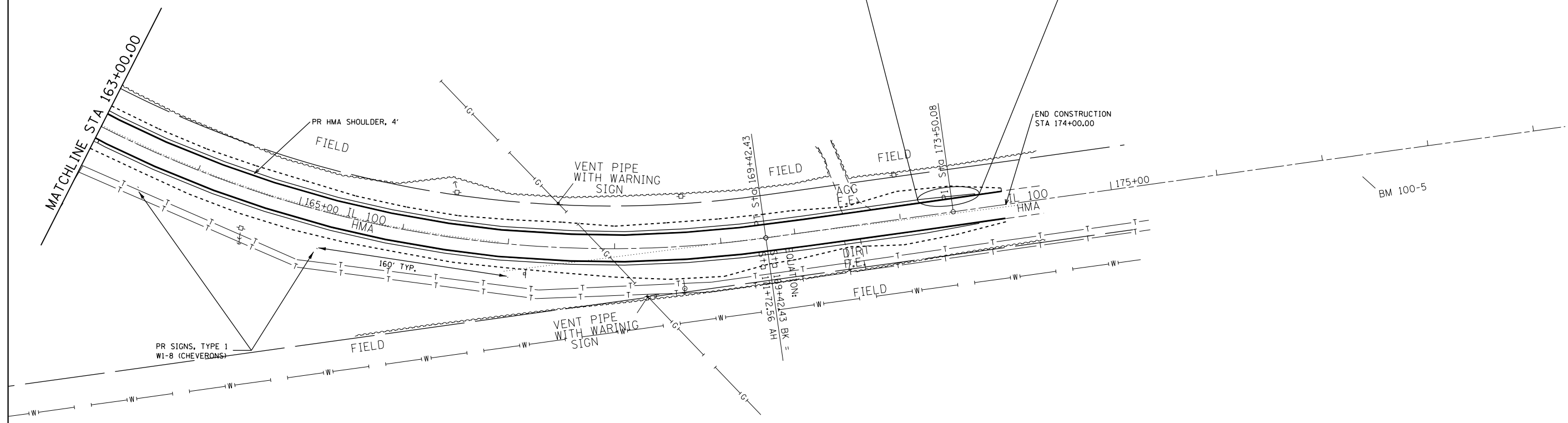
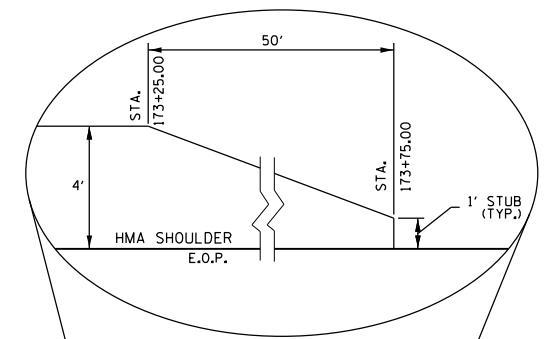
FILE NAME =	USER NAME = verenskifa	DESIGNED -	REVISED -	<b>STATE OF ILLINOIS DEPARTMENT OF TRANSPORTATION</b>	<b>TYPICAL SECTIONS</b>			F.A.P. RTE.	SECTION	COUNTY	TOTAL SHEETS	SHEET NO.
pw:\IL084EBIDINTEG.illinois.gov\PIWIDOT\Documents\DOT Offices\District 6\Projects\0672107\Drawings\0672107-sh-typical.dwg		CHECKED -	REVISED -		...	..	.	96	9			
Default	PLOT SCALE = 6.0000' / in.	DATE -	REVISED -		SCALE: SHEET OF SHEETS STA. TO STA.			CONTRACT NO. 72107				
	PLOT DATE = 3/27/2017	DATE -	REVISED -		ILLINOIS FED. AID PROJECT			CONTRACT NO. 72107				



EXIST. CURVE 88  
 P.T. STA. = 163+40.05  
 $\Delta = 89^\circ 11' 51''$  (LT)  
 $D = 5^\circ 25' 42''$   
 $T = 1,055.51'$   
 $L = 1,040.83'$   
 $E = 1,643.21'$   
 $\theta = 426.86'$   
 $T.R. = 8.0\%$   
 $S.E. RUN = 39.94'$   
 $P.C. STA. = 152+99.22$   
 $P.T. STA. = 169+42.43$

BM 100-4: 690.068'  
 R.R. SPIKE IN POWER POLE #37,  
 LOCATED IN N.W. QUAD OF IL 100 AND 220TH AVE  
 @ STA +/- 162+30

FILE NAME =	USER NAME = verenskifa	DESIGNED -	REVISED -	<b>STATE OF ILLINOIS DEPARTMENT OF TRANSPORTATION</b>	<b>IL 100 PLAN SHEETS</b>			F.A.P. R.E.	SECTION	COUNTY	TOTAL SHEETS	SHEET NO.	
pw:\IL084EBIDINTEG.illinois.gov\PIWIDOT\Documents\IDOT Offices\District 6\Projects\0672107\Drawings\0672107-sht-Plan-IL100-162.dwg		CHECKED -	REVISED -		SCALE:	SHEET	OF	SHEETS	STA.	TO STA.	ILLINOIS FED. AID PROJECT	96	10
Default	PLOT SCALE = 100.0000' / in.	DATE -	REVISED -		CONTRACT NO. 72107								
	PLOT DATE = 3/27/2017				ILLINOIS FED. AID PROJECT								



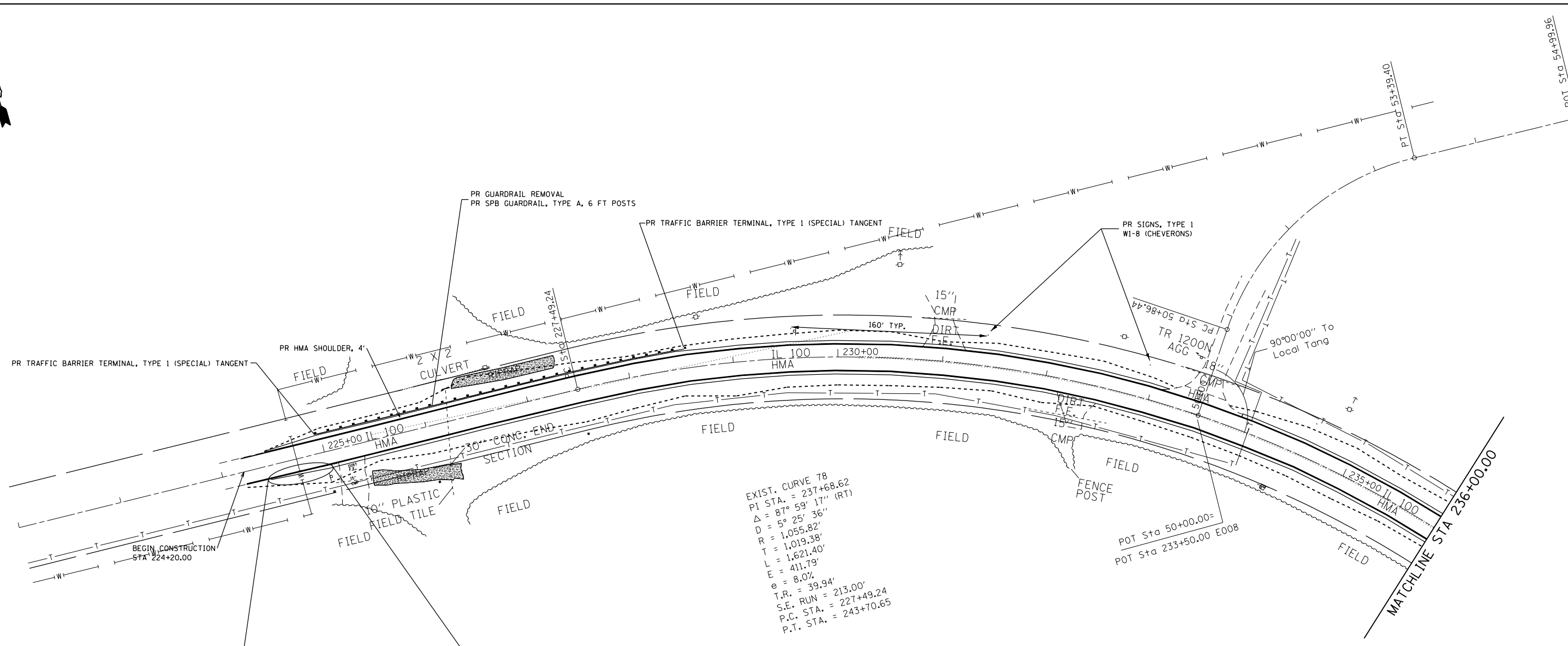
BM 100-5: 686.022'  
 CHISLED 'I' 1' WEST OF SOUTH HEADWALL  
 W/ PIPE CULVERT EXT.  
 IL 100 @ STA +/- 177+30

FILE NAME =	USER NAME = verenskif	DESIGNED -	REVISED -
pw\11084EBIDINTEG.illinois.gov\PIWIDOT\Documents\DOT Offices\District 6\Projects\0672107\Drawings\CADsheets\0672107-sht-Plan-IL100		CHECKED -	REVISED -
Default	PLOT DATE = 3/27/2017	DATE -	REVISED -

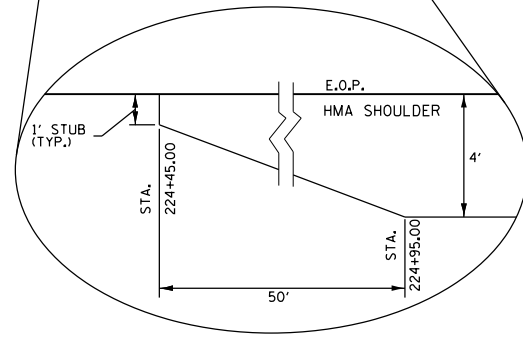
**STATE OF ILLINOIS  
 DEPARTMENT OF TRANSPORTATION**

<b>IL 100 PLAN SHEETS</b>			
SCALE:	SHEET	OF	SHEETS
	STA.		TO STA.

F.A.P. RTE.	SECTION	COUNTY	TOTAL SHEETS	SHEET NO.
...	..	.	96	11
			<b>CONTRACT NO. 72107</b>	

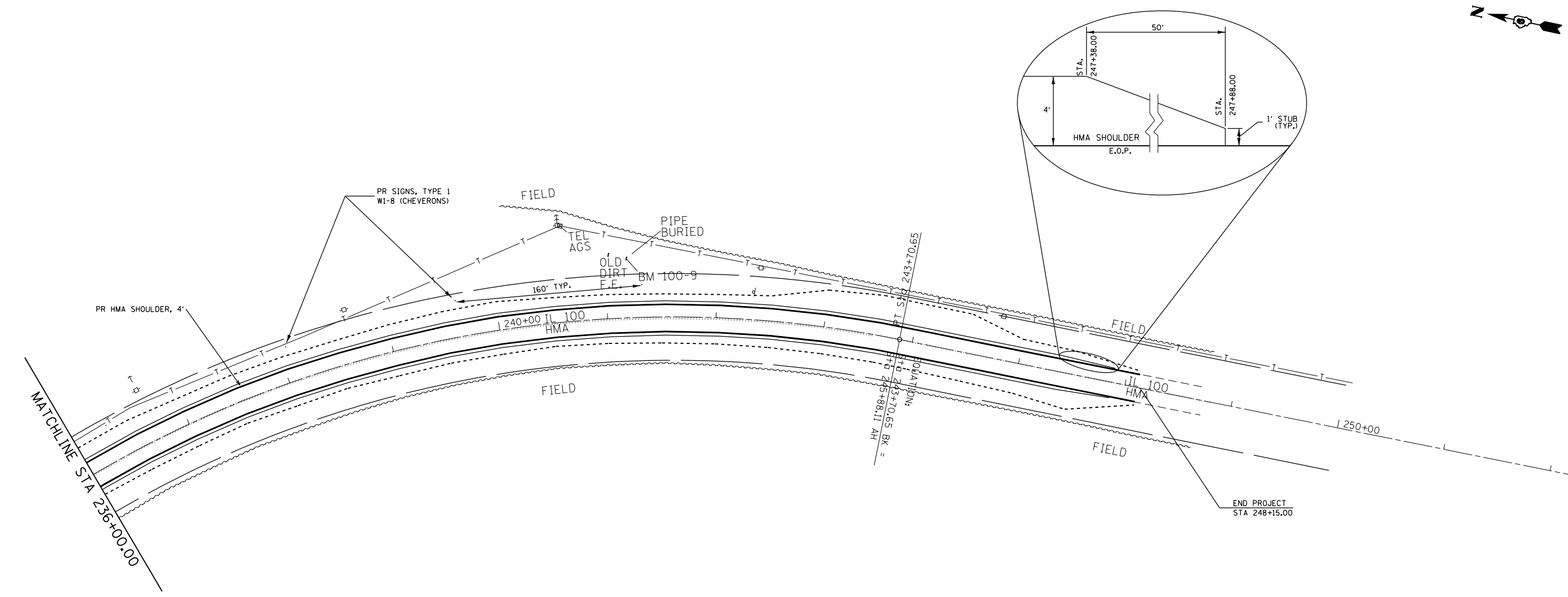


EXIST. CURVE 78  
 PI STA. = 237+68.62  
 $\Delta = 87^\circ 59' 17''$  (RT)  
 $D = 5^\circ 25' 36''$   
 $R = 1,055.82'$   
 $T = 1,019.38'$   
 $L = 1,621.40'$   
 $E = 411.79'$   
 $e = 8.0\%$   
 $T.R. = 39.94'$   
 $S.E. RUN = 213.00'$   
 $P.C. STA. = 227+49.24$   
 $P.T. STA. = 243+70.65$



BM 100-8: 638.292'  
 CHISELED 'C' ON E END OF N CONC. HEADWALL  
 +/- 100' W OF P.C. TO CURVE  
 @ STA. +/- 226+50

FILE NAME =	USER NAME = verenskifa	DESIGNED -	REVISED -	<b>STATE OF ILLINOIS DEPARTMENT OF TRANSPORTATION</b>	<b>IL 100 PLAN SHEETS</b>			F.A.P. RTE.	SECTION	COUNTY	TOTAL SHEETS	SHEET NO.	
pw:\IL\084EBIDINTEG.illinois.gov\PIWID\Documents\DOT Offices\District 6\Projects\0672107\Drawings\0672107-sht-Plan-IL100-8.dwg		CHECKED -	REVISED -		SCALE:	SHEET	OF	SHEETS	STA.	TO	STA.	ILLINOIS FED. AID PROJECT	CONTRACT NO. 72107
Default	PLOT SCALE = 100.0000' / in.	DATE -	REVISED -		558, 566	118, 119	1, (1)	RS-5, I-3				96	12
	PLOT DATE = 3/27/2017												



BM 100-9: 646.494'  
 CHISELED 'I' IN CENTER OF S CONC HEADWALL  
 TO OLD FIELD ENT. E SIDE OF IL 100  
 @ STA +/- 242+40

FILE NAME =	USER NAME = verenskif	DESIGNED -	REVISED -
pw\IL084EBIDINTEG.illinois.gov\PIWIDOT\Documents\DOT Offices\District 6\Projects\0672107\Drawings\0672107-sht-Plan-IL100		CHECKED -	REVISED -
Default	PLOT DATE = 3/27/2017	DATE -	REVISED -

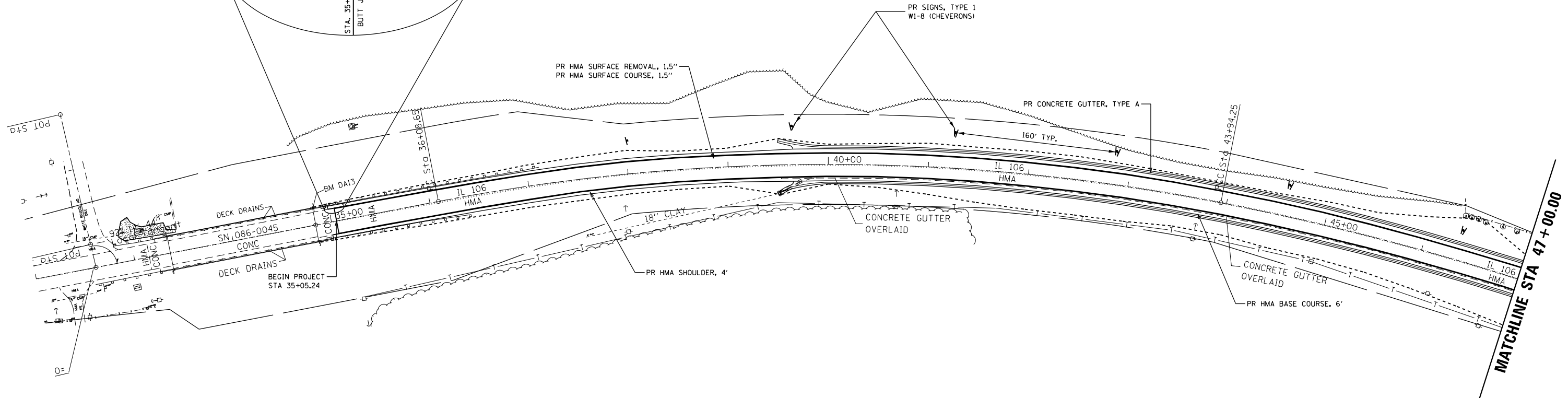
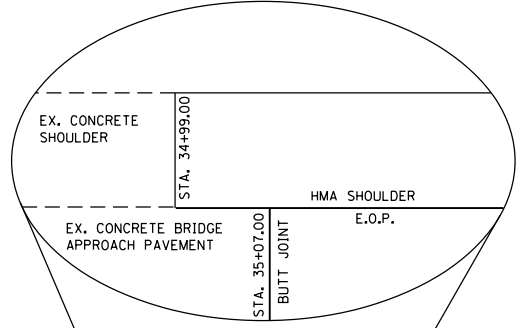
**STATE OF ILLINOIS  
 DEPARTMENT OF TRANSPORTATION**

<b>IL 100 PLAN SHEETS</b>			
SCALE:	SHEET	OF	SHEETS
	STA.	TO	STA.

F.A.P. RTE.	SECTION	COUNTY	TOTAL SHEETS	SHEET NO.
...	..	.	96	13
			CONTRACT NO. 72107	
ILLINOIS FED. AID PROJECT				

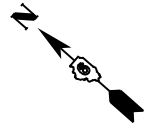


EXIST. CURVE 305  
 PI STA. = 40+06.35  
 $\Delta = 22^\circ 00' 21''$  (RT)  
 $D = 2^\circ 48' 04''$   
 $R = 2,045.43'$   
 $T = 397.70'$   
 $L = 785.60'$   
 $E = 38.30'$   
 $e = 5.3\%$   
 $T.R. = 40.33'$   
 $S.E. RUN = 142.50'$   
 $P.C. STA. = 36+08.65$   
 $P.T. STA. = 43+94.25$

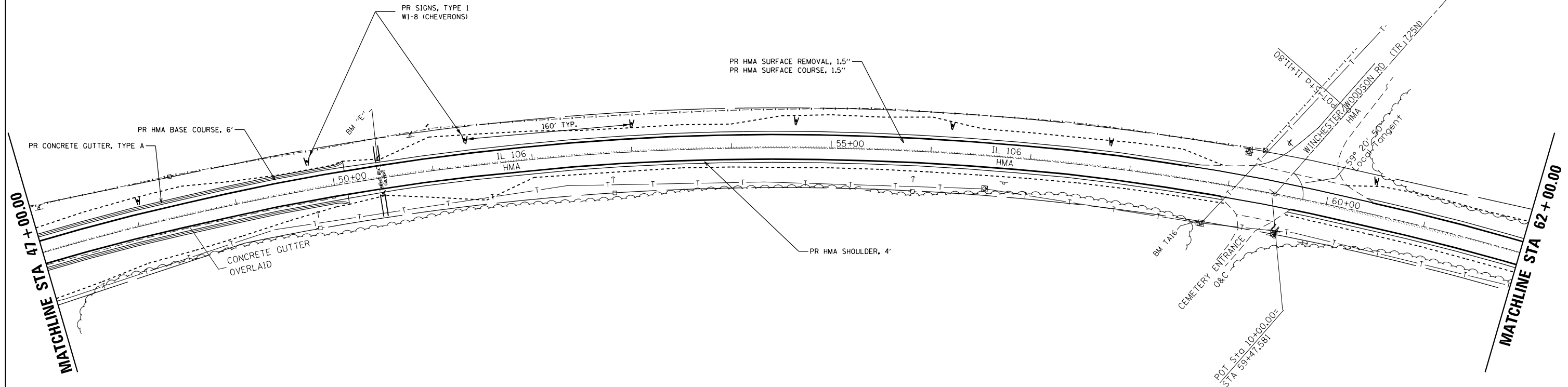


BM DA-13: 509.956'  
 CHISELED 'I' IN N.E. WINGWALL / ABUTMENT  
 STRUCTURE # 086-0045  
 @ STA 34+84.55; 17.77' LT

FILE NAME = p:\11\084EBIDINTEG\illinois.gov\PIWIDOT\Documents\IDOT Offices\District 6\Projects\0672107\Drawings\0672107-sht-Plan-IL106-3	USER NAME = verenskif	DESIGNED -	REVISED -	<b>STATE OF ILLINOIS DEPARTMENT OF TRANSPORTATION</b>	<b>IL 106 PLAN SHEETS</b>			F.A.P. RTE.	SECTION	COUNTY	TOTAL SHEETS	SHEET NO.
	PLOT SCALE = 100.0000' / in.	CHECKED -	REVISED -					...	..	.	96	14
D672107-sht-Plan-IL106-3	PLOT DATE = 3/27/2017	DATE -	REVISED -	SCALE: SHEET OF SHEETS STA. TO STA.			CONTRACT NO. 72107					
							ILLINOIS FED. AID PROJECT					
							** 558, 566 ** (118, 119) I, (1) RS-5, I-3 * PIKE, SCOTT (149, 171)					



EXIST. CURVE 304  
 PI STA. = 60+93.12  
 $\Delta = 65^\circ 09' 30''$  (RT)  
 $D = 2^\circ 09' 18''$   
 $R = 2,658.58'$   
 $T = 1,698.87'$   
 $L = 3,023.41'$   
 $E = 496.45'$   
 $e = 5.3\%$   
 $T.R. = 40.33'$   
 $S.E. RUN = 142.50'$   
 $P.C. STA. = 43+94.25$   
 $P.T. STA. = 74+17.66$



BM E: 549.596'  
 CHISELED 'X' IN N END OF N.E. HEADWALL  
 CULVERT UNDER IL 106  
 @ STA 50+44.08; 17.84' LT

BM TA-16: 552.256'  
 R.R. SPIKE IN E SIDE OF POWER POLE  
 N.W. QUAD OF IL 106 AND WINCHESTER/ WOODSON RD  
 @ STA +/- 59+00

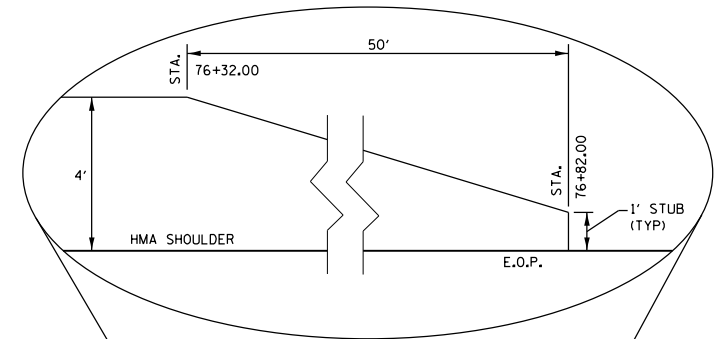
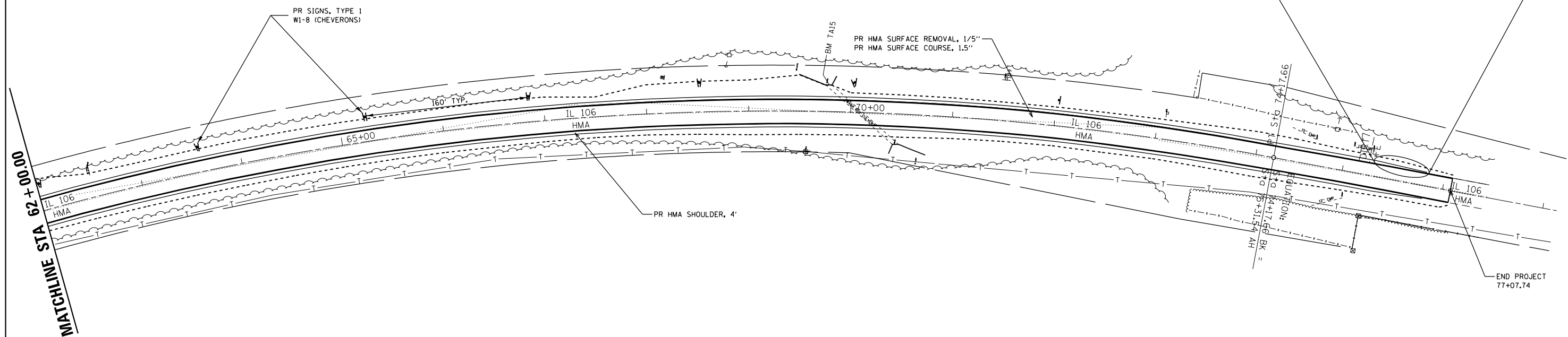
FILE NAME =	USER NAME = verenskifa	DESIGNED -	REVISED -
p:\IL\084EBID\INTEG.illinois.gov\PI\DOT\Documents\DOT Offices\District 6\Projects\0672107\Drawings\0672107-sht-Plan-IL106-3.dwg		DRAWN -	REVISED -
D672107-sht-Plan-IL106-3	PLOT SCALE = 100.0000' / in.	CHECKED -	REVISED -
	PLOT DATE = 3/27/2017	DATE -	REVISED -

**STATE OF ILLINOIS  
 DEPARTMENT OF TRANSPORTATION**

**IL 106 PLAN SHEETS**

SCALE: SHEET OF SHEETS STA. TO STA.

F.A.P. RTE.	SECTION	COUNTY	TOTAL SHEETS	SHEET NO.
...	..	.	96	15
CONTRACT NO. 72107			ILLINOIS FED. AID PROJECT	



BM TA-15: 545.700'  
 CHISELED 'I' IN S END OF E HEADWALL  
 CULVERT UNDER IL 106  
 @ STA +/- 70+00

FILE NAME =	USER NAME = verenskif	DESIGNED -	REVISED -
p:\IL\084EBIDINTEG\illinois.gov\PIWIDOT\Documents\IDOT Offices\District 6\Projects\0672107\Drawings\0672107-sht-Plan-IL106-3.dwg		CHECKED -	REVISED -
D672107-sht-Plan-IL106-3	PLOT DATE = 3/27/2017	DATE -	REVISED -

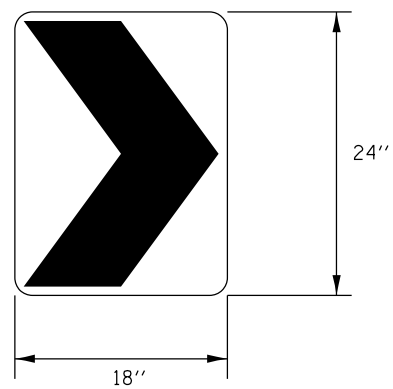
**STATE OF ILLINOIS  
 DEPARTMENT OF TRANSPORTATION**

**IL 106 PLAN SHEETS**

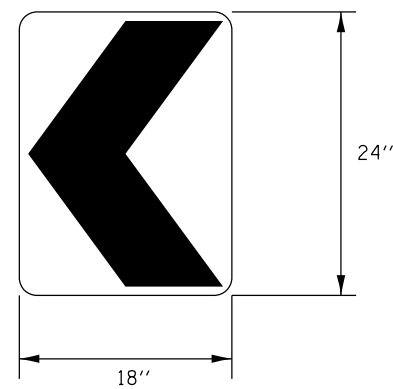
SCALE: SHEET OF SHEETS STA. TO STA.

F.A.P. RTE.	SECTION	COUNTY	TOTAL SHEETS	SHEET NO.
...	..	.	96	16
CONTRACT NO. 72107			ILLINOIS FED. AID PROJECT	



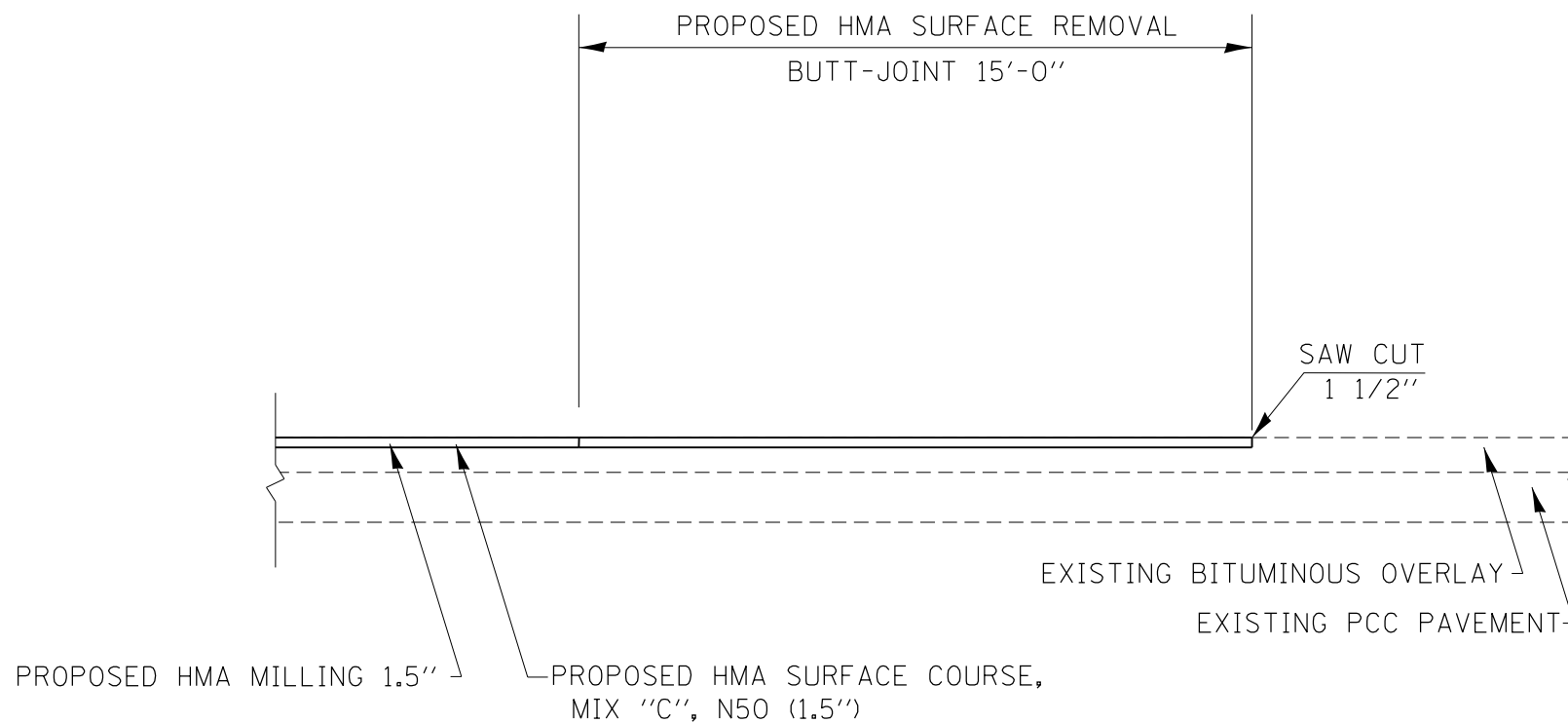


W1-8R  
18" X 24"  
3.0 SQ FT  
SIGN PANEL - TYPE 1



W1-8L  
18" X 24"  
3.0 SQ FT  
SIGN PANEL - TYPE 1

### SIGNS DETAILS



### BUTT-JOINT DETAIL

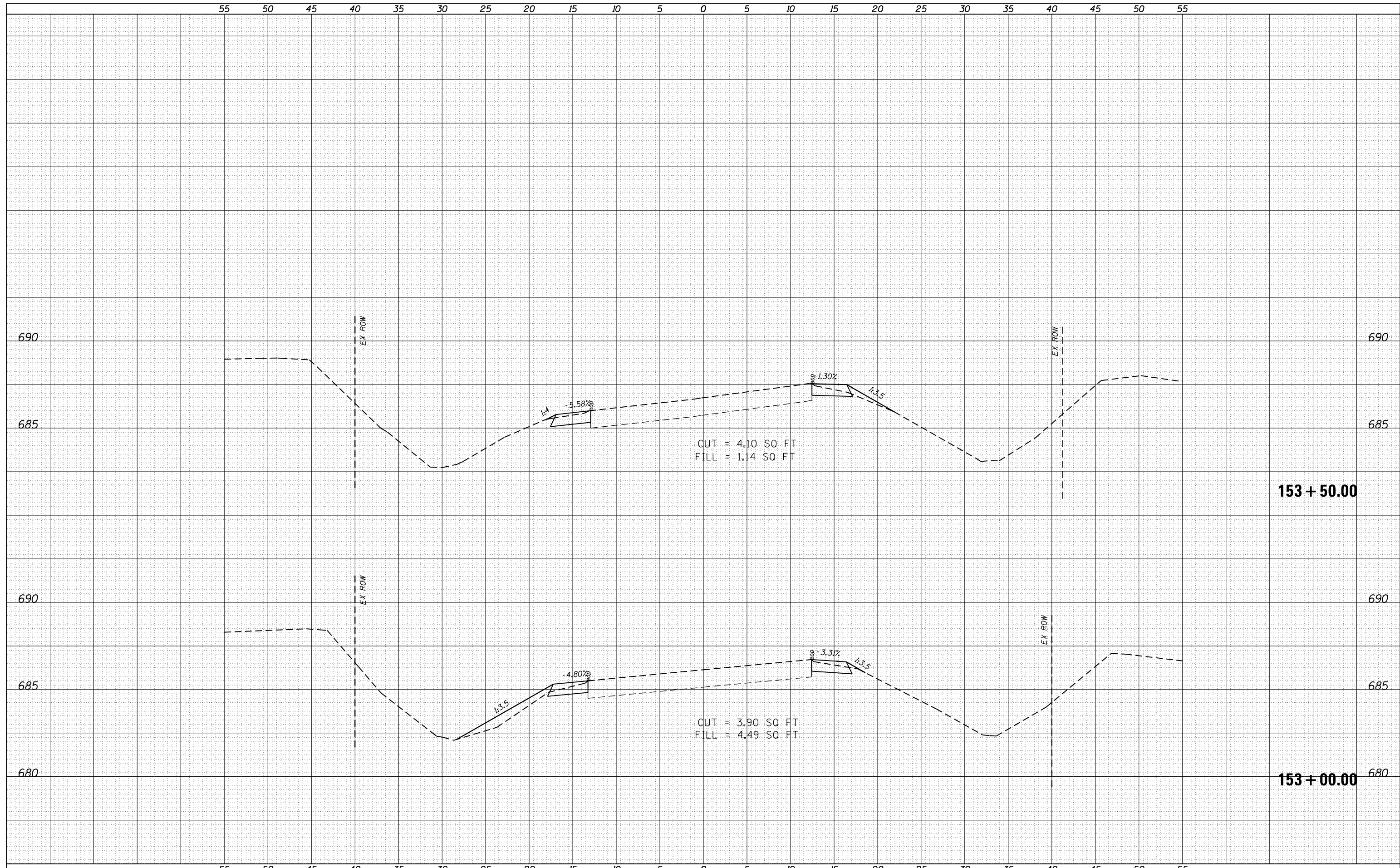
FILE NAME =	USER NAME = verenskif	DESIGNED -	REVISED -	<b>STATE OF ILLINOIS DEPARTMENT OF TRANSPORTATION</b>	<b>SIGNS &amp; BUTT JOINT DETAILS SHEET</b>				F.A.P. RTE.	SECTION	COUNTY	TOTAL SHEETS	SHEET NO.
p:\11\084EBIDINTEG.illinois.gov\PIWIDOT\Documents\DOT Offices\District 6\Projects\0672107\Drawings\0672107-shr-detail.dwg		DRAWN -	REVISED -									96	17
Default		CHECKED -	REVISED -			SCALE:	SHEET	OF	SHEETS	STA.	TO STA.	CONTRACT NO. 72107	
		DATE -	REVISED -			ILLINOIS FED. AID PROJECT							





DATE	
BY	
SURVEYED	
PLOTTED	
TEMPLATE	
AREAS	
CHECKED	
NO.	

DATE	
BY	
SURVEYED	
PLOTTED	
TEMPLATE	
AREAS	
CHECKED	
NO.	

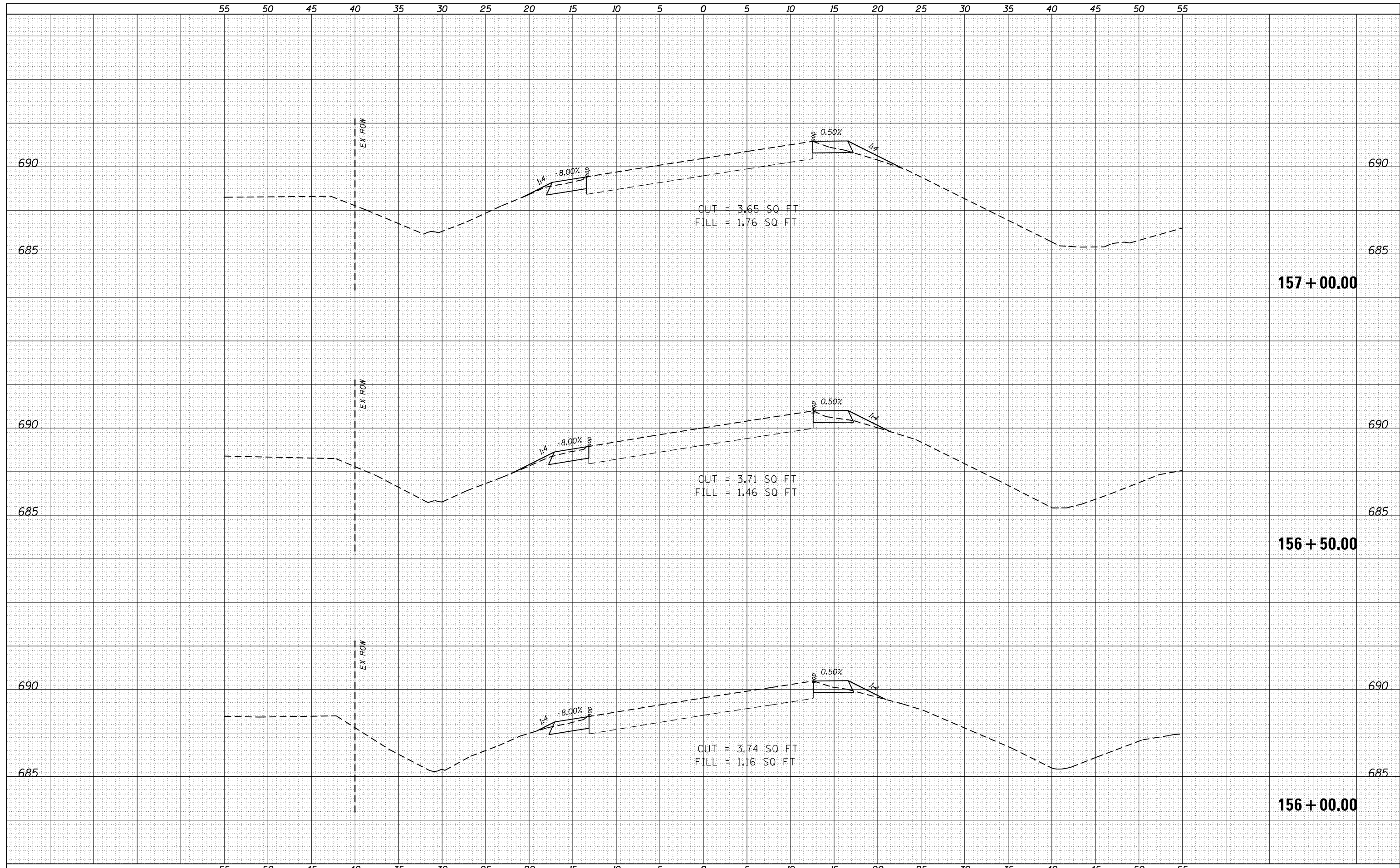






DATE	
BY	
FINAL SURVEY	SURVEYED
NOTE BOOK	PLOTTED
NO.	TEMPLATE
	AREAS
	CHECKED

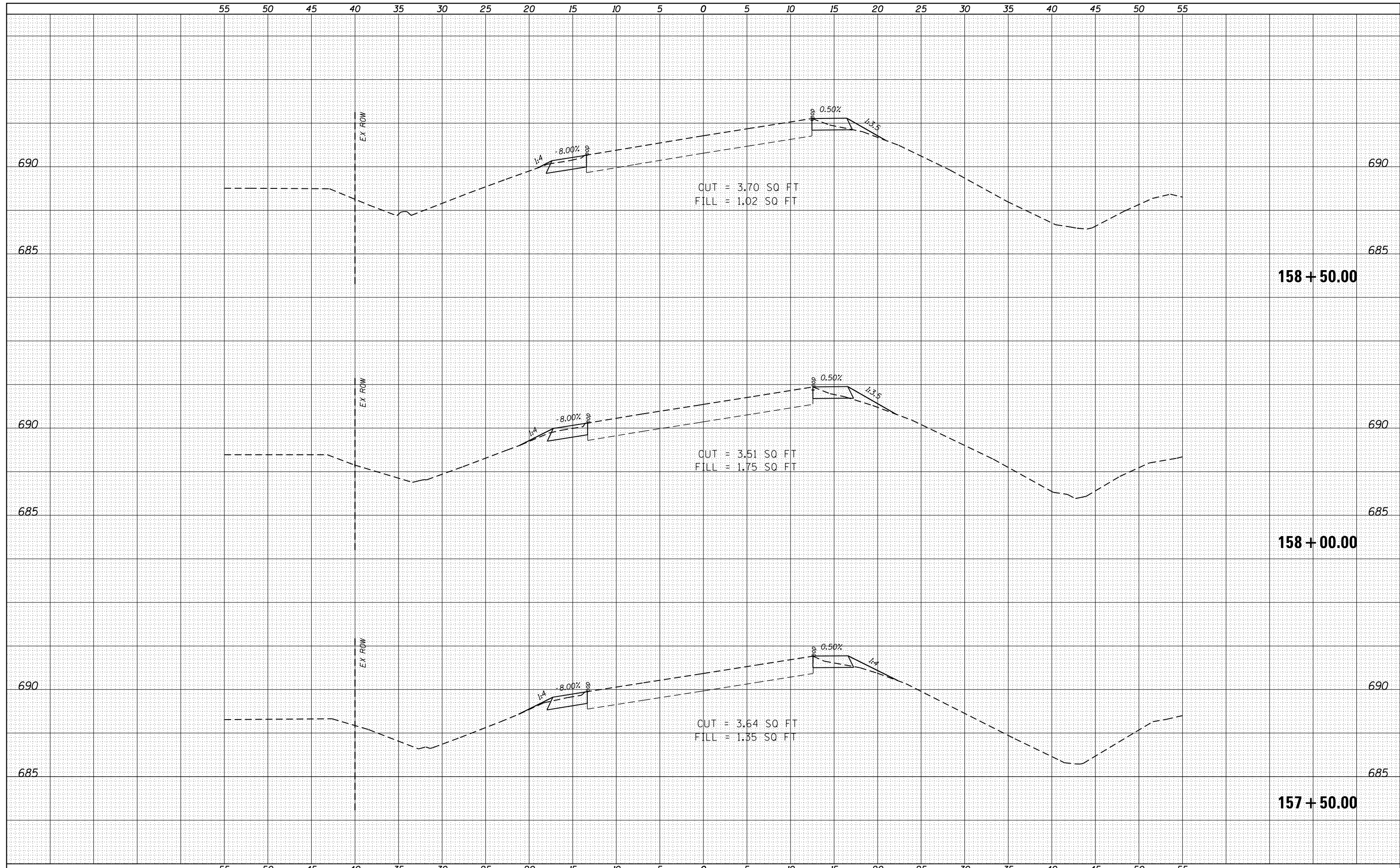
DATE	
BY	
ORIGINAL SURVEY	SURVEYED
NOTE BOOK	PLOTTED
NO.	TEMPLATE
	AREAS
	CHECKED



FILE NAME =	USER NAME = verenskif	DESIGNED -	REVISED -	<b>STATE OF ILLINOIS</b> <b>DEPARTMENT OF TRANSPORTATION</b>	<b>IL 100</b> <b>CROSS SECTIONS</b>	F.A.P. RTE.	SECTION	COUNTY	TOTAL SHEETS	SHEET NO.	
Default	DOT Offices\District 6\Projects\0672107\CADD\Drawings\0672107-sht-IL100-xsections	DRAWN	REVISED			...	..	.	96	23	
	PLOT SCALE = 10.0000' / in.	CHECKED -	REVISED -			CONTRACT NO. 72107		ILLINOIS FED. AID PROJECT			
	PLOT DATE = 3/27/2017	DATE -	REVISED -			SCALE:	SHEET OF SHEETS	STA. 156+00.00 TO STA. 157+00.00	*** 558, 566 ***(118, 119) 1, (1) RS-5, 1-3		

DATE	
BY	
SURVEYED	
PLOTTED	
TEMPLATE	
AREAS	
CHECKED	
NO.	

DATE	
BY	
SURVEYED	
PLOTTED	
TEMPLATE	
AREAS	
CHECKED	
NO.	

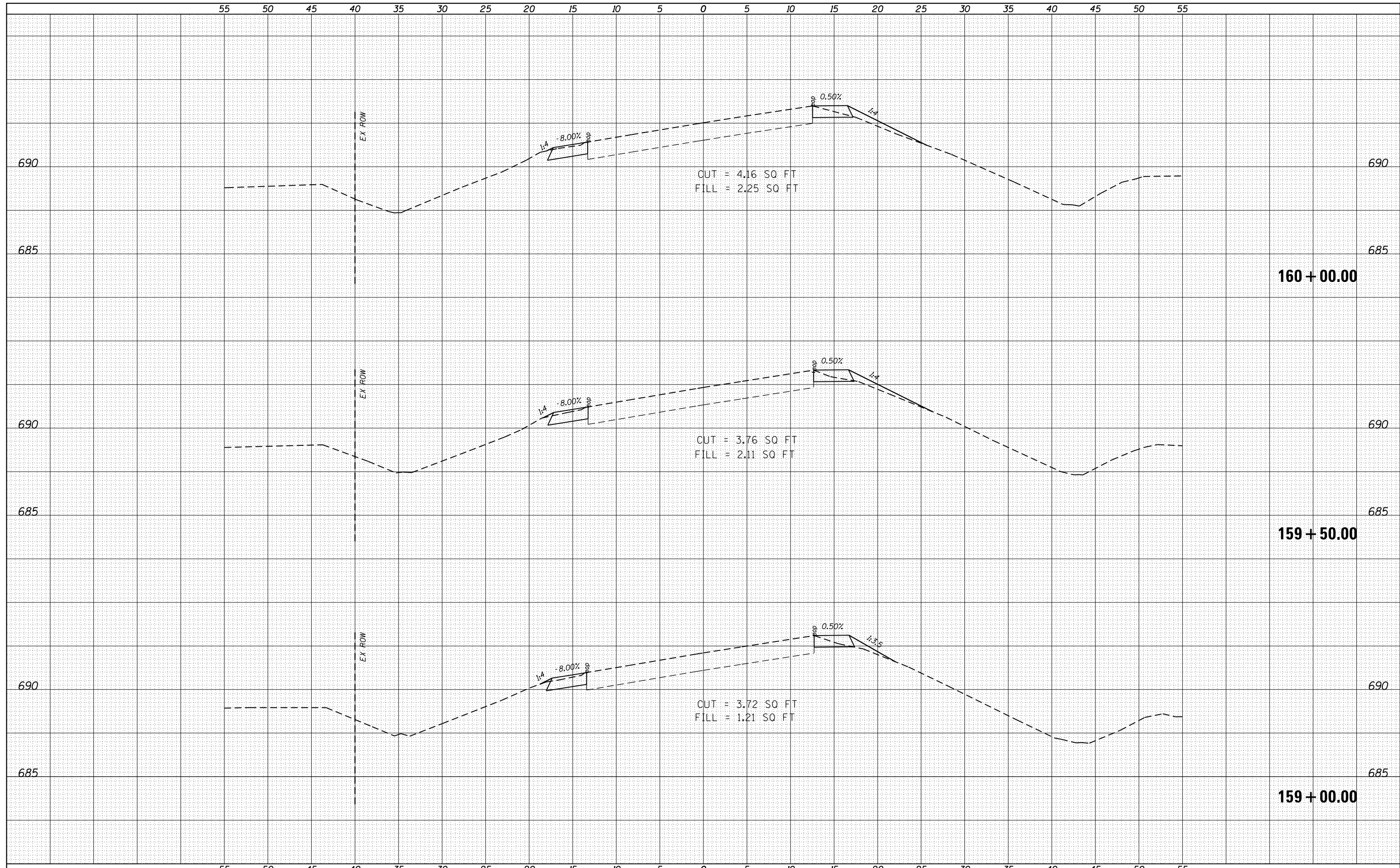


FILE NAME =	USER NAME = verenskif	DESIGNED -	REVISED -	<b>STATE OF ILLINOIS</b> <b>DEPARTMENT OF TRANSPORTATION</b>	<b>IL 100</b> <b>CROSS SECTIONS</b>	F.A.P. R.T.E.	SECTION	COUNTY	TOTAL SHEETS	SHEET NO.	
Default		CHECKED -	REVISED -			...	..	*	96	24	
		DATE -	REVISED -			CONTRACT NO. 72107		ILLINOIS FED. AID PROJECT			
						SCALE:	SHEET OF SHEETS	STA. 157+50.00 TO STA. 158+50.00	** 558, 566 ** (118, 119) 1, (1) RS-5, I-3 * PIKE, SCOTT (149, 171)		



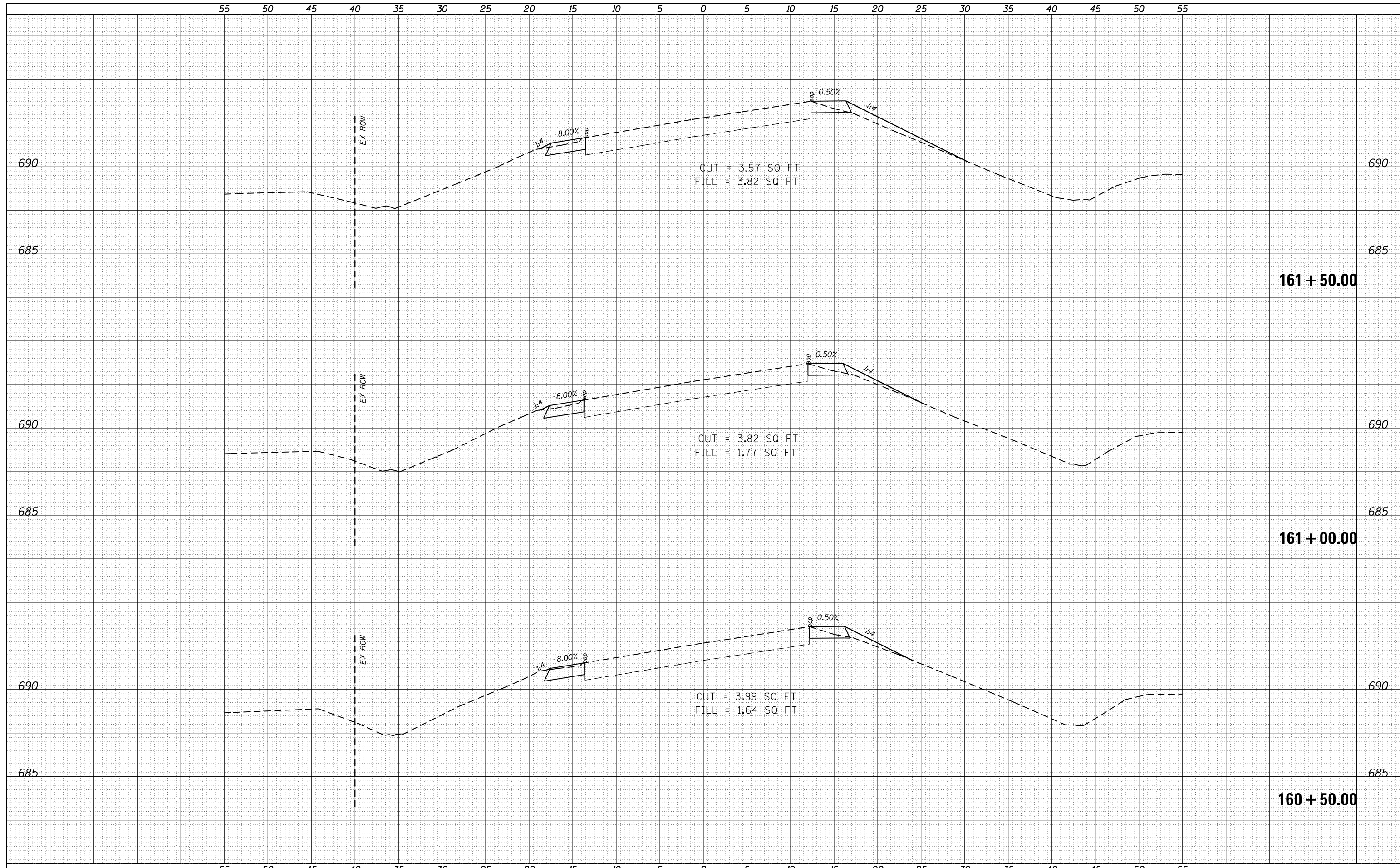
DATE	
BY	
FINAL SURVEY	SURVEYED
NOTE BOOK	PLOTTED
NO.	TEMPLATE
	AREAS
	CHECKED

DATE	
BY	
ORIGINAL SURVEY	SURVEYED
NOTE BOOK	PLOTTED
NO.	TEMPLATE
	AREAS
	CHECKED



DATE	
BY	
SURVEYED	
PLOTTED	
TEMPLATE	
AREAS	
CHECKED	
FINAL SURVEY	
NOTE BOOK	
NO.	

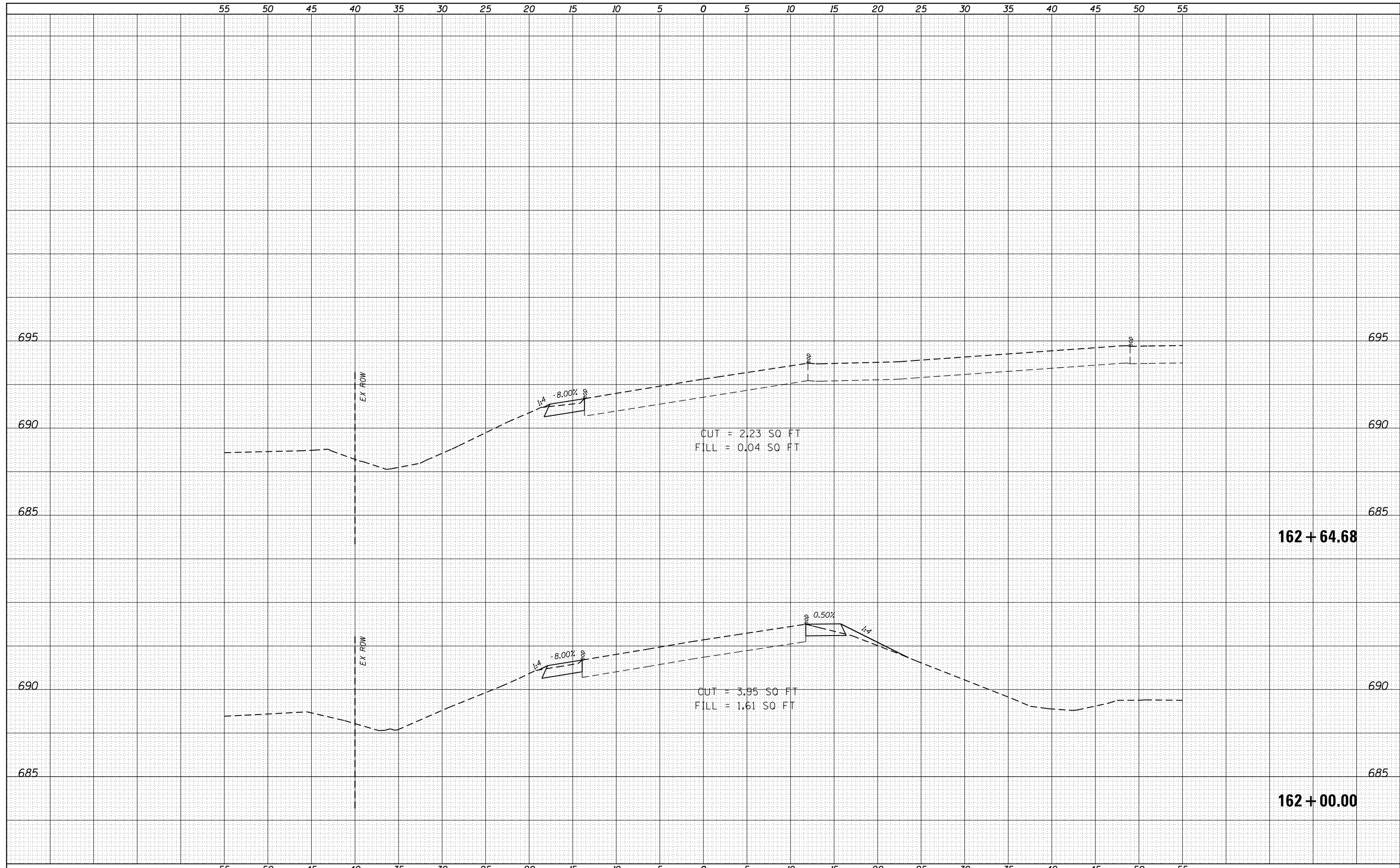
DATE	
BY	
SURVEYED	
PLOTTED	
TEMPLATE	
AREAS	
CHECKED	
ORIGINAL SURVEY	
NOTE BOOK	
NO.	



FILE NAME =	USER NAME = verenskif	DESIGNED -	REVISOR -	<b>STATE OF ILLINOIS</b> <b>DEPARTMENT OF TRANSPORTATION</b>	<b>IL 100</b> <b>CROSS SECTIONS</b>		F.A.P. RTE.	SECTION	COUNTY	TOTAL SHEETS	SHEET NO.	
Default	...	...	...				...	...	...	...	...	...
							CONTRACT NO. 72107	ILLINOIS FED. AID PROJECT	PIKE, SCOTT (149, 171)			
							SCALE: SHEET OF SHEETS STA. 160+50.00 TO STA. 161+50.00	...	...			

DATE	
BY	
FINAL SURVEY	SURVEYED
NOTE BOOK	PLOTTED
NO.	TEMPLATE
	AREAS CHECKED

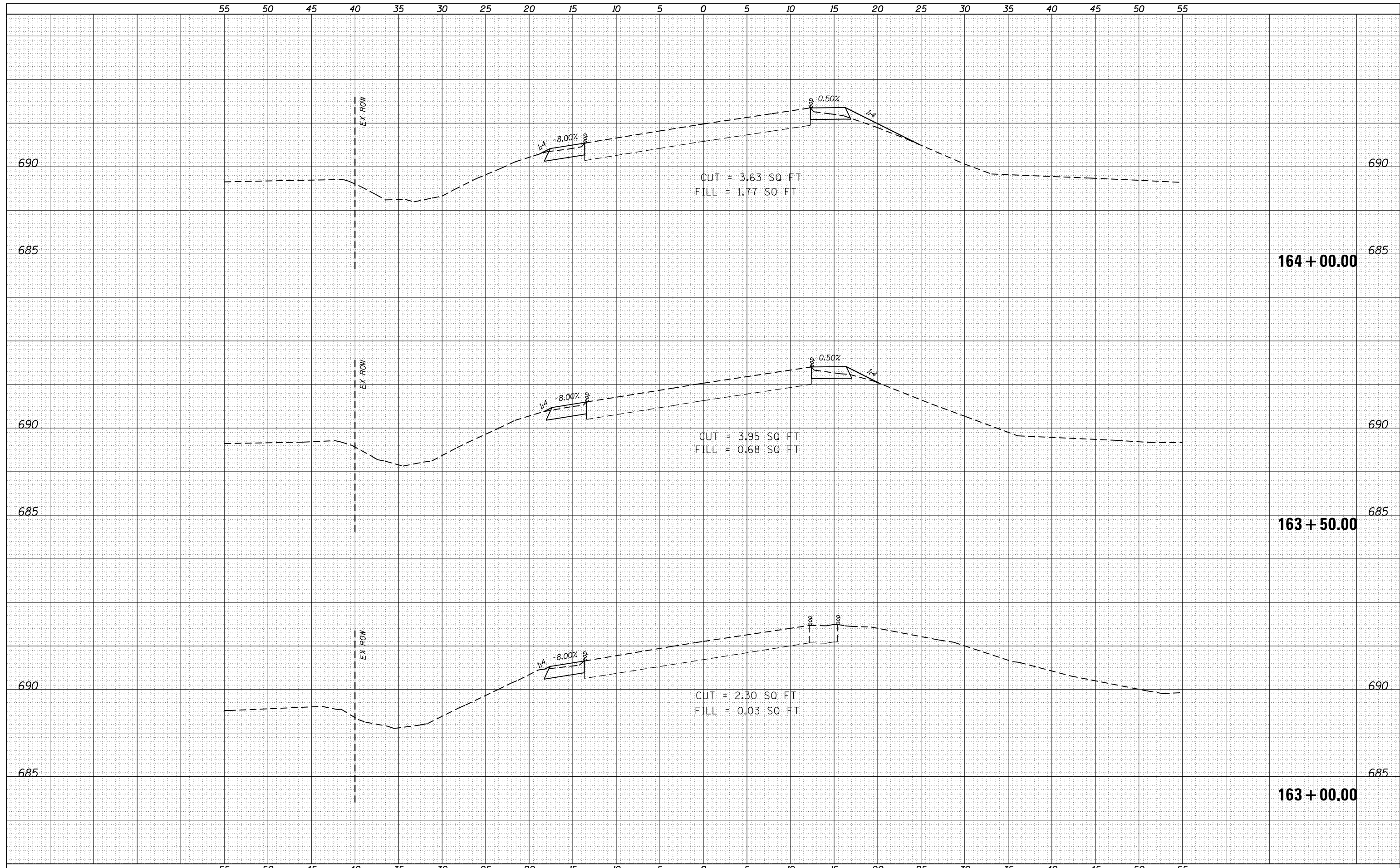
DATE	
BY	
ORIGINAL SURVEY	SURVEYED
NOTE BOOK	PLOTTED
NO.	TEMPLATE
	AREAS CHECKED



FILE NAME =	USER NAME = verenskif	DESIGNED -	REVISIED -	<b>STATE OF ILLINOIS</b> <b>DEPARTMENT OF TRANSPORTATION</b>	<b>IL 100</b> <b>CROSS SECTIONS</b>	F.A.P. RTE.	SECTION	COUNTY	TOTAL SHEETS	SHEET NO.
p:\11084EBIDINTEG\Illinois.gov\PIDOT\Documents\IDOT Offices\District 6\Projects\0672107\CADD\Drawings\0672107-sht-IL100-xsections\REVISED -	DRAWN	REVISIED -	...			..	*	96	27	
Default	PLOT SCALE = 10.0000' / in.	CHECKED -	REVISIED -			CONTRACT NO. 72107				
	PLOT DATE = 3/27/2017	DATE -	REVISIED -			ILLINOIS FED. AID PROJECT				
SCALE: SHEET OF SHEETS STA. 162+00.00 TO STA. 162+64.68						** 558, 566 ** (118, 119) I, (1) RS-5, I-3 • PIKE, SCOTT (149, 171)				

DATE	
BY	
FINAL SURVEY	SURVEYED
NOTE BOOK	PLOTTED
NO.	TEMPLATE
	AREAS
	CHECKED

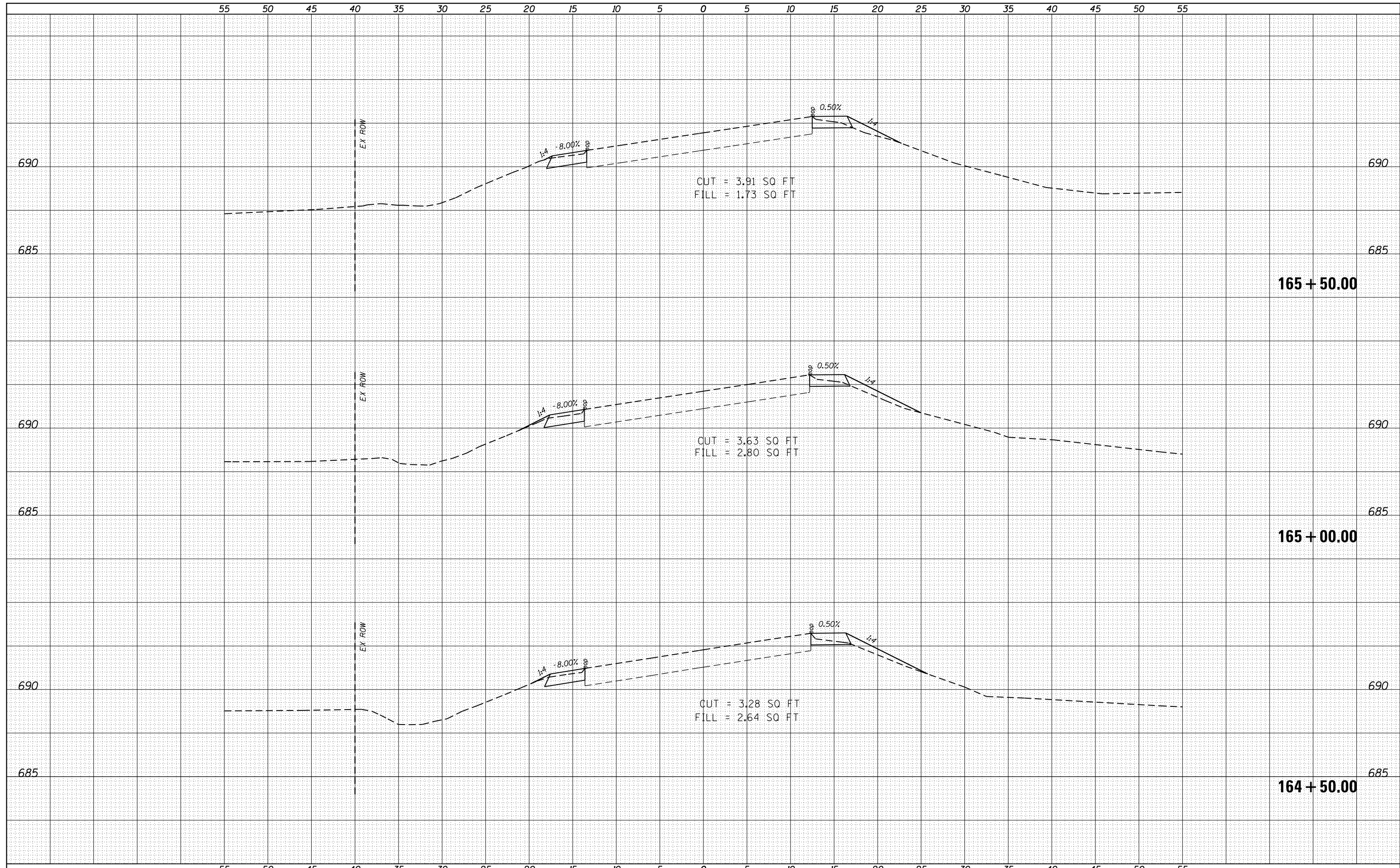
DATE	
BY	
ORIGINAL SURVEY	SURVEYED
NOTE BOOK	PLOTTED
NO.	TEMPLATE
	AREAS
	CHECKED



FILE NAME =	USER NAME = verenskif	DESIGNED -	REVISOR -	F.A.P. RTE.	SECTION	COUNTY	TOTAL SHEETS	SHEET NO.	
p:\11084EBIDINTEG\Illinois.gov\PIDOT\Documents\IDOT Offices\District 6\Projects\0672107\CADD\Drawings\0672107-sht-IL100-xsections\REVISED -		REVISOR -	REVISOR -	...	..	*	96	28	
Default	PLOT SCALE = 10.0000' / in.	CHECKED -	REVISOR -	CONTRACT NO. 72107					
	PLOT DATE = 3/27/2017	DATE -	REVISOR -	ILLINOIS FED. AID PROJECT					
STATE OF ILLINOIS DEPARTMENT OF TRANSPORTATION				IL 100 CROSS SECTIONS				SCALE: SHEET OF SHEETS STA. 163+00.00 TO STA. 164+00.00	
				*** 558, 566 ***(118, 119) I, (1) RS-5, I-3				PIKE, SCOTT (149, 171)	

DATE	
BY	
FINAL SURVEY	SURVEYED
NOTE BOOK	PLOTTED
NO.	TEMPLATE
	AREAS
	CHECKED

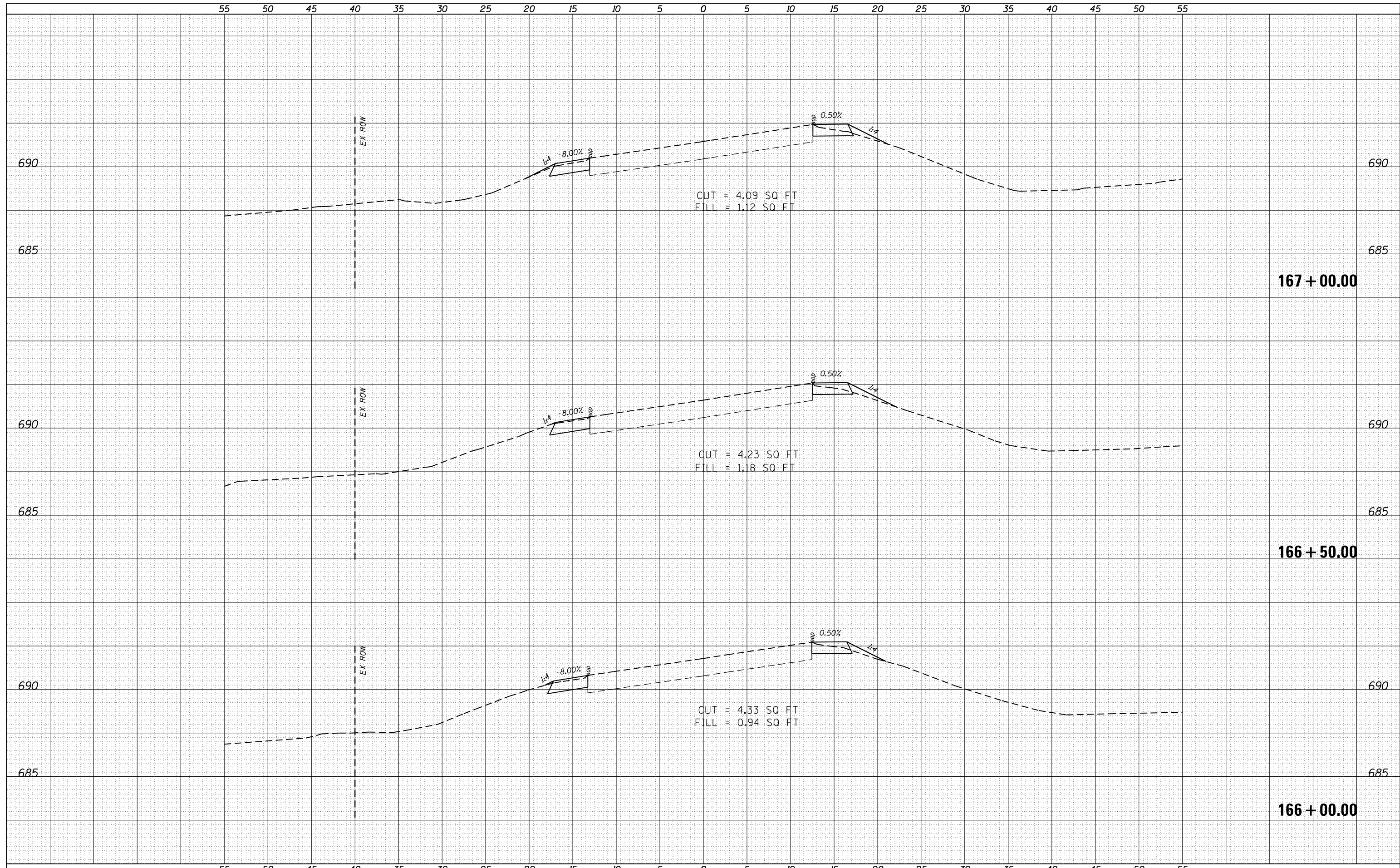
DATE	
BY	
ORIGINAL SURVEY	SURVEYED
NOTE BOOK	PLOTTED
NO.	TEMPLATE
	AREAS
	CHECKED



FILE NAME =	USER NAME = verenskif	DESIGNED -	REVISIED -	<b>STATE OF ILLINOIS</b> <b>DEPARTMENT OF TRANSPORTATION</b>	<b>IL 100</b> <b>CROSS SECTIONS</b>		F.A.P. RTE.	SECTION	COUNTY	TOTAL SHEETS	SHEET NO.
p:\11084EBIDINTEG\Illinois.gov\PIDOT\Documents\IDOT Offices\District 6\Projects\0672107\CADD\Drawings\0672107-sht-IL100-xsections\REVISED -	DRAWN	REVISIED -	...				..	.	96	29	
Default	PLOT SCALE = 10.0000' / in.	CHECKED -	REVISIED -				CONTRACT NO. 72107		ILLINOIS FED. AID PROJECT		
	PLOT DATE = 3/27/2017	DATE -	REVISIED -				SCALE: SHEET OF SHEETS STA. 164+50.00 TO STA. 165+50.00		** 558, 566 ** (118, 119) I, (1) RS-5, I-3		

DATE	
BY	
FINAL SURVEY	SURVEYED
NOTE BOOK	PLOTTED
NO.	TEMPLATE
	AREAS CHECKED

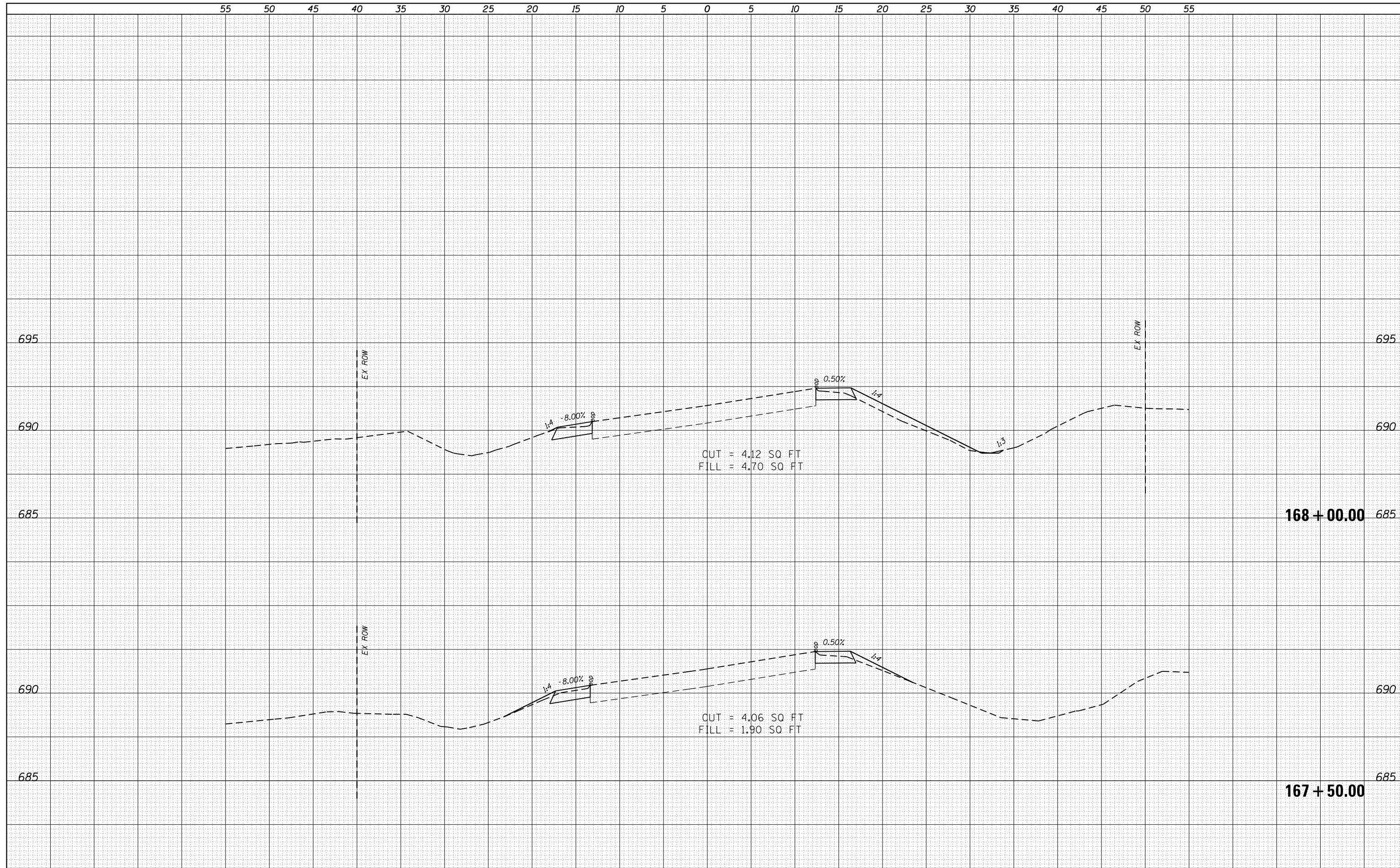
DATE	
BY	
ORIGINAL SURVEY	SURVEYED
NOTE BOOK	PLOTTED
NO.	TEMPLATE
	AREAS CHECKED



FILE NAME =	USER NAME = verenskif	DESIGNED -	REVISED -	<b>STATE OF ILLINOIS</b> <b>DEPARTMENT OF TRANSPORTATION</b>	<b>IL 100</b> <b>CROSS SECTIONS</b>	F.A.P. RTE.	SECTION	COUNTY	TOTAL SHEETS	SHEET NO.	
Default	...	...	...			...	...	...	...	96	30
PLOT SCALE = 10.0000" / in.		CHECKED -	REVISED -	SCALE:		SHEET OF SHEETS		STA. 166+00.00 TO STA. 167+00.00		CONTRACT NO. 72107	
PLOT DATE = 3/27/2017		DATE -	REVISED -					ILLINOIS FED. AID PROJECT		PIKE, SCOTT (149, 171)	

DATE	
BY	
FINAL SURVEY NO.	
SURVEYED PLOTTED	
NOTE BOOK AREAS CHECKED	
TEMPLATE AREAS CHECKED	

DATE	
BY	
ORIGINAL SURVEY NO.	
SURVEYED PLOTTED	
NOTE BOOK AREAS CHECKED	
TEMPLATE AREAS CHECKED	



FILE NAME = p:\11084EBIDINTEG\Illinois.gov\PIDOT\Documents\IDOT Offices\District 6\Projects\0672107\CADD\Drawings\0672107-sht-IL100-xsections

USER NAME = verenskif	DESIGNED -	REVISOR -
DRAWN -	CHECKED -	REVISOR -
PLOT SCALE = 10.0000' / in.	DATE -	REVISOR -
PLOT DATE = 3/27/2017		

**STATE OF ILLINOIS  
DEPARTMENT OF TRANSPORTATION**

**IL 100  
CROSS SECTIONS**

SCALE: SHEET OF SHEETS STA. 167+50.00 TO STA. 168+00.00

F.A.P. RTE.	SECTION	COUNTY	TOTAL SHEETS	SHEET NO.
...	..	.	96	31
CONTRACT NO. 72107			ILLINOIS FED. AID PROJECT	











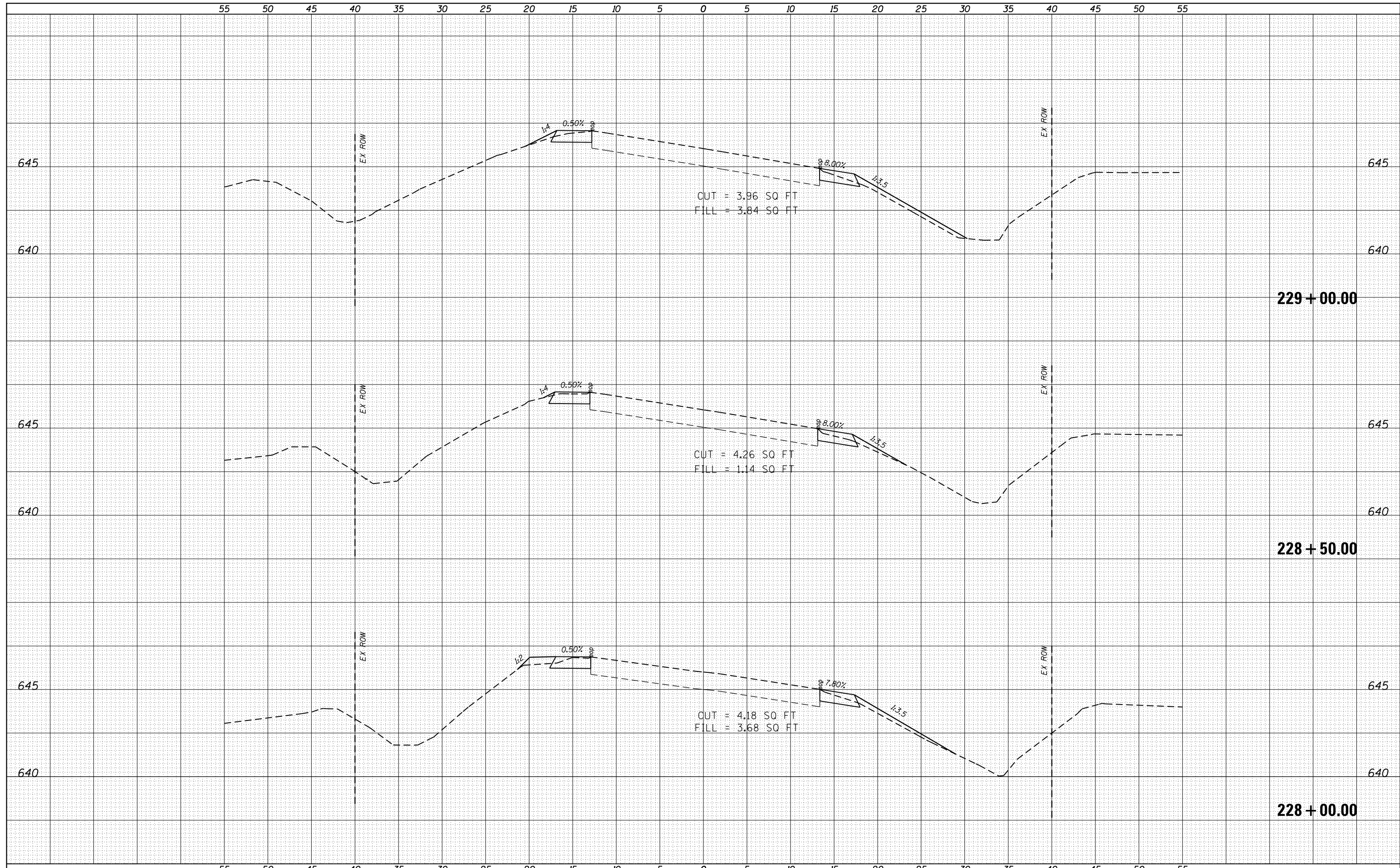






DATE	
BY	
FINAL SURVEY	
SURVEYED	
PLOTTED	
TEMPLATE	
AREAS	
CHECKED	
NO.	

DATE	
BY	
ORIGINAL SURVEY	
SURVEYED	
PLOTTED	
TEMPLATE	
AREAS	
CHECKED	
NO.	



FILE NAME =	USER NAME = verenskif	DESIGNED -	REVISOR -	<b>STATE OF ILLINOIS</b> <b>DEPARTMENT OF TRANSPORTATION</b>	<b>IL 100</b> <b>CROSS SECTIONS</b>		F.A.P. RTE.	SECTION	COUNTY	TOTAL SHEETS	SHEET NO.
Default		CHECKED -	REVISOR -				...	..	.	96	39
		DATE -	REVISOR -				CONTRACT NO. 72107			ILLINOIS FED. AID PROJECT	
							SCALE: SHEET OF SHEETS STA. 228+00.00 TO STA. 229+00.00			• PIKE, SCOTT (149, 171)	







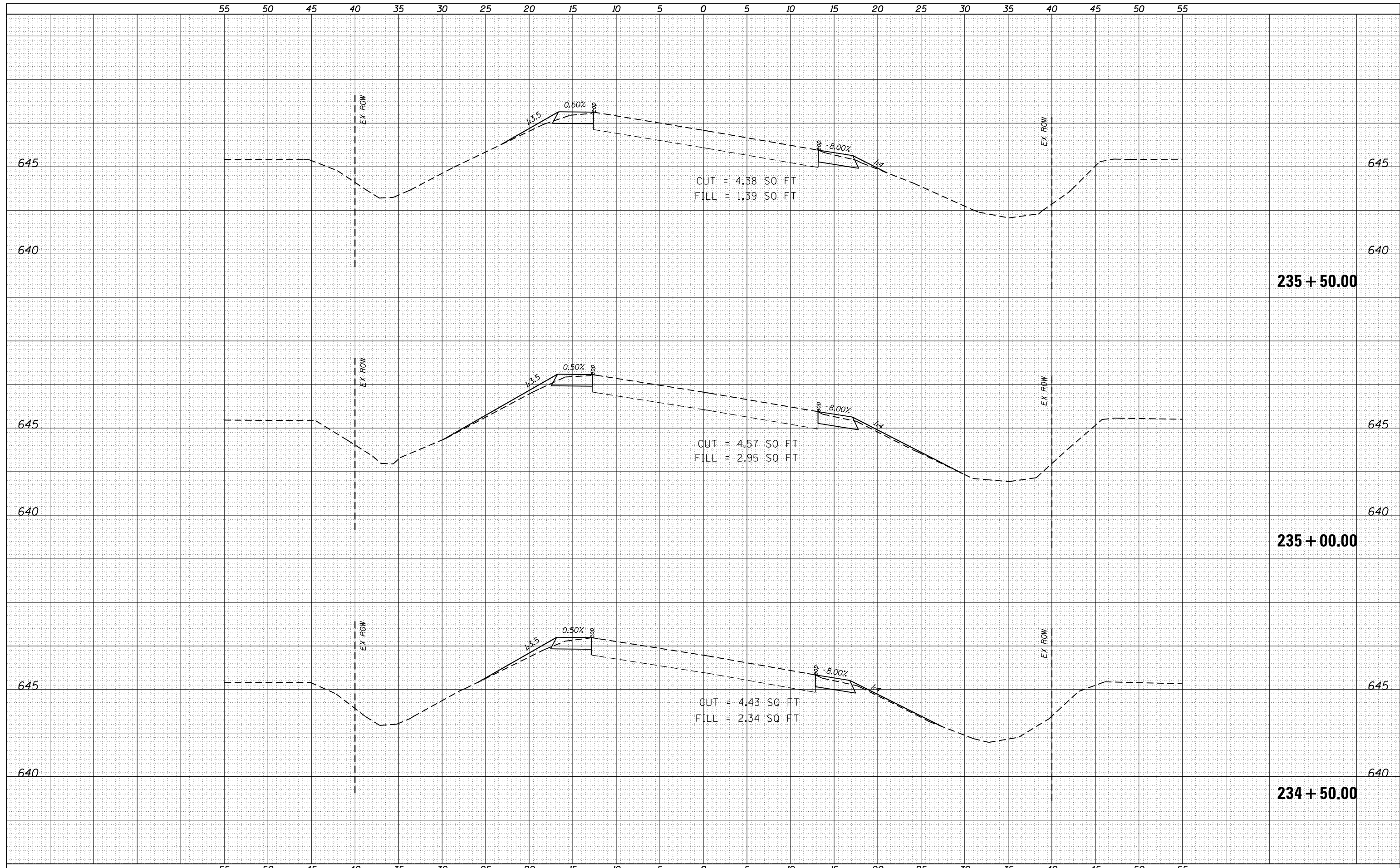






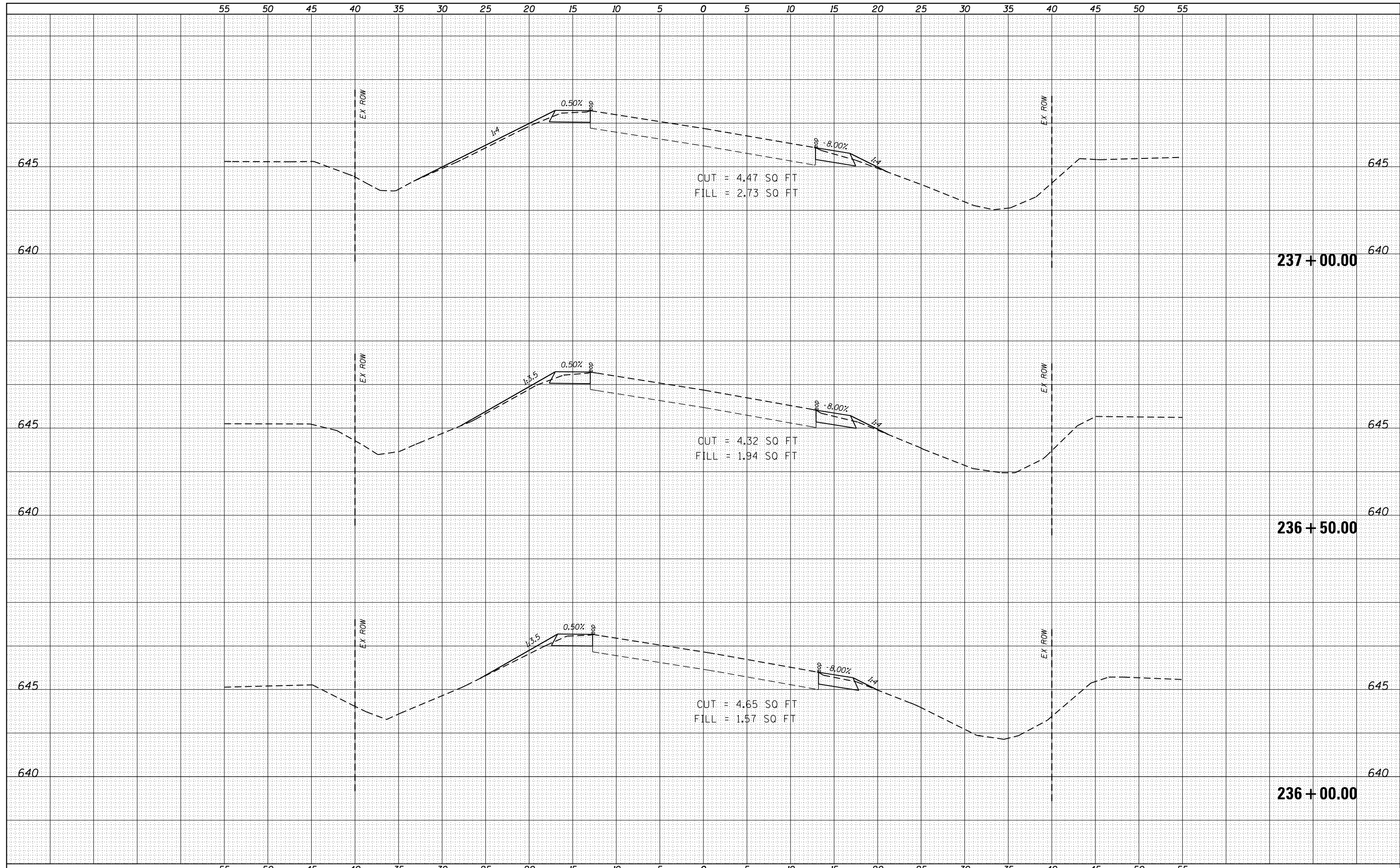
DATE	
BY	
FINAL SURVEY	SURVEYED
NOTE BOOK	PLOTTED
NO.	TEMPLATE
	AREAS CHECKED

DATE	
BY	
ORIGINAL SURVEY	SURVEYED
NOTE BOOK	PLOTTED
NO.	TEMPLATE
	AREAS CHECKED



DATE	
BY	
FINAL SURVEY	SURVEYED
NOTE BOOK	PLOTTED
NO.	TEMPLATE
	AREAS
	CHECKED

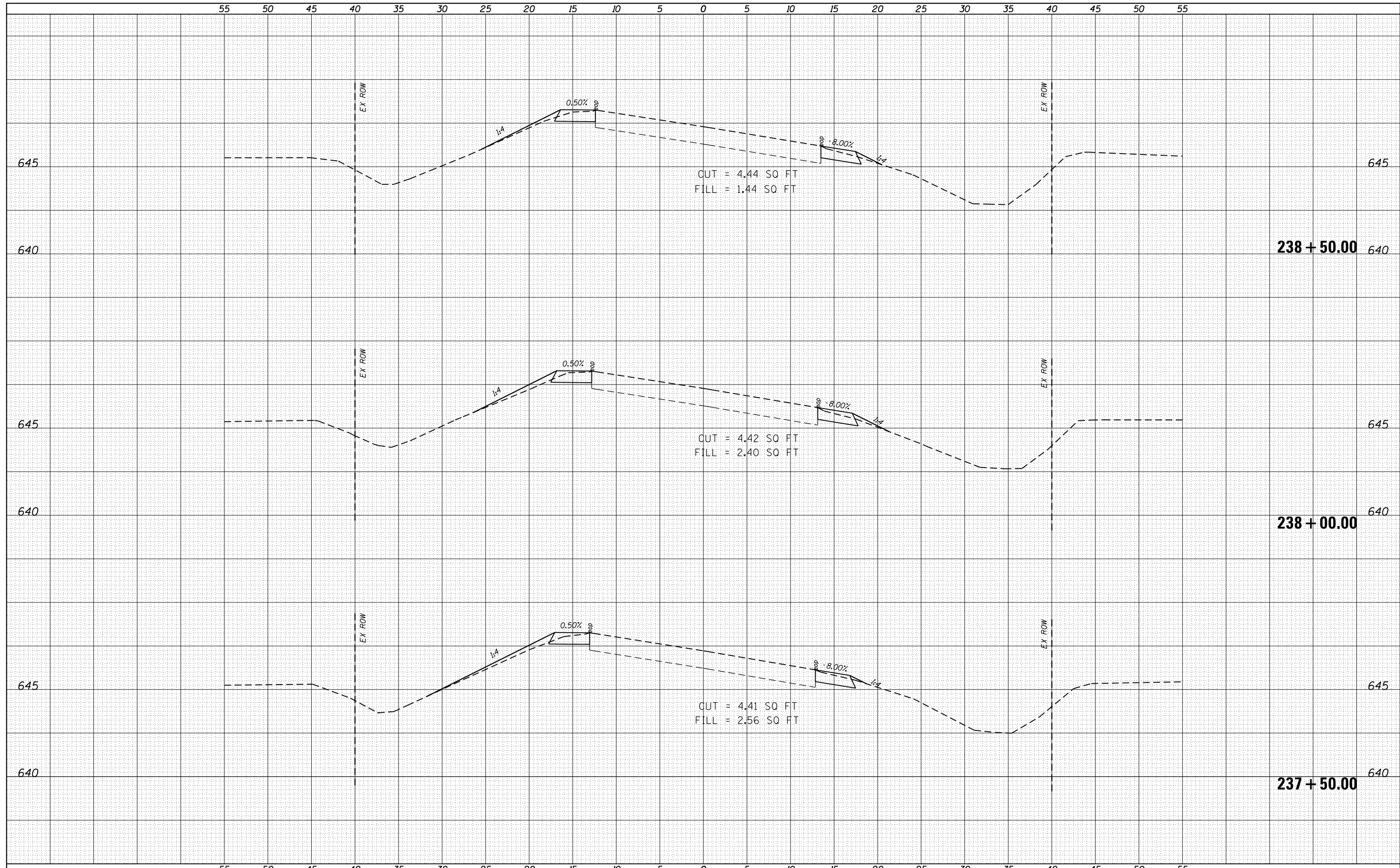
DATE	
BY	
ORIGINAL SURVEY	SURVEYED
NOTE BOOK	PLOTTED
NO.	TEMPLATE
	AREAS
	CHECKED



FILE NAME =	USER NAME = verenskif	DESIGNED -	REVISOR -	<b>STATE OF ILLINOIS</b> <b>DEPARTMENT OF TRANSPORTATION</b>	<b>IL 100</b> <b>CROSS SECTIONS</b>	F.A.P. RTE.	SECTION	COUNTY	TOTAL SHEETS	SHEET NO.
Default	PLLOT SCALE = 10.0000' / in.	CHECKED -	REVISOR -			...	..	.	96	46
	PLLOT DATE = 3/27/2017	DATE -	REVISOR -			CONTRACT NO. 72107		ILLINOIS FED. AID PROJECT		

DATE	
BY	
FINAL SURVEY	
SURVEYED	
PLOTTED	
TEMPLATE	
NOTE BOOK	
AREAS	
CHECKED	
NO.	

DATE	
BY	
ORIGINAL SURVEY	
SURVEYED	
PLOTTED	
TEMPLATE	
NOTE BOOK	
AREAS	
CHECKED	
NO.	







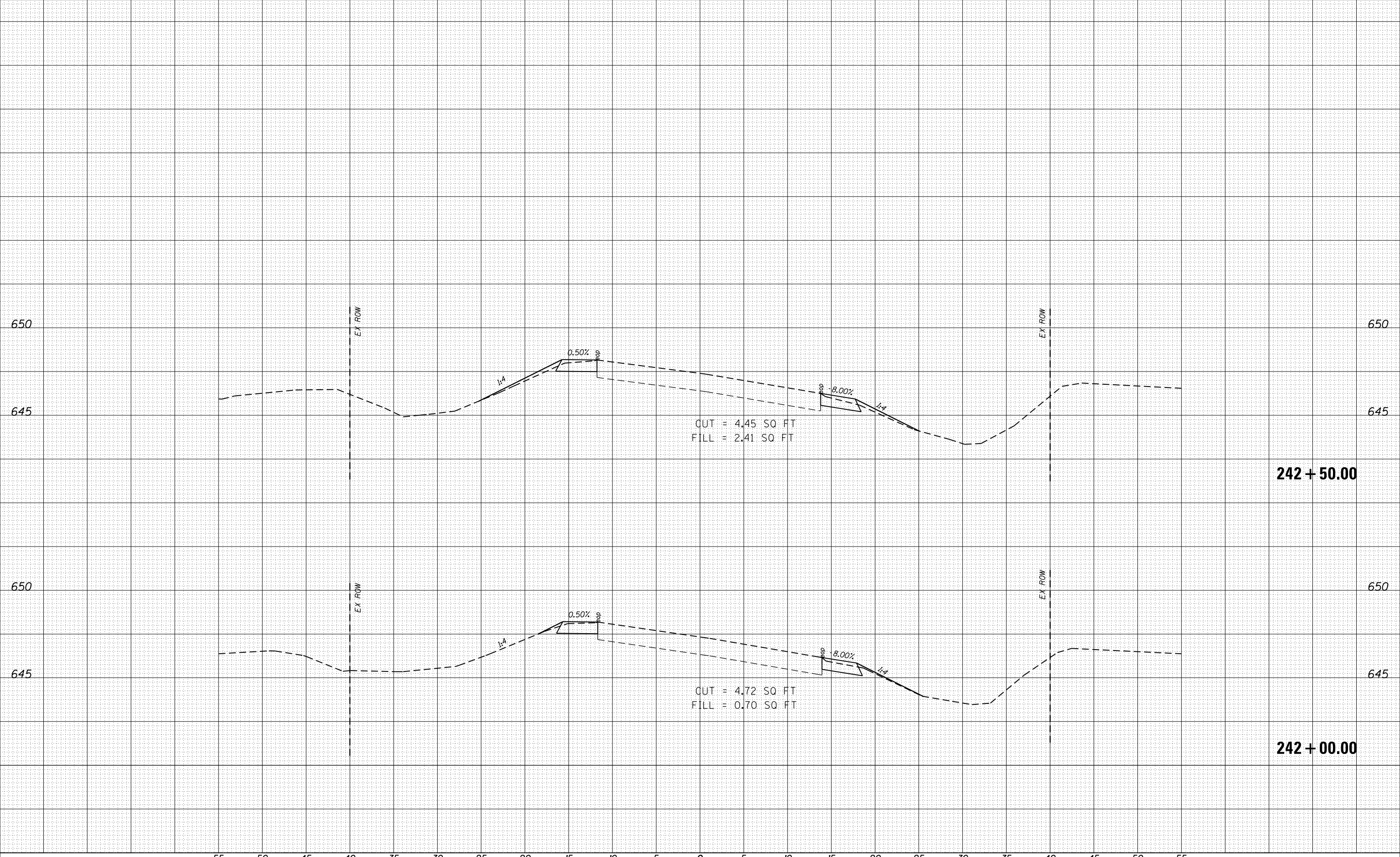




55 50 45 40 35 30 25 20 15 10 5 0 5 10 15 20 25 30 35 40 45 50 55

DATE	
BY	
SURVEYED	
PLOTTED	
TEMPLATE	
AREAS	
CHECKED	
NO.	

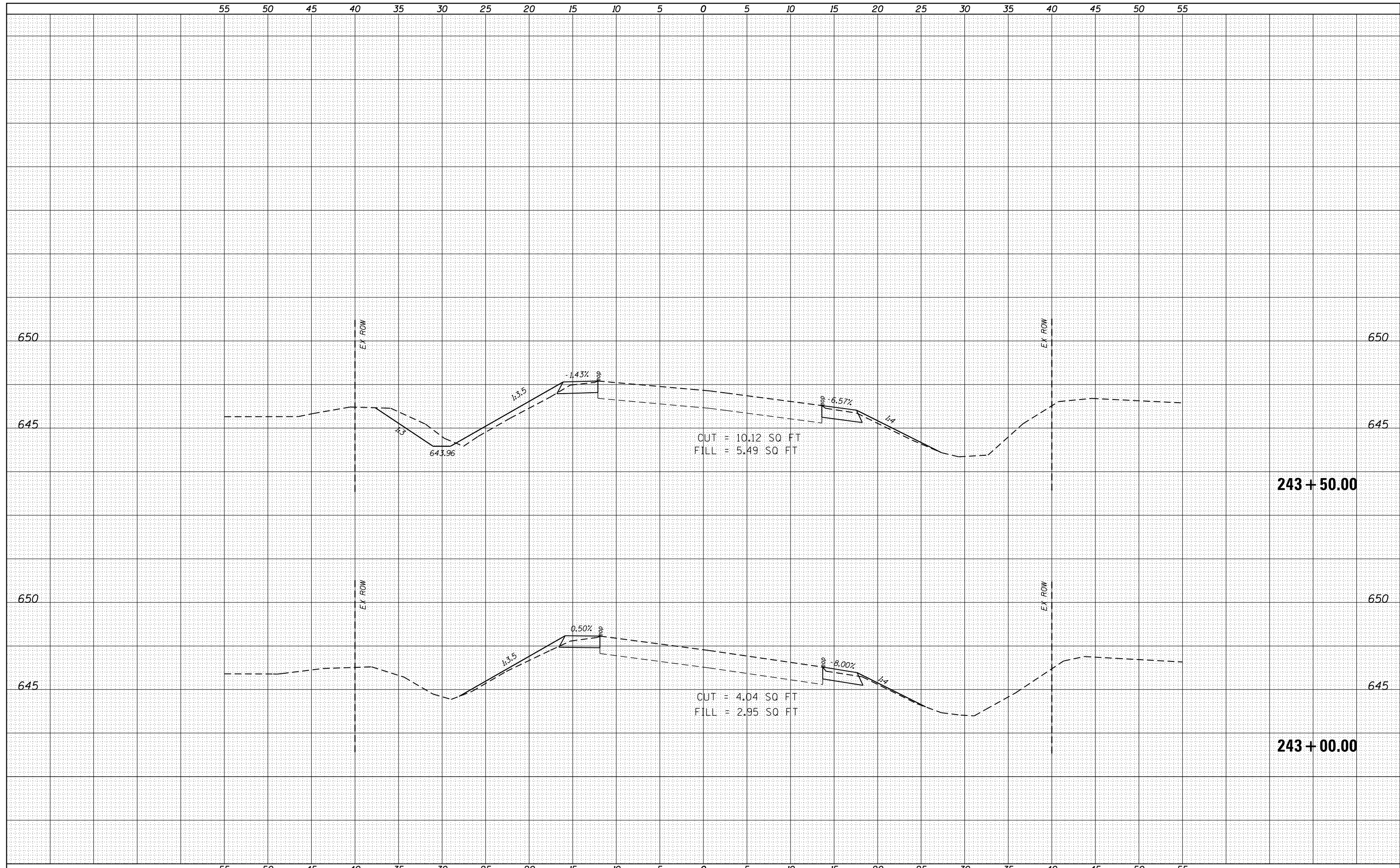
DATE	
BY	
SURVEYED	
PLOTTED	
TEMPLATE	
AREAS	
CHECKED	
NO.	



FILE NAME =	USER NAME = verenskif	DESIGNED -	REVISIED -	<p align="center"><b>STATE OF ILLINOIS</b> <b>DEPARTMENT OF TRANSPORTATION</b></p> <p align="center"><b>IL 100</b> <b>CROSS SECTIONS</b></p>	F.A.P. RTE.	SECTION	COUNTY	TOTAL SHEETS	SHEET NO.	
Default	Default	CHECKED -	REVISIED -		...	..	.	96	51	
		DATE -	REVISIED -		SCALE:	SHEET	OF	SHEETS	STA. 242+00.00	TO STA. 242+50.00
									ILLINOIS FED. AID PROJECT	CONTRACT NO. 72107

DATE	
BY	
FINAL SURVEY	SURVEYED
NOTE BOOK	PLOTTED
NO.	TEMPLATE
	AREAS
	CHECKED

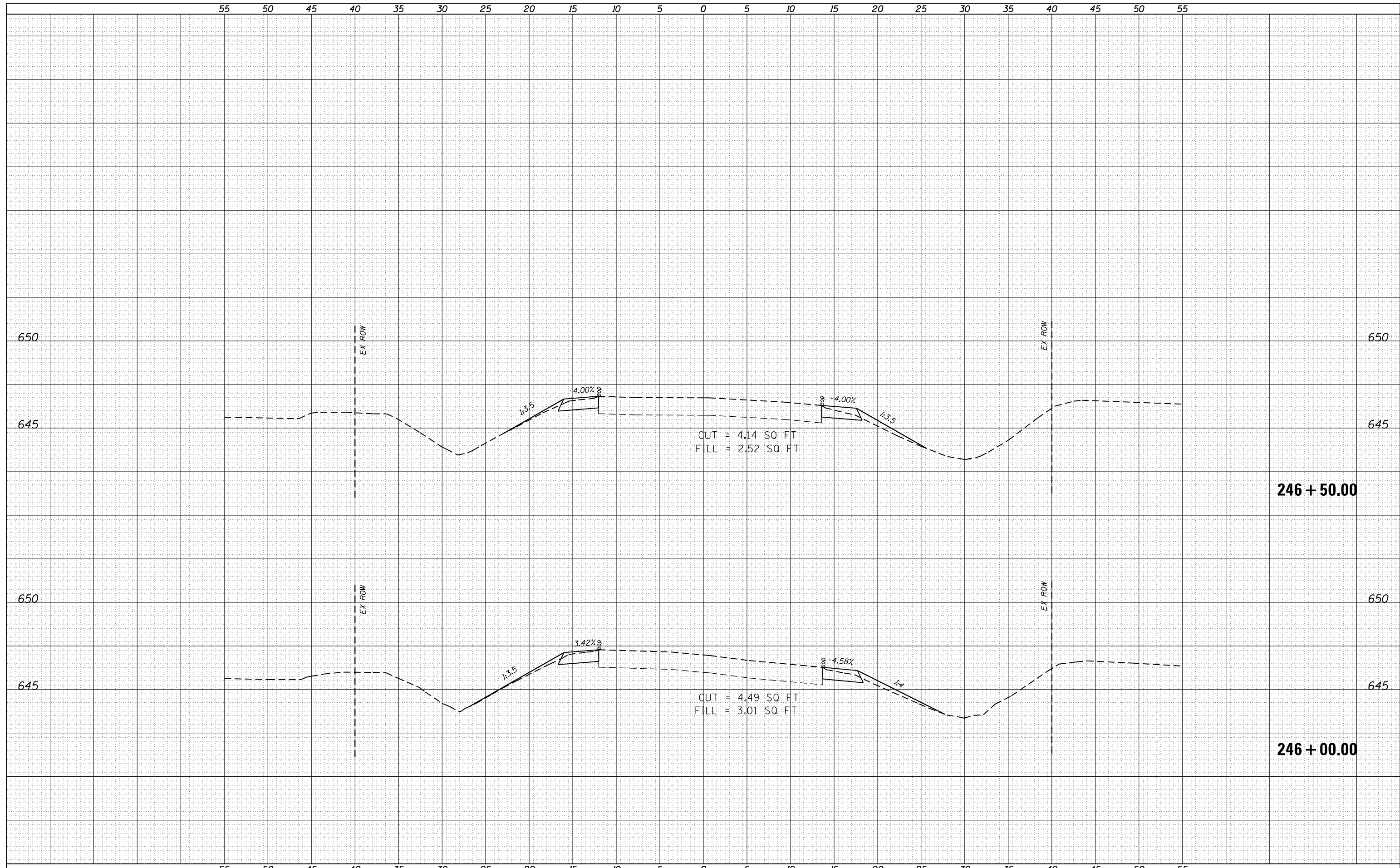
DATE	
BY	
ORIGINAL SURVEY	SURVEYED
NOTE BOOK	PLOTTED
NO.	TEMPLATE
	AREAS
	CHECKED



FILE NAME =	USER NAME = verenskif	DESIGNED -	REVISOR -	<b>STATE OF ILLINOIS</b> <b>DEPARTMENT OF TRANSPORTATION</b>	<b>IL 100</b> <b>CROSS SECTIONS</b>	F.A.P. RTE.	SECTION	COUNTY	TOTAL SHEETS	SHEET NO.	
Default	...	...	...			...	...	...	...	96	52
PLOT SCALE = 10.0000" / in.	CHECKED -	REVISOR -	SCALE:	SHEET	OF	SHEETS	STA. 243+00.00	TO STA. 243+50.00	ILLINOIS FED. AID PROJECT		
PLOT DATE = 3/27/2017	DATE -	REVISOR -	CONTRACT NO. 72107					PIKE, SCOTT (149, 171)			

DATE	
BY	
FINAL SURVEY	SURVEYED
NOTE BOOK	PLOTTED
NO.	TEMPLATE
	AREAS
	CHECKED

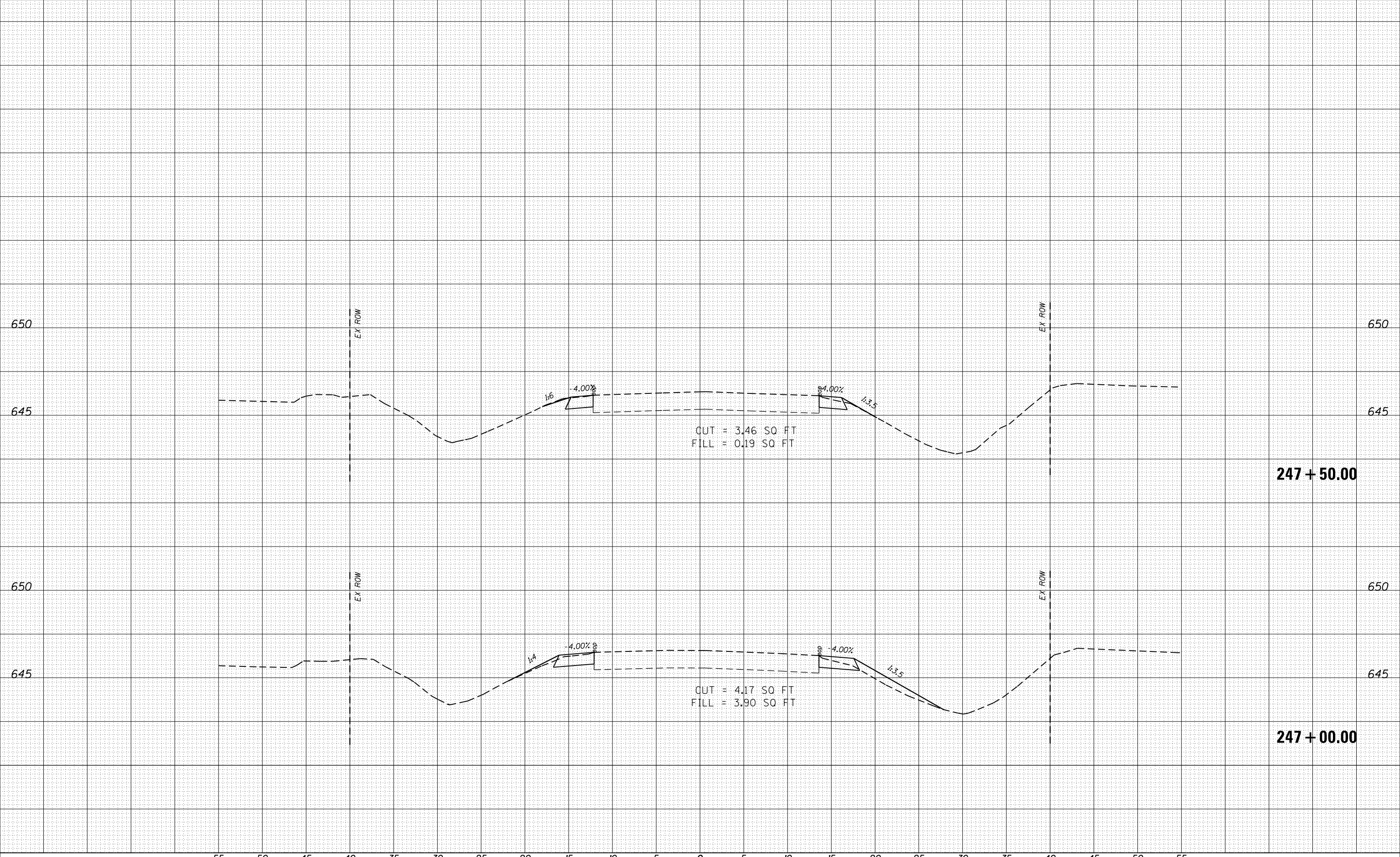
DATE	
BY	
ORIGINAL SURVEY	SURVEYED
NOTE BOOK	PLOTTED
NO.	TEMPLATE
	AREAS
	CHECKED



55 50 45 40 35 30 25 20 15 10 5 0 5 10 15 20 25 30 35 40 45 50 55

DATE	
BY	
FINAL SURVEY	SURVEYED
NOTE BOOK	PLOTTED
NO.	TEMPLATE
	AREAS CHECKED

DATE	
BY	
ORIGINAL SURVEY	SURVEYED
NOTE BOOK	PLOTTED
NO.	TEMPLATE
	AREAS CHECKED

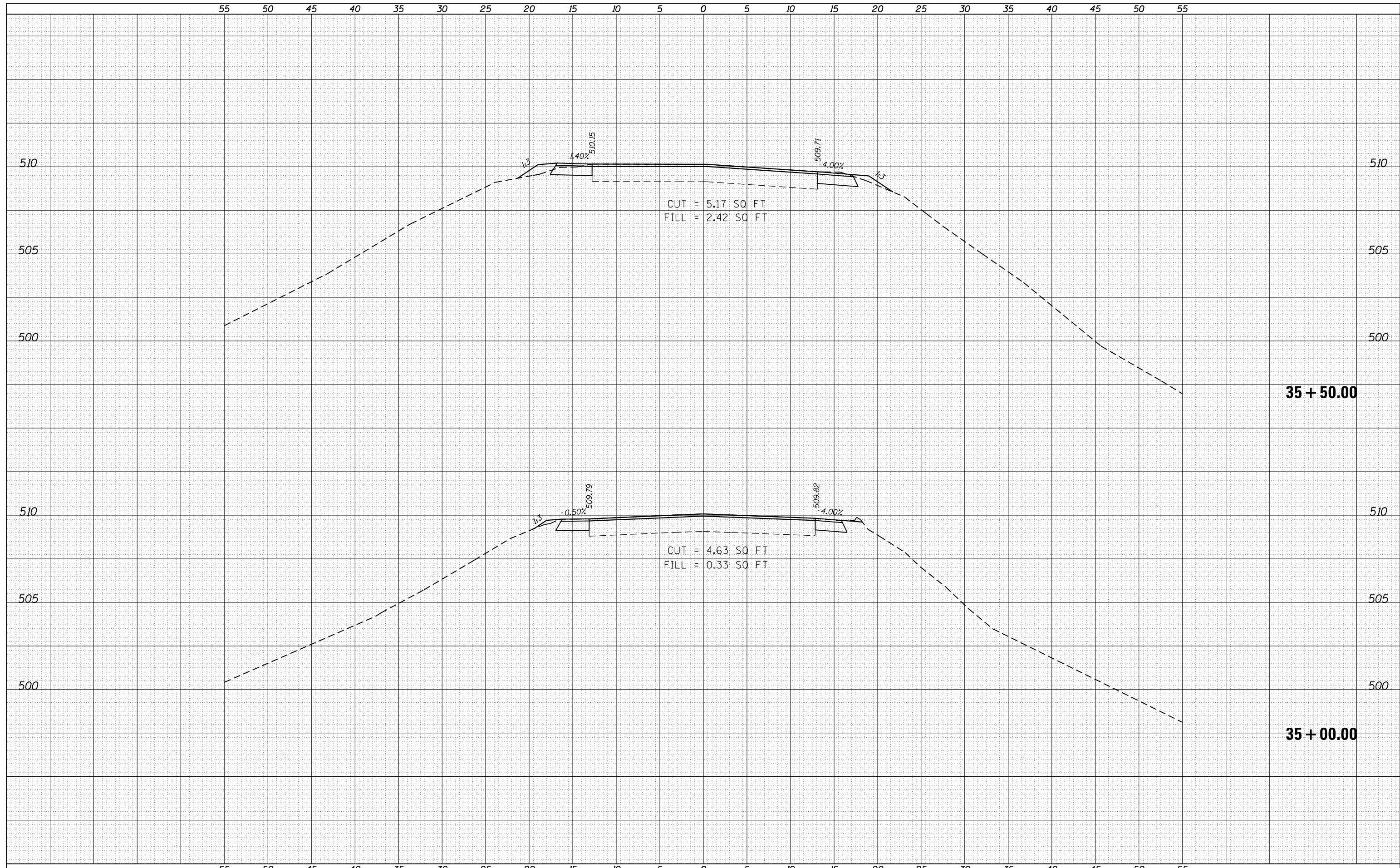


FILE NAME =	USER NAME = verenskif	DESIGNED -	REVISOR -	<b>STATE OF ILLINOIS</b> <b>DEPARTMENT OF TRANSPORTATION</b>	<b>IL 100</b> <b>CROSS SECTIONS</b>		F.A.P. RTE.	SECTION	COUNTY	TOTAL SHEETS	SHEET NO.
Default	Default	DRAWN	REVISOR				...	..	*	96	54
		CHECKED -	REVISOR -				SCALE: SHEET OF SHEETS STA. 247+00.00 TO STA. 247+50.00		CONTRACT NO. 72107		ILLINOIS FED. AID PROJECT
		DATE -	REVISOR -					ILLINOIS FED. AID PROJECT		PIKE, SCOTT (149, 171)	



DATE	
BY	
FINAL SURVEY	SURVEYED
NOTE BOOK	PLOTTED
NO.	TEMPLATE
	AREAS
	CHECKED

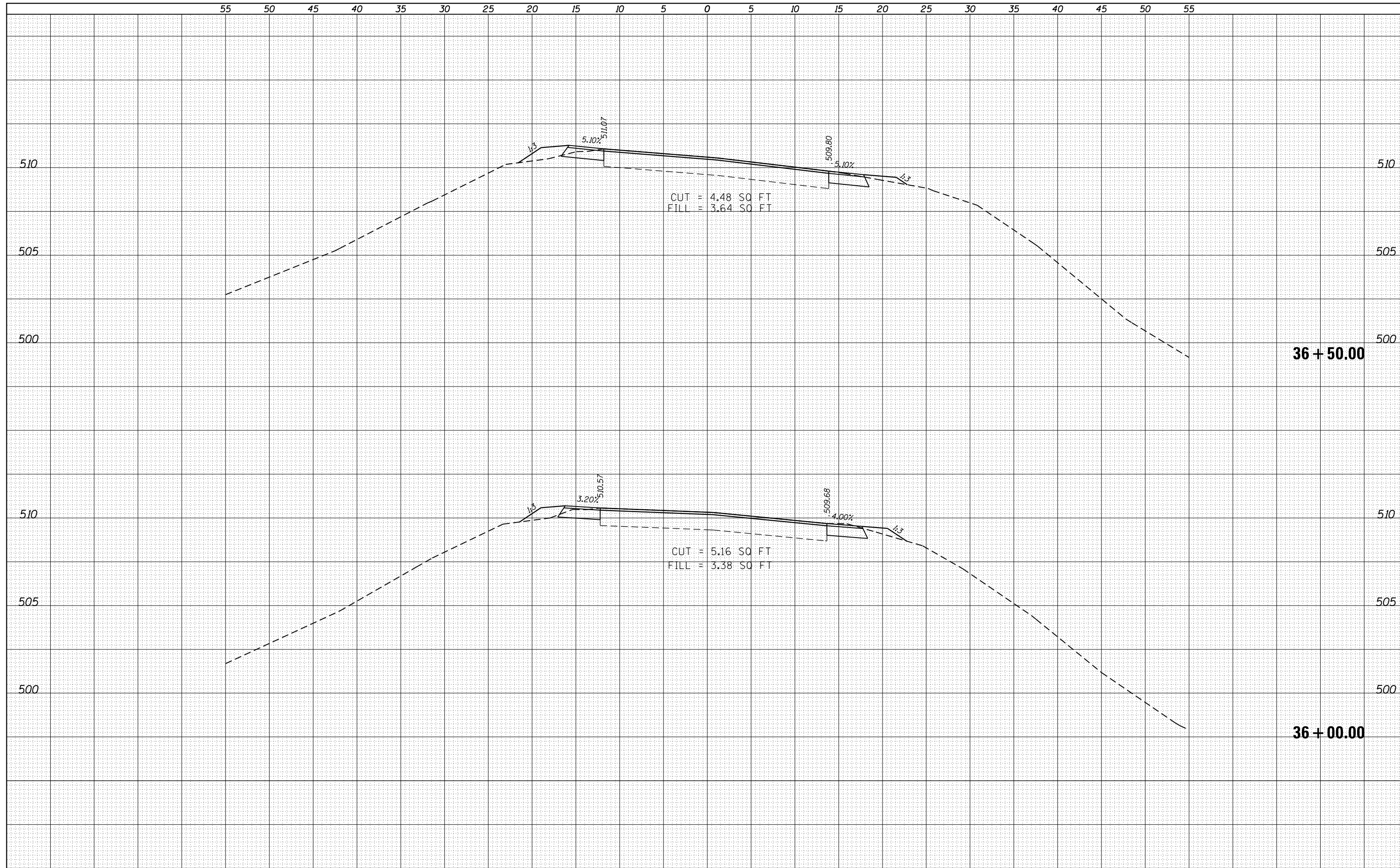
DATE	
BY	
ORIGINAL SURVEY	SURVEYED
NOTE BOOK	PLOTTED
NO.	TEMPLATE
	AREAS
	CHECKED





DATE	
BY	
FINAL SURVEY	SURVEYED
NOTE BOOK	PLOTTED
NO.	TEMPLATE
	AREAS
	CHECKED

DATE	
BY	
ORIGINAL SURVEY	SURVEYED
NOTE BOOK	PLOTTED
NO.	TEMPLATE
	AREAS
	CHECKED

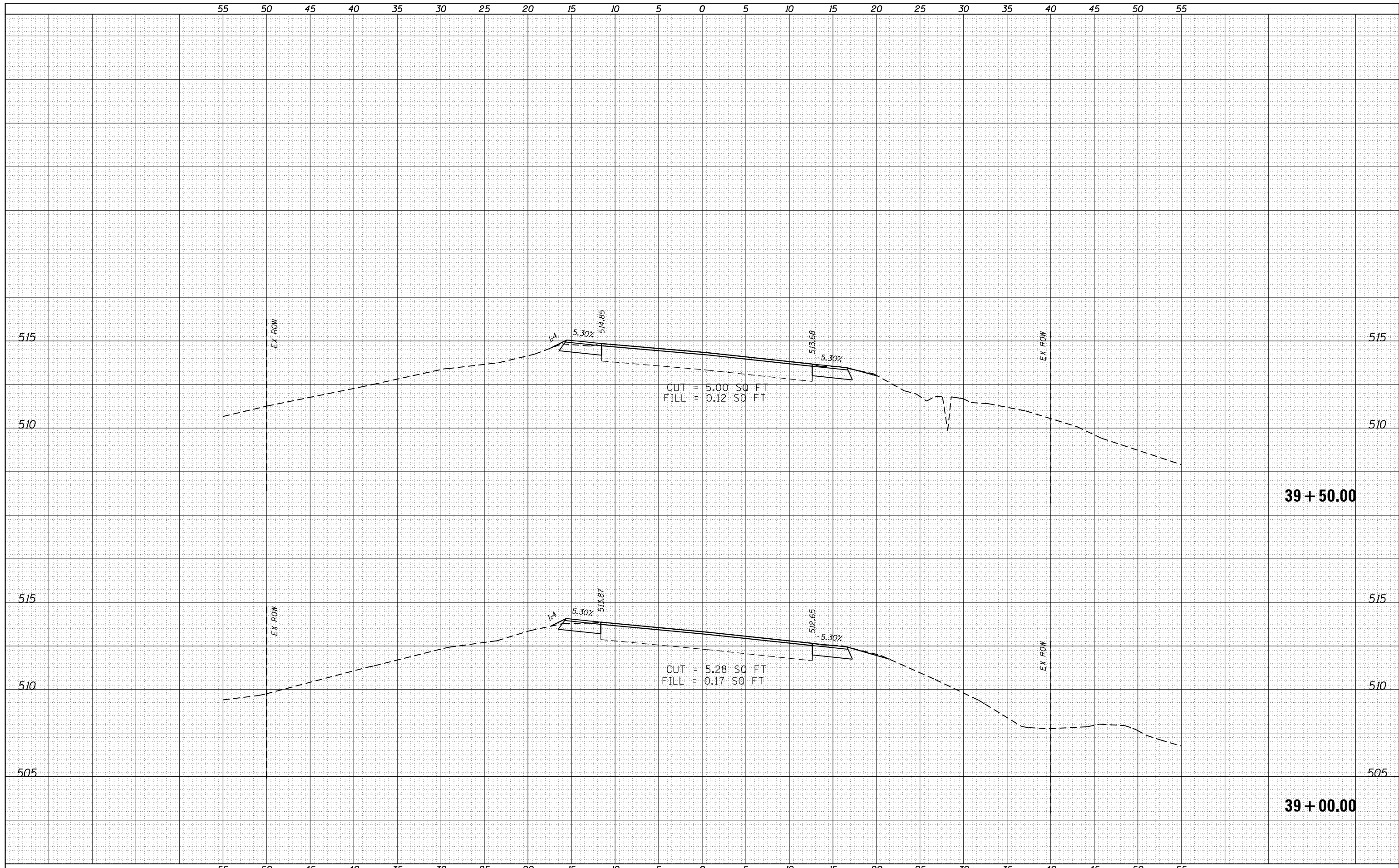






BY	DATE
SURVEYED	PLOTTED
NOTE BOOK	AREAS CHECKED
NO.	

BY	DATE
SURVEYED	PLOTTED
NOTE BOOK	AREAS CHECKED
NO.	

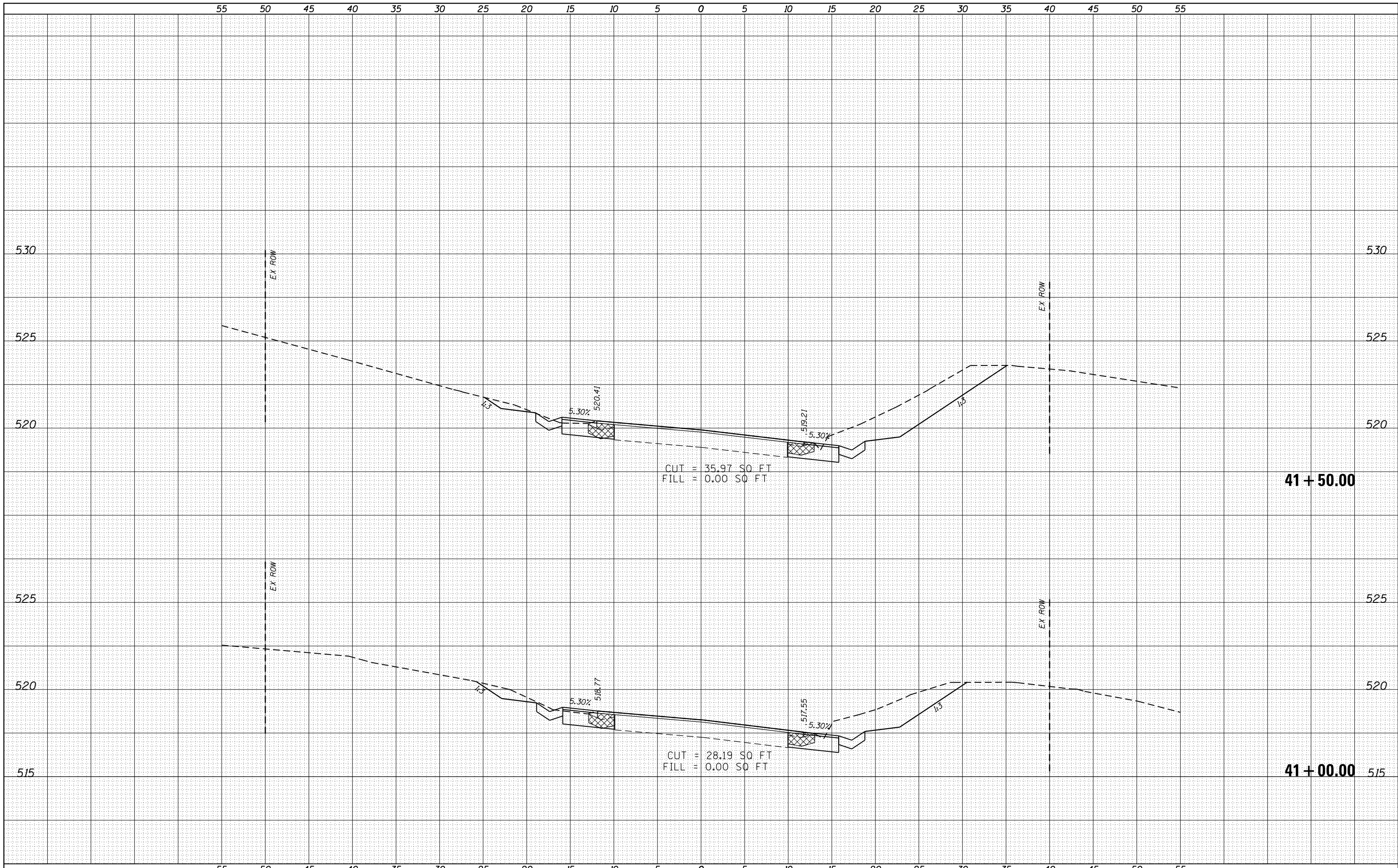


FILE NAME =	USER NAME = verenskifa	DESIGNED -	REVISOR -	<b>STATE OF ILLINOIS</b> <b>DEPARTMENT OF TRANSPORTATION</b>	<b>IL 106 CROSS SECTIONS</b>	F.A.P. RTE.	SECTION	COUNTY	TOTAL SHEETS	SHEET NO.	
Default		CHECKED -	REVISOR -			...	..	*	96	60	
		DATE -	REVISOR -			CONTRACT NO. 72107		ILLINOIS FED. AID PROJECT			
						SCALE: SHEET OF SHEETS STA. 39+00.00 TO STA. 39+50.00		** (118, 119) I, (1) RS-5, I-3 • PIKE, SCOTT (149, 171)			



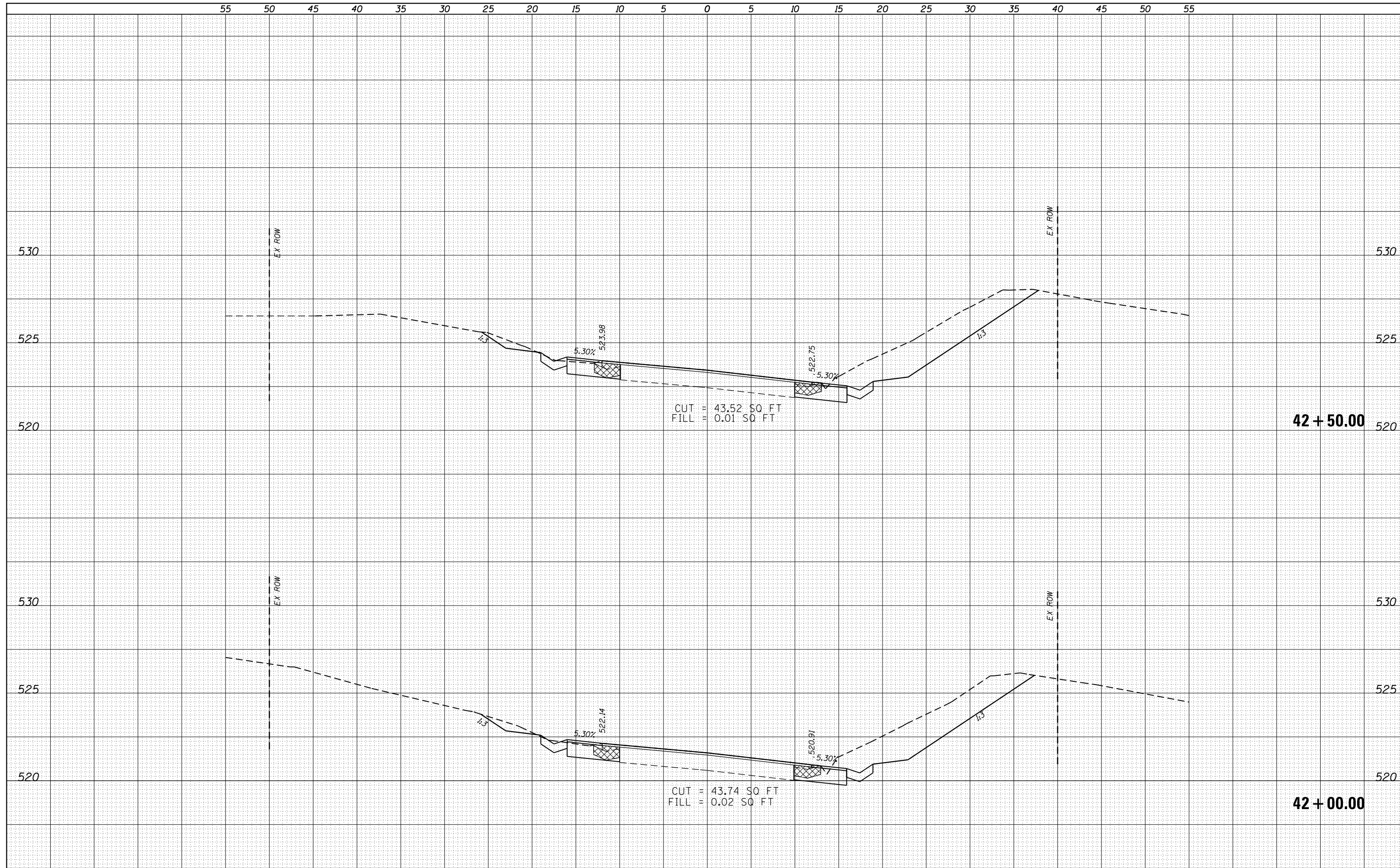
DATE	
BY	
FINAL SURVEY	SURVEYED
NOTE BOOK	PLOTTED
NO.	TEMPLATE
	AREAS
	CHECKED

DATE	
BY	
ORIGINAL SURVEY	SURVEYED
NOTE BOOK	PLOTTED
NO.	TEMPLATE
	AREAS
	CHECKED



BY	DATE
SURVEYED	
PLOTTED	
TEMPLATE	
AREAS	
CHECKED	
NO.	

BY	DATE
SURVEYED	
PLOTTED	
TEMPLATE	
AREAS	
CHECKED	
NO.	



FILE NAME =	USER NAME = verenskif	DESIGNED -	REVISIED -	<b>STATE OF ILLINOIS</b> <b>DEPARTMENT OF TRANSPORTATION</b>	<b>IL 106 CROSS SECTIONS</b>			F.A.P. RTE.	SECTION	COUNTY	TOTAL SHEETS	SHEET NO.
Default		CHECKED -	REVISIED -					...	..	.	96	63
		DATE -	REVISIED -					CONTRACT NO. 72107			ILLINOIS FED. AID PROJECT	
								SCALE:	SHEET	OF	SHEETS	STA. 42+00.00

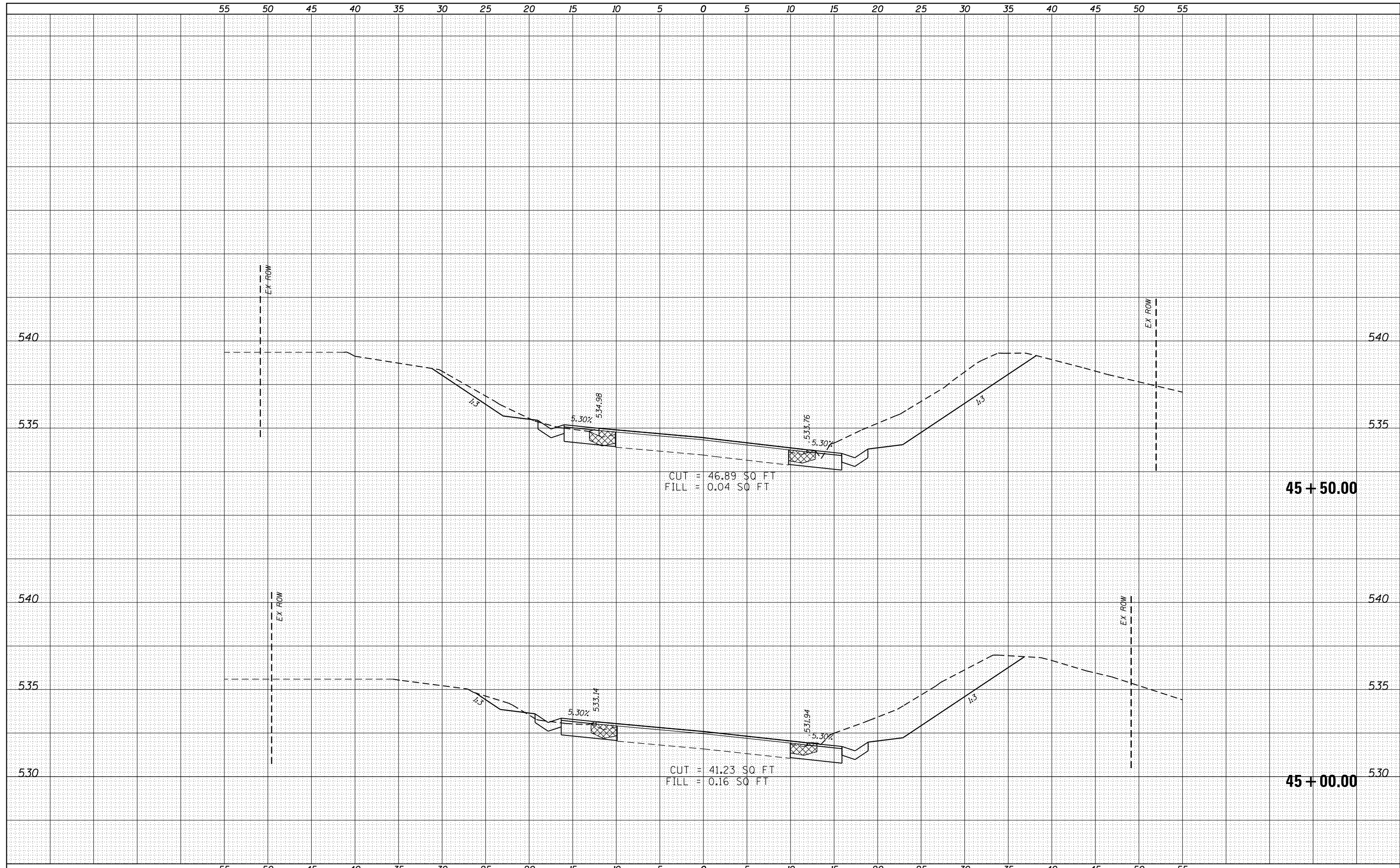






DATE	
BY	
FINAL SURVEY	SURVEYED
NOTE BOOK	PLOTTED
NO.	TEMPLATE
	AREAS CHECKED

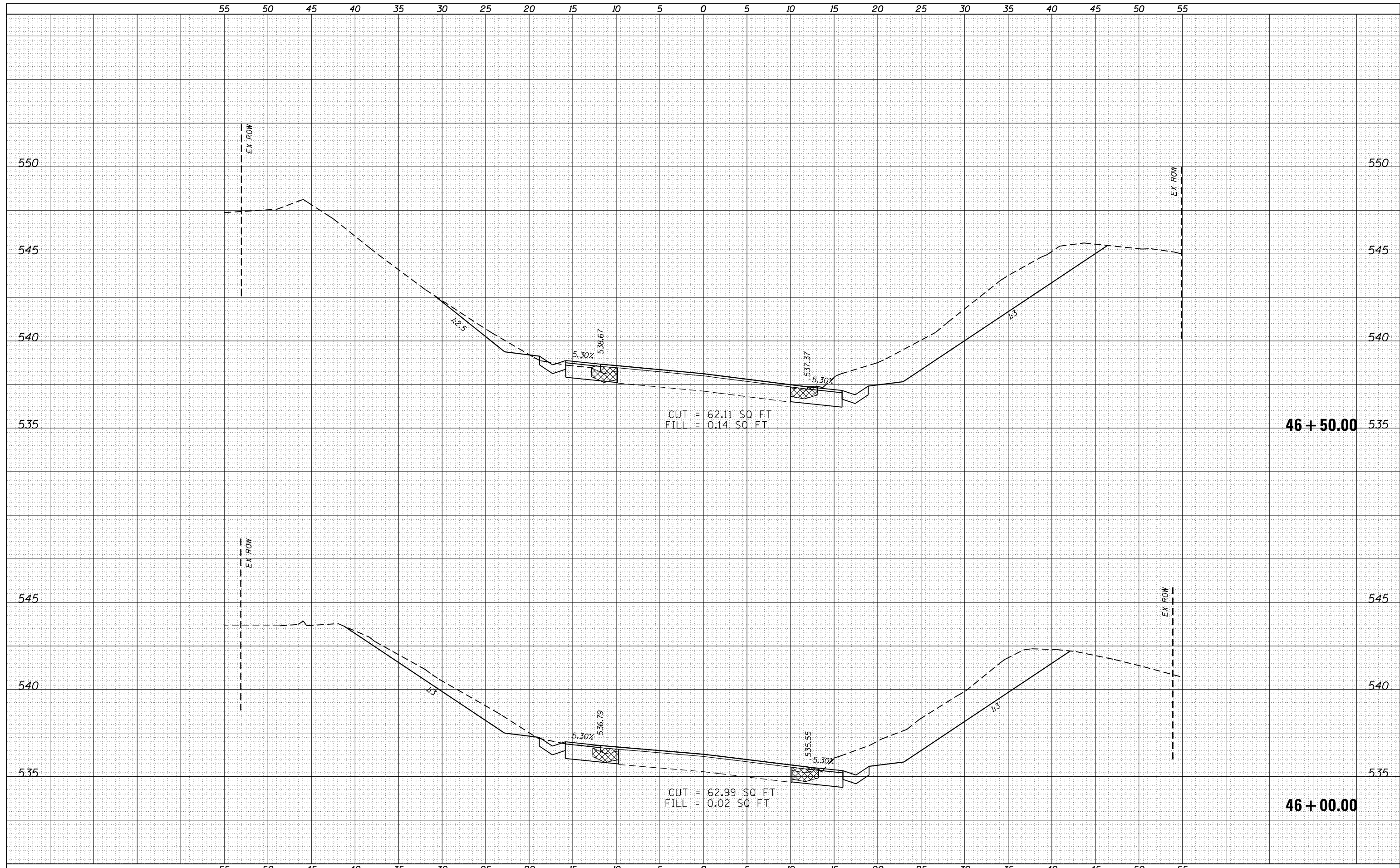
DATE	
BY	
ORIGINAL SURVEY	SURVEYED
NOTE BOOK	PLOTTED
NO.	TEMPLATE
	AREAS CHECKED



FILE NAME =	USER NAME = verenskifa	DESIGNED -	REVISIED -	<b>STATE OF ILLINOIS</b> <b>DEPARTMENT OF TRANSPORTATION</b>	<b>IL 106 CROSS SECTIONS</b>			F.A.P. RTE.	SECTION	COUNTY	TOTAL SHEETS	SHEET NO.	
Default	PLT DATE = 3/27/2017	CHECKED -	REVISIED -					...	..	.	96	66	
		DATE -	REVISIED -		SCALE:	SHEET	OF	SHEETS	STA. 45+00.00	TO STA. 45+50.00	ILLINOIS FED. AID PROJECT		
								CONTRACT NO. 72107			ILLINOIS FED. AID PROJECT		

DATE	
BY	
FINAL SURVEY	
NOTE BOOK NO.	
SURVEYED	
PLOTTED	
TEMPLATE	
AREAS CHECKED	

DATE	
BY	
ORIGINAL SURVEY	
NOTE BOOK NO.	
SURVEYED	
PLOTTED	
TEMPLATE	
AREAS CHECKED	



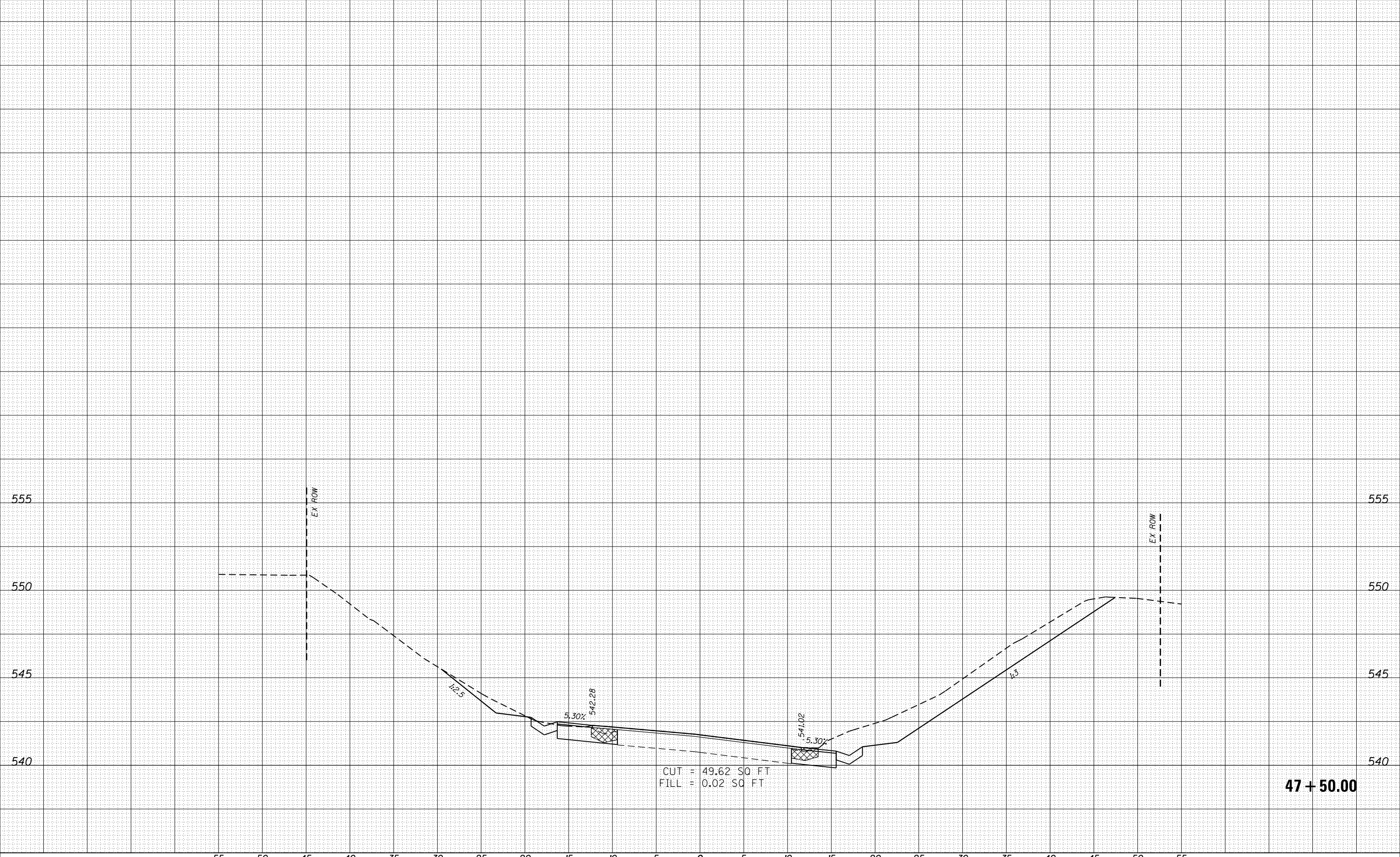
FILE NAME =	USER NAME = verenskif	DESIGNED -	REVISIED -	<b>STATE OF ILLINOIS</b> <b>DEPARTMENT OF TRANSPORTATION</b>	<b>IL 106 CROSS SECTIONS</b>			F.A.P. RTE.	SECTION	COUNTY	TOTAL SHEETS	SHEET NO.
Default		REVISIED -	REVISIED -					...	..	.	96	67
		CHECKED -	REVISIED -		SCALE: SHEET OF SHEETS STA. 46+00.00 TO STA. 46+50.00			CONTRACT NO. 72107				
		DATE -	REVISIED -		ILLINOIS FED. AID PROJECT			PIKE, SCOTT (149, 171)				



55 50 45 40 35 30 25 20 15 10 5 0 5 10 15 20 25 30 35 40 45 50 55

DATE	
BY	
SURVEYED	
PLOTTED	
TEMPLATE	
AREAS	
CHECKED	
FINAL SURVEY	
NOTE BOOK	
NO.	

DATE	
BY	
SURVEYED	
PLOTTED	
TEMPLATE	
AREAS	
CHECKED	
ORIGINAL SURVEY	
NOTE BOOK	
NO.	



55 50 45 40 35 30 25 20 15 10 5 0 5 10 15 20 25 30 35 40 45 50 55

FILE NAME =  
 p:\11084EBIDINTEG\Illinois.gov\IDOT\Documents\

USER NAME = verenskif  
 IDOT Offices\District 6\Projects\0672107\CADD\DRAWING\Drawings\0672107-sht-IL106-xsections

DESIGNED -  
 CHECKED -  
 DATE -

REVISED -  
 REVISED -  
 REVISED -  
 REVISED -

**STATE OF ILLINOIS  
 DEPARTMENT OF TRANSPORTATION**

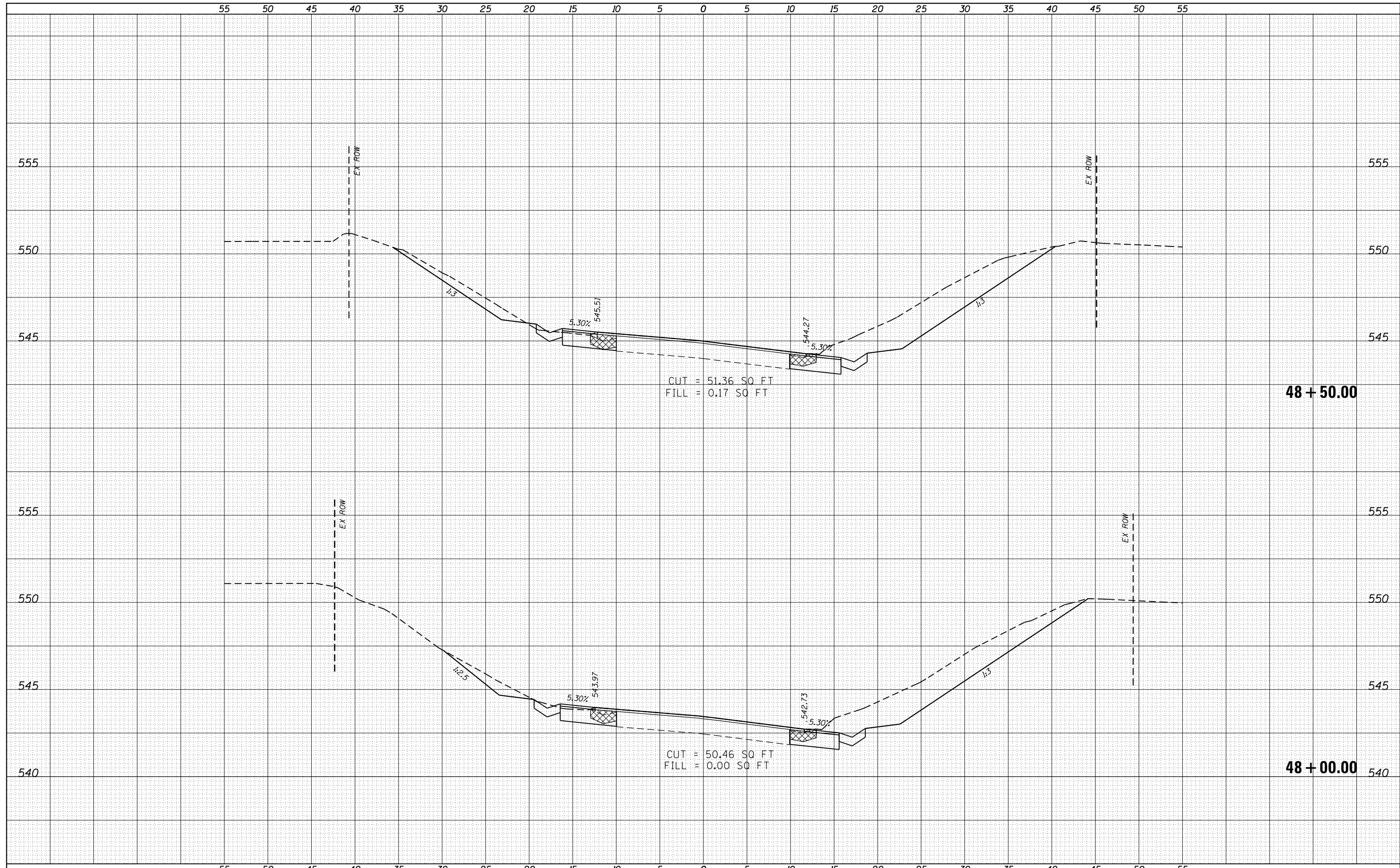
**IL 106 CROSS SECTIONS**

SCALE: SHEET OF SHEETS STA. 47+50.00 TO STA. 47+50.00

F.A.P. RTE.	SECTION	COUNTY	TOTAL SHEETS	SHEET NO.
...	..	.	96	69
CONTRACT NO. 72107			ILLINOIS FED. AID PROJECT	

DATE	
BY	
SURVEYED	
PLOTTED	
TEMPLATE	
AREAS	
CHECKED	
NO.	

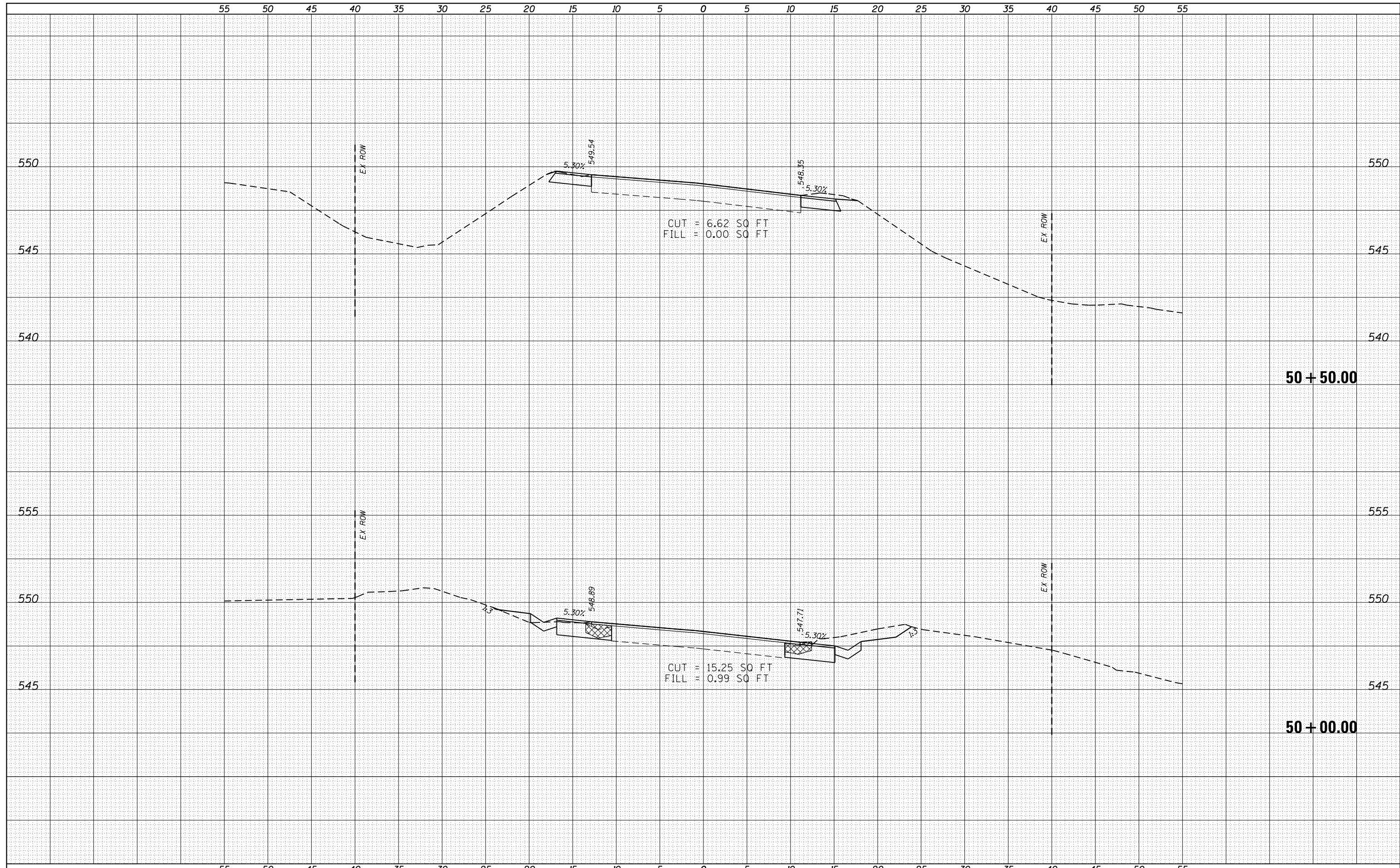
DATE	
BY	
SURVEYED	
PLOTTED	
TEMPLATE	
AREAS	
CHECKED	
NO.	





DATE	
BY	
FINAL SURVEY	SURVEYED
NOTE BOOK	PLOTTED
NO.	TEMPLATE
	AREAS CHECKED

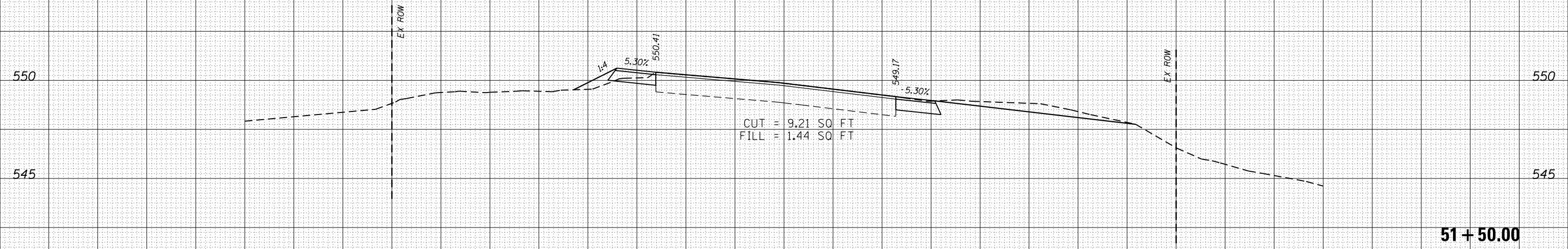
DATE	
BY	
ORIGINAL SURVEY	SURVEYED
NOTE BOOK	PLOTTED
NO.	TEMPLATE
	AREAS CHECKED



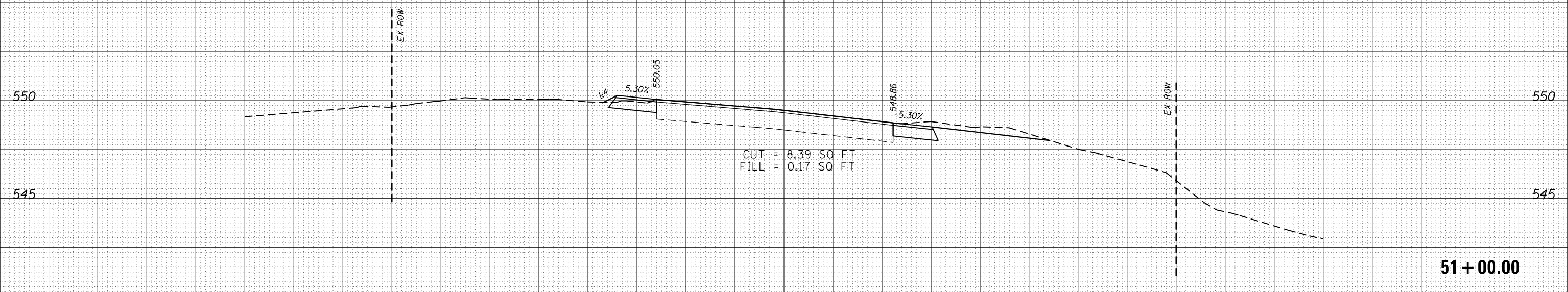


55 50 45 40 35 30 25 20 15 10 5 0 5 10 15 20 25 30 35 40 45 50 55

BY	DATE
FINAL SURVEY	SURVEYED
NOTE BOOK	PLOTTED
NO.	TEMPLATE
	AREAS
	CHECKED



BY	DATE
ORIGINAL SURVEY	SURVEYED
NOTE BOOK	PLOTTED
NO.	TEMPLATE
	AREAS
	CHECKED



55 50 45 40 35 30 25 20 15 10 5 0 5 10 15 20 25 30 35 40 45 50 55

FILE NAME =  
 p:\11084EBIDINTEG\Illinois.gov\IDOT\Documents\IDOT Offices\District 6\Projects\0672107\CADD\Drawings\Drawings\0672107-sht-IL106-xsections

USER NAME = verenskif  
 DESIGNED -  
 CHECKED -  
 DATE - 3/27/2017

REVISIONS  
 REVISIONS  
 REVISIONS  
 REVISIONS

**STATE OF ILLINOIS  
 DEPARTMENT OF TRANSPORTATION**

**IL 106 CROSS SECTIONS**

SCALE: SHEET OF SHEETS STA. 51+00.00 TO STA. 51+50.00

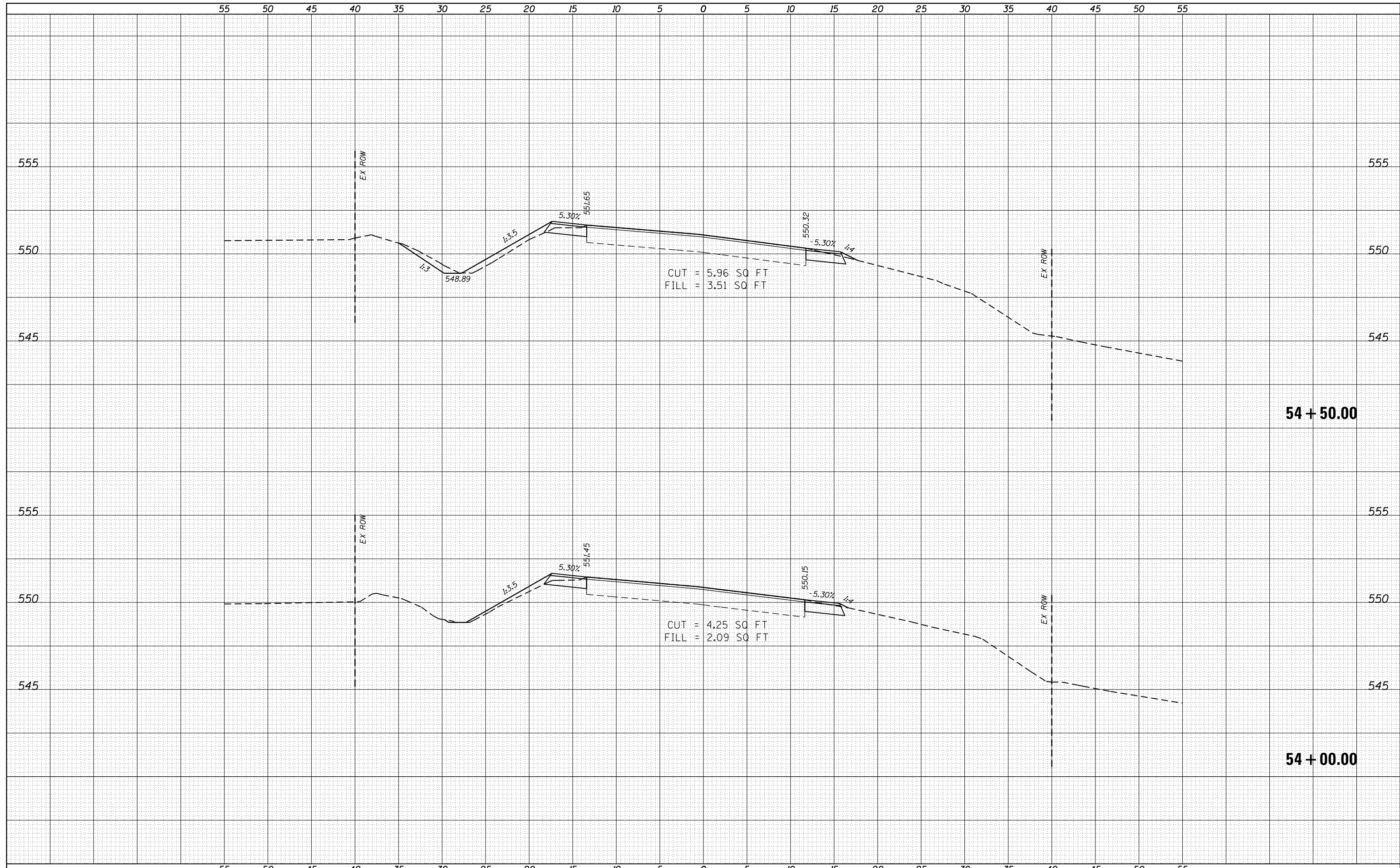
F.A.P. RTE.	SECTION	COUNTY	TOTAL SHEETS	SHEET NO.
...	..	.	96	73
CONTRACT NO. 72107			ILLINOIS FED. AID PROJECT	





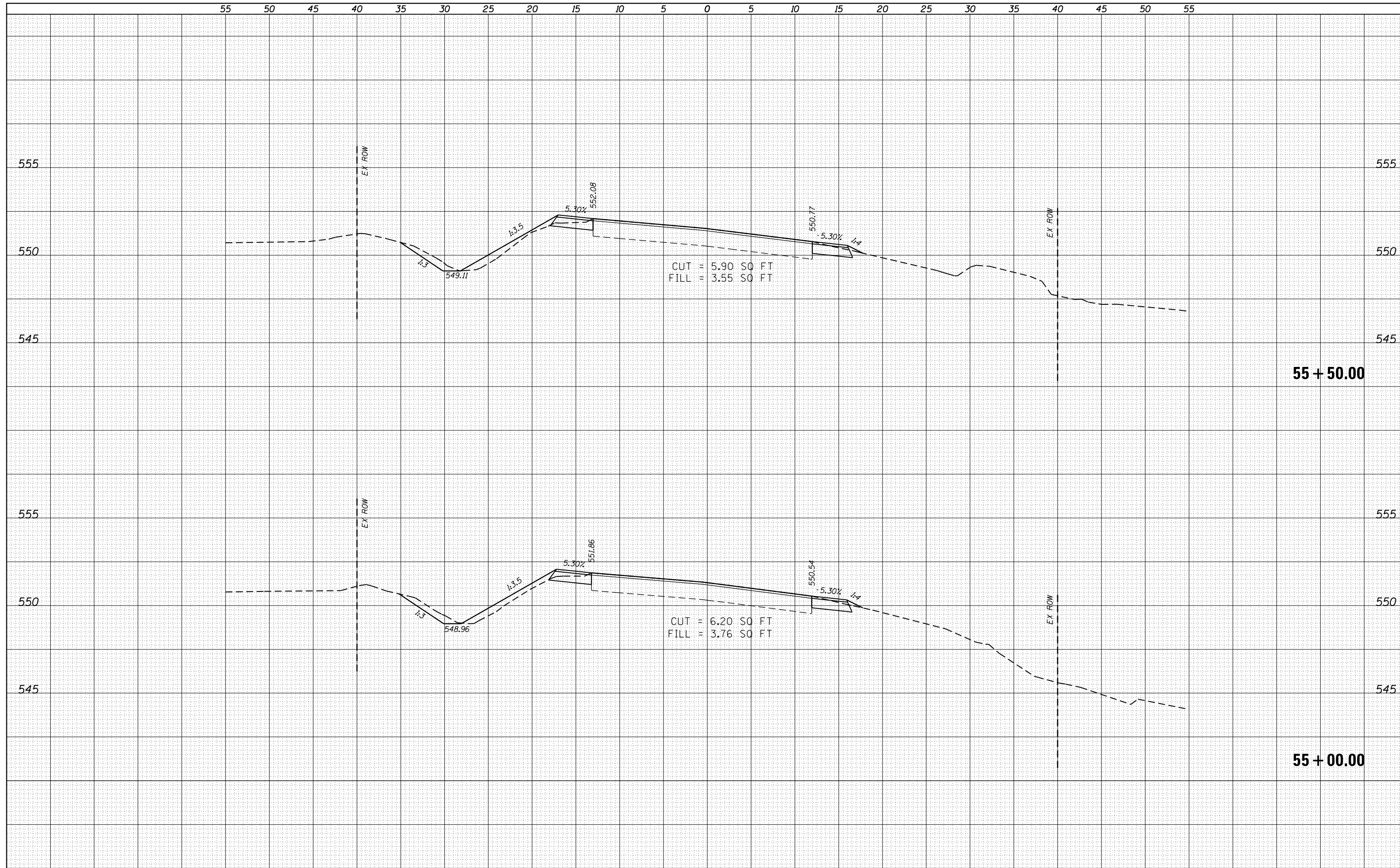
DATE	
BY	
FINAL SURVEY	SURVEYED
NOTE BOOK	PLOTTED
NO.	TEMPLATE
	AREAS
	CHECKED

DATE	
BY	
ORIGINAL SURVEY	SURVEYED
NOTE BOOK	PLOTTED
NO.	TEMPLATE
	AREAS
	CHECKED



DATE	
BY	
FINAL SURVEY	SURVEYED
NOTE BOOK	PLOTTED
NO.	TEMPLATE
	AREAS
	CHECKED

DATE	
BY	
ORIGINAL SURVEY	SURVEYED
NOTE BOOK	PLOTTED
NO.	TEMPLATE
	AREAS
	CHECKED



FILE NAME =	USER NAME = verenskif	DESIGNED -	REVISIED -	<b>STATE OF ILLINOIS</b> <b>DEPARTMENT OF TRANSPORTATION</b>	<b>IL 106 CROSS SECTIONS</b>			F.A.P. RTE.	SECTION	COUNTY	TOTAL SHEETS	SHEET NO.
Default		CHECKED -	REVISIED -					...	..	.	96	77
		DATE -	REVISIED -					CONTRACT NO. 72107			ILLINOIS FED. AID PROJECT	
								SCALE:	SHEET	OF	SHEETS	STA. 55+00.00

55 + 50.00

55 + 00.00





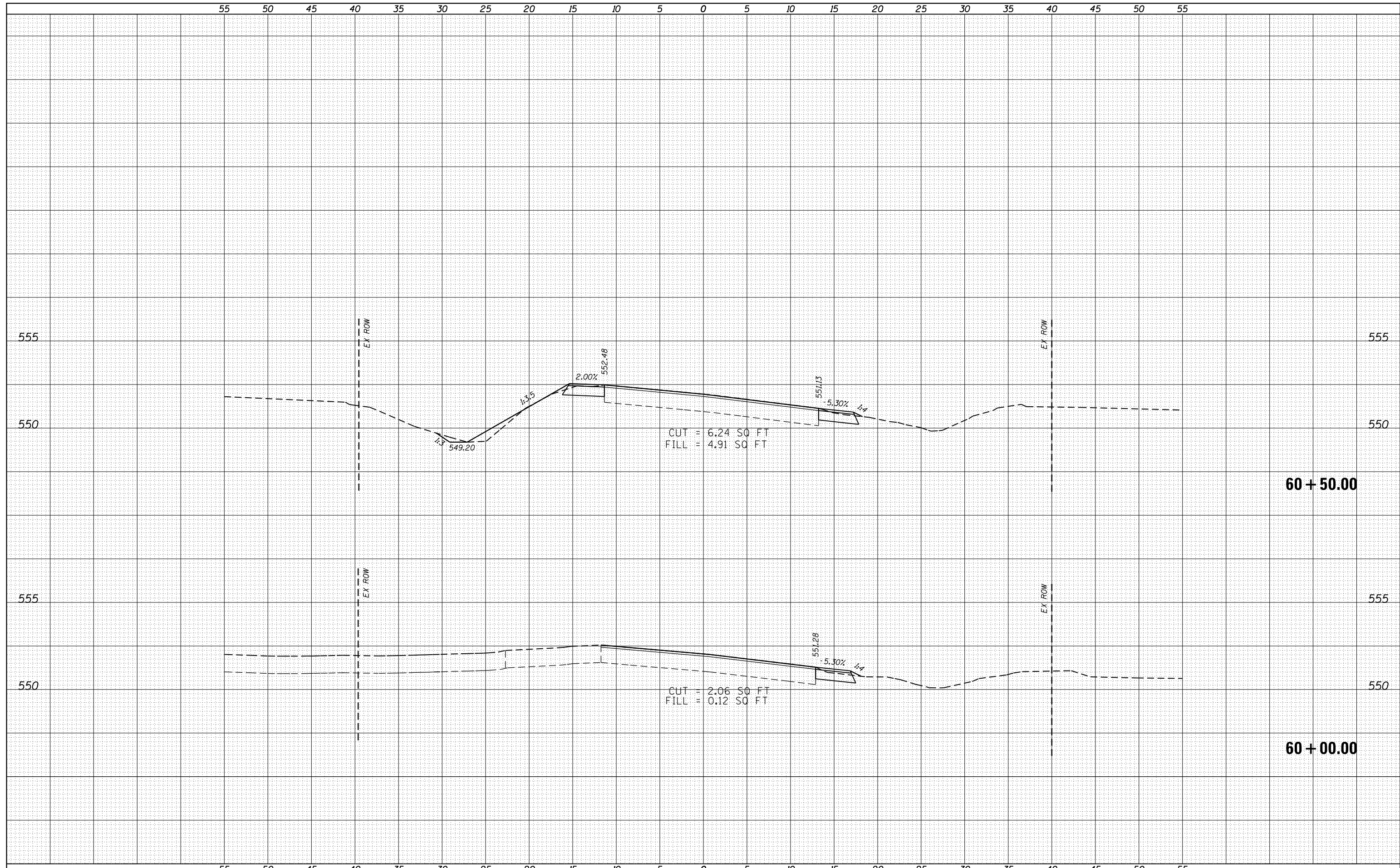






DATE	
BY	
SURVEYED	
PLOTTED	
TEMPLATE	
AREAS	
CHECKED	
FINAL SURVEY NO.	
NOTE BOOK NO.	
AREAS CHECKED	

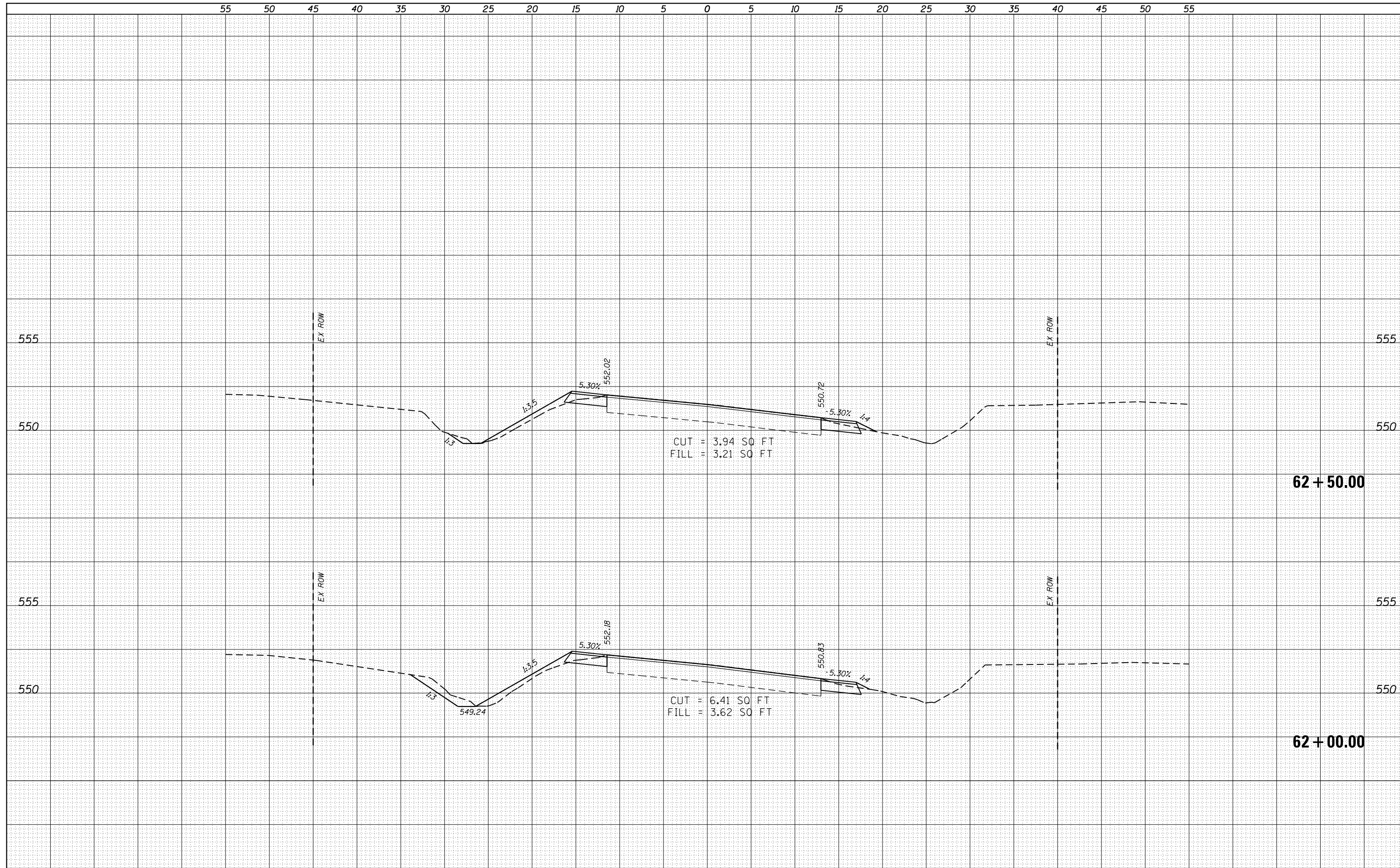
DATE	
BY	
SURVEYED	
PLOTTED	
TEMPLATE	
AREAS	
CHECKED	
ORIGINAL SURVEY NO.	
NOTE BOOK NO.	
AREAS CHECKED	





BY	DATE
SURVEYED	PLOTTED
NOTE BOOK	TEMPLATE
AREAS	CHECKED
AREAS	CHECKED

BY	DATE
SURVEYED	PLOTTED
NOTE BOOK	TEMPLATE
AREAS	CHECKED
AREAS	CHECKED



FILE NAME =	USER NAME = verenskif	DESIGNED -	REVISOR -	F.A.P. RTE.	SECTION	COUNTY	TOTAL SHEETS	SHEET NO.
p:\11084EBIDINTEG\Illinois.gov\PIWIDOT\Documents\IDOT Offices\District 6\Projects\0672107\CADD\Drawings\0672107-sht-IL106-xsections\REVISED -	DRAWN	REVISOR	REVISOR	...	..	.	96	84
Default	PLOT SCALE = 10.0000' / in.	CHECKED -	REVISOR -	CONTRACT NO. 72107			ILLINOIS FED. AID PROJECT	
	PLOT DATE = 3/27/2017	DATE -	REVISOR -	SCALE:	SHEET OF SHEETS	STA. 62+00.00 TO STA. 62+50.00	**558, 566 ** (118, 119) I, (1) RS-5, I-3	

**STATE OF ILLINOIS  
DEPARTMENT OF TRANSPORTATION**

**IL 106 CROSS SECTIONS**

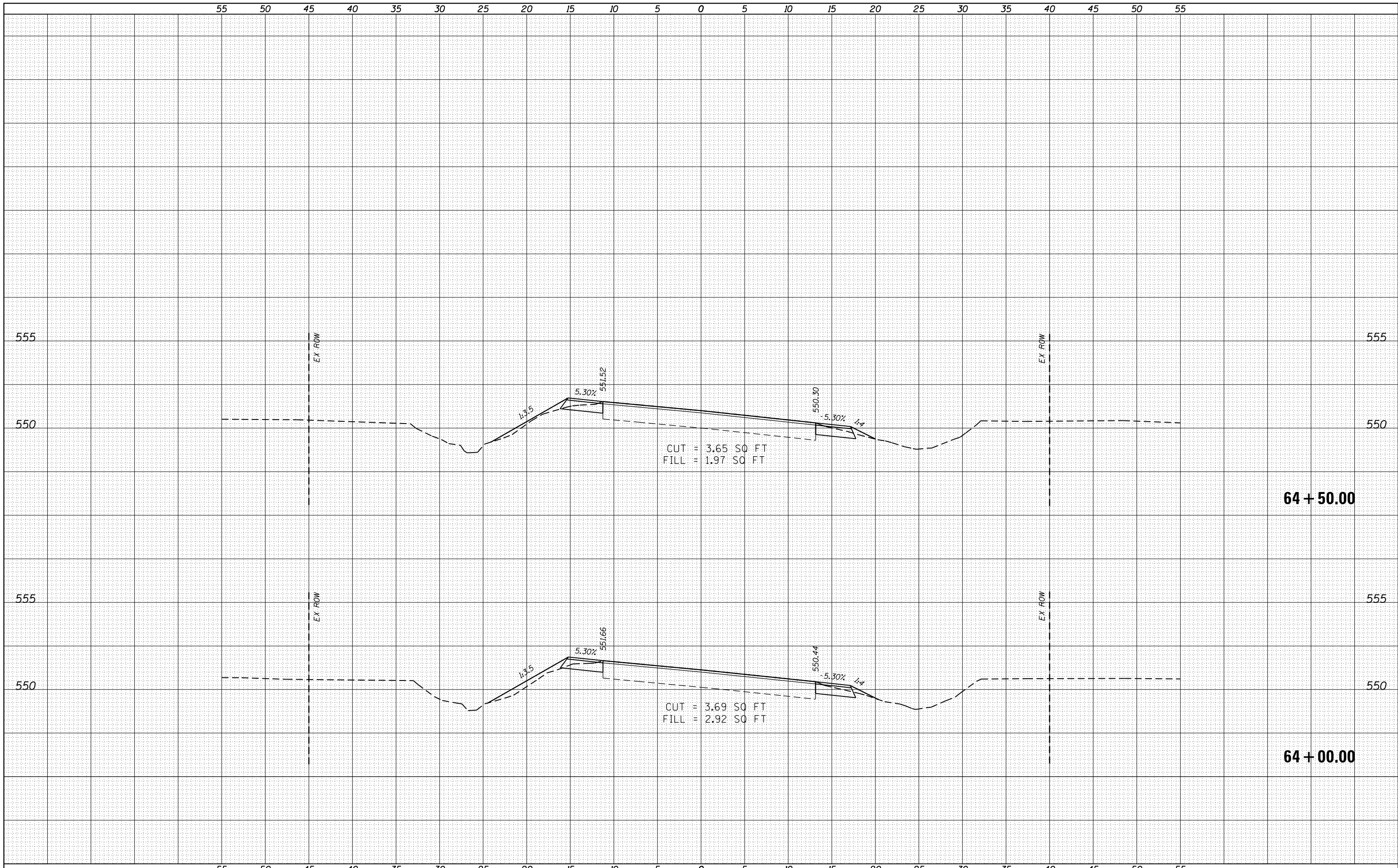
**62 + 50.00**

**62 + 00.00**



DATE	
BY	
SURVEYED	
PLOTTED	
TEMPLATE	
AREAS	
CHECKED	
FINAL SURVEY	
NOTE BOOK	
NO.	

DATE	
BY	
SURVEYED	
PLOTTED	
TEMPLATE	
AREAS	
CHECKED	
ORIGINAL SURVEY	
NOTE BOOK	
NO.	



CUT = 3.65 SQ FT  
 FILL = 1.97 SQ FT

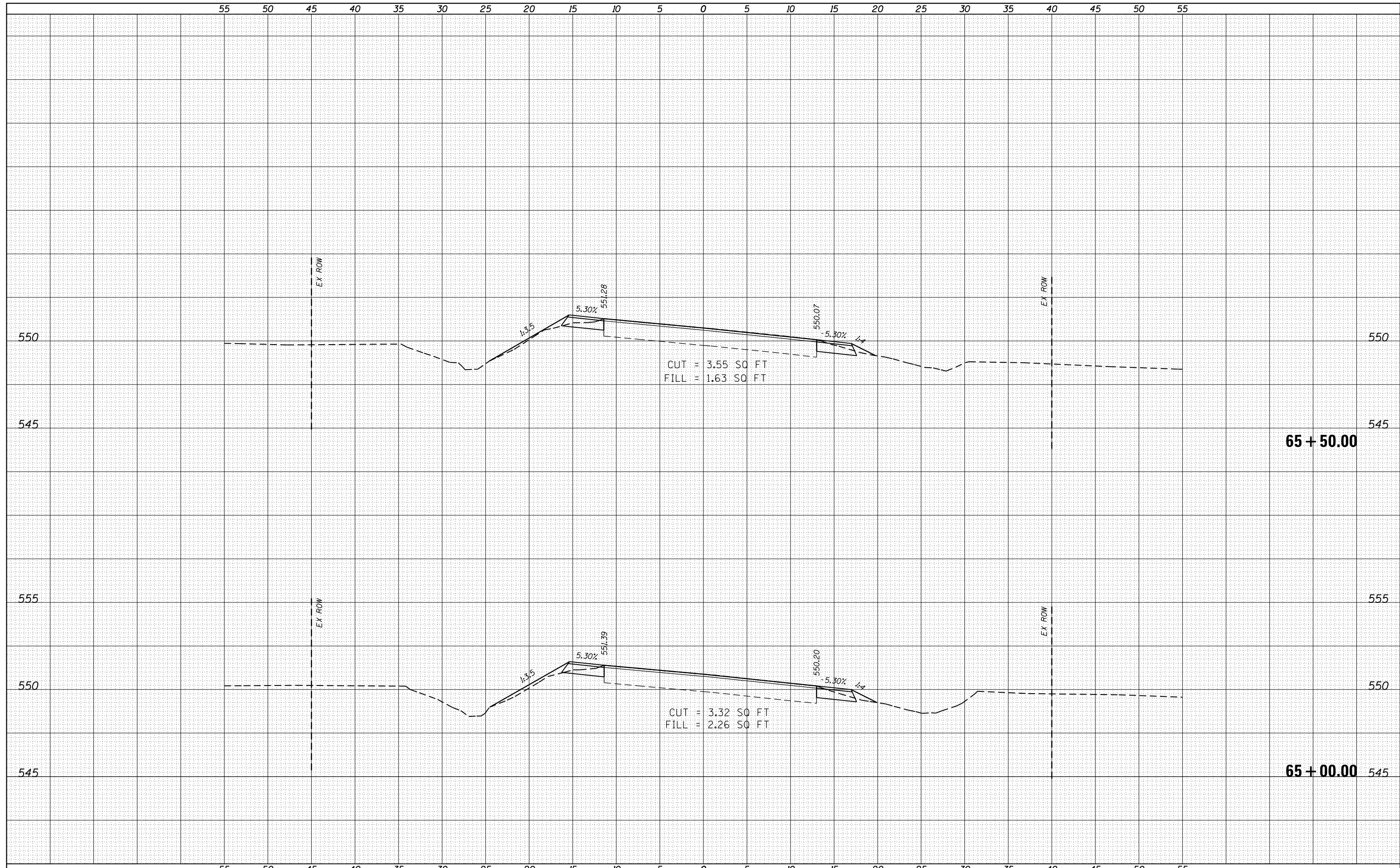
CUT = 3.69 SQ FT  
 FILL = 2.92 SQ FT

64 + 50.00

64 + 00.00

DATE	
BY	
FINAL SURVEY	SURVEYED
NOTE BOOK	PLOTTED
NO.	TEMPLATE
	AREAS CHECKED

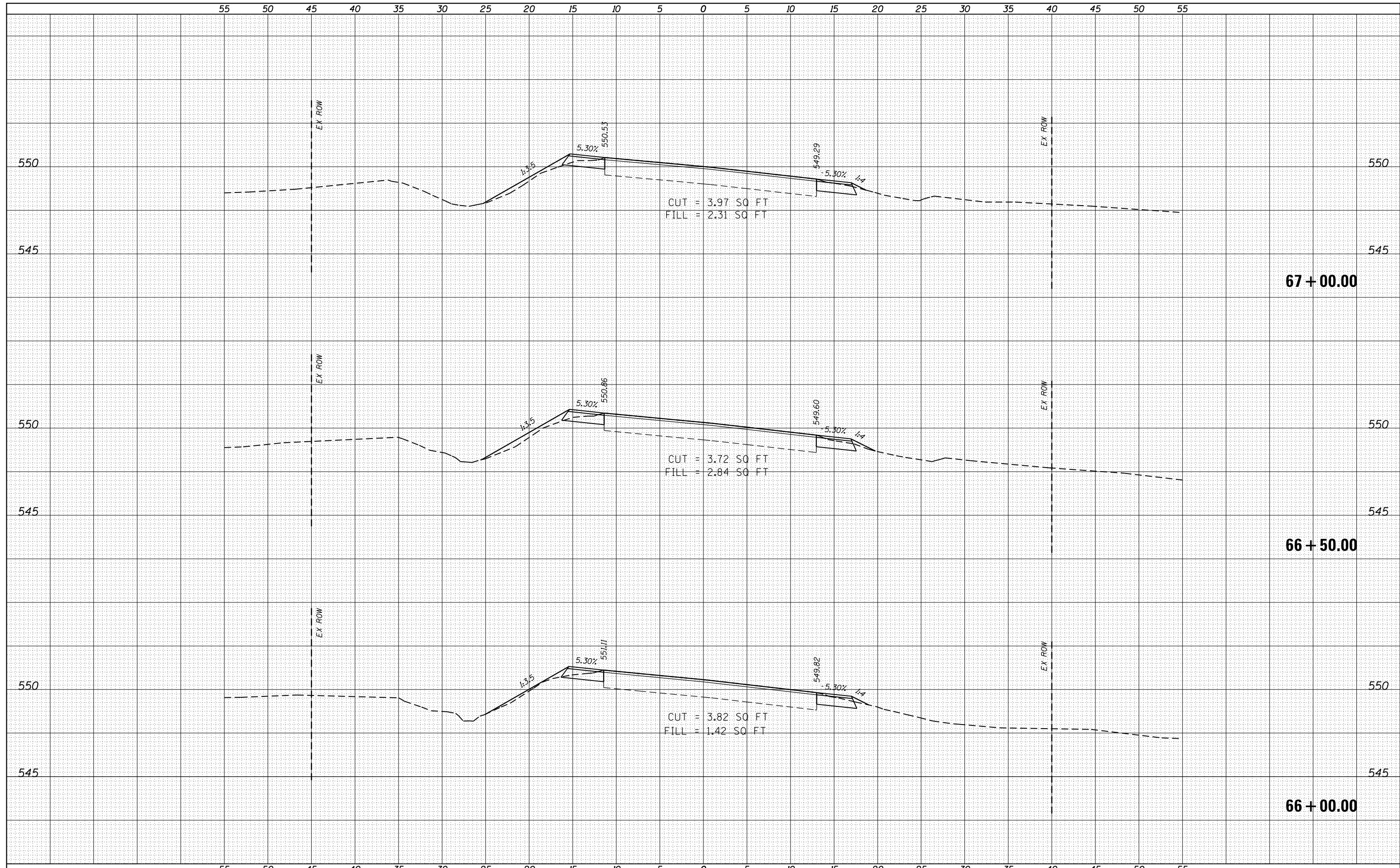
DATE	
BY	
ORIGINAL SURVEY	SURVEYED
NOTE BOOK	PLOTTED
NO.	TEMPLATE
	AREAS CHECKED



FILE NAME =	USER NAME = verenskif	DESIGNED -	REVISED -	<b>STATE OF ILLINOIS DEPARTMENT OF TRANSPORTATION</b>	<b>IL 106 CROSS SECTIONS</b>			F.A.P. RTE.	SECTION	COUNTY	TOTAL SHEETS	SHEET NO.
Default		CHECKED -	REVISED -		...	..	.	96	87			
		DATE -	REVISED -		SCALE: SHEET OF SHEETS STA. 65+00.00 TO STA. 65+50.00			CONTRACT NO. 72107				
					ILLINOIS FED. AID PROJECT							

DATE	
BY	
FINAL SURVEY	SURVEYED
NOTE BOOK	PLOTTED
NO.	TEMPLATE
	AREAS
	CHECKED

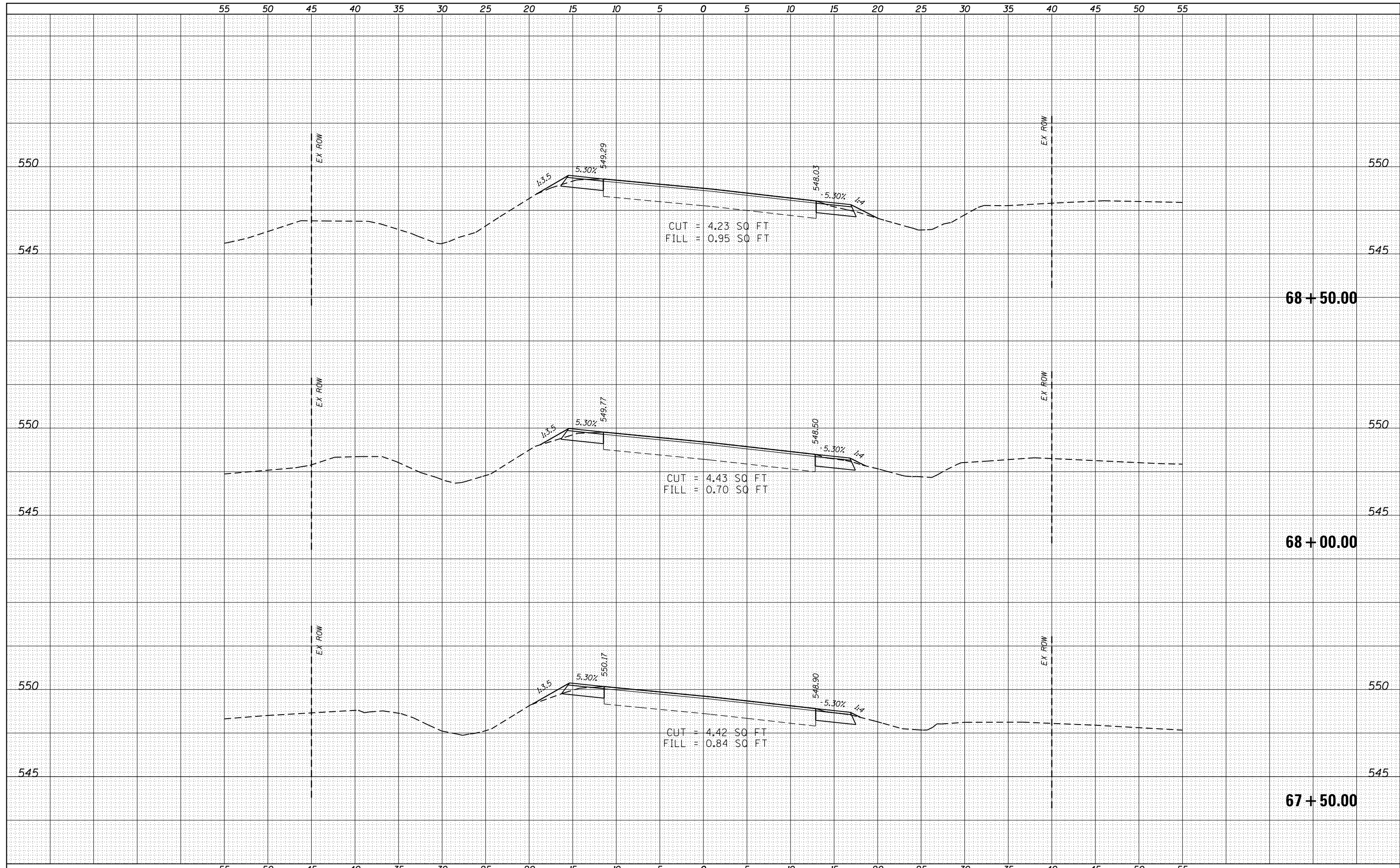
DATE	
BY	
ORIGINAL SURVEY	SURVEYED
NOTE BOOK	PLOTTED
NO.	TEMPLATE
	AREAS
	CHECKED





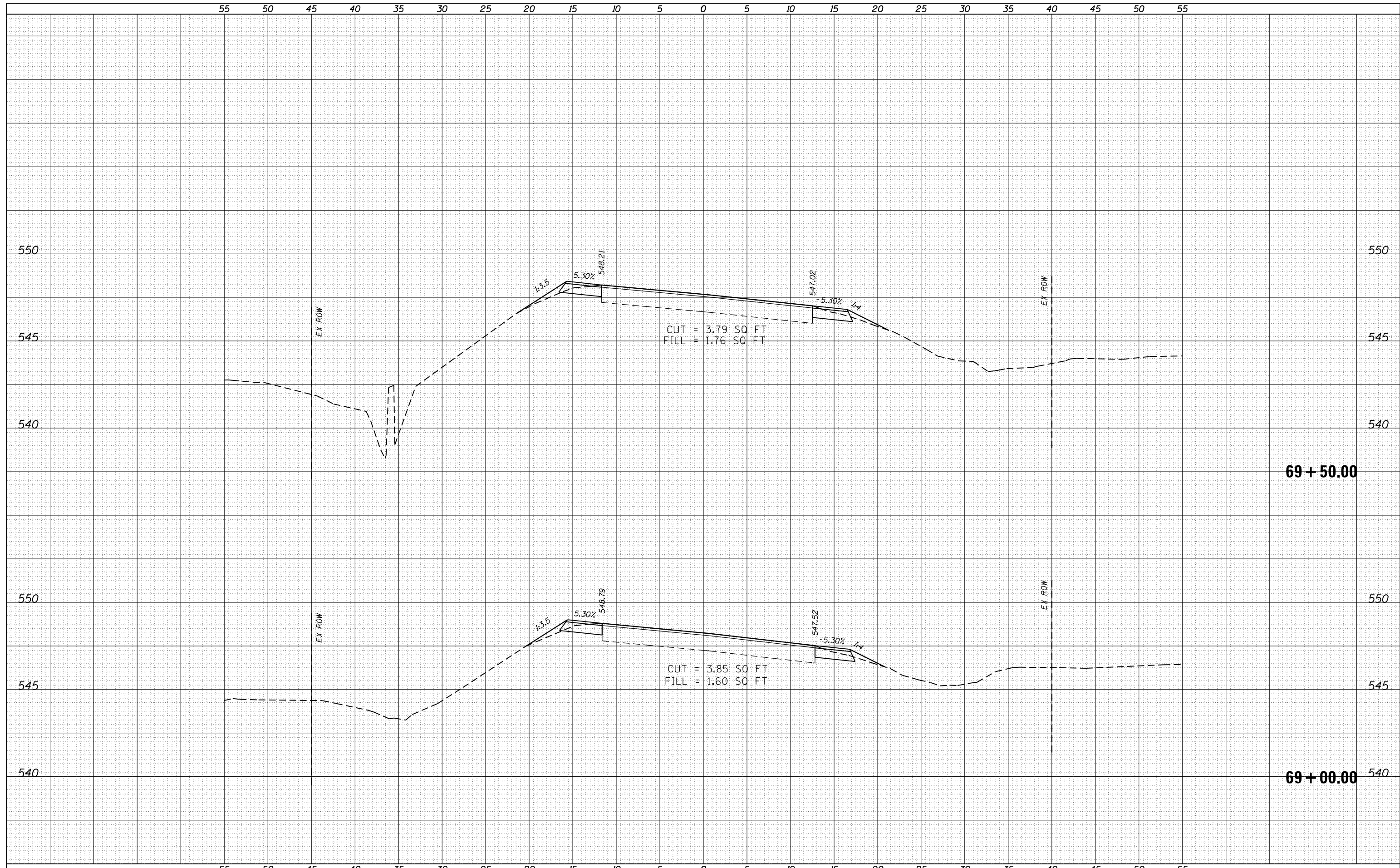
DATE	
BY	
FINAL SURVEY	SURVEYED
NOTE BOOK	PLOTTED
NO.	TEMPLATE
	AREAS
	CHECKED

DATE	
BY	
ORIGINAL SURVEY	SURVEYED
NOTE BOOK	PLOTTED
NO.	TEMPLATE
	AREAS
	CHECKED



DATE	
BY	
SURVEYED	
PLOTTED	
TEMPLATE	
NOTE BOOK	
AREAS CHECKED	
NO.	

DATE	
BY	
SURVEYED	
PLOTTED	
TEMPLATE	
NOTE BOOK	
AREAS CHECKED	
NO.	

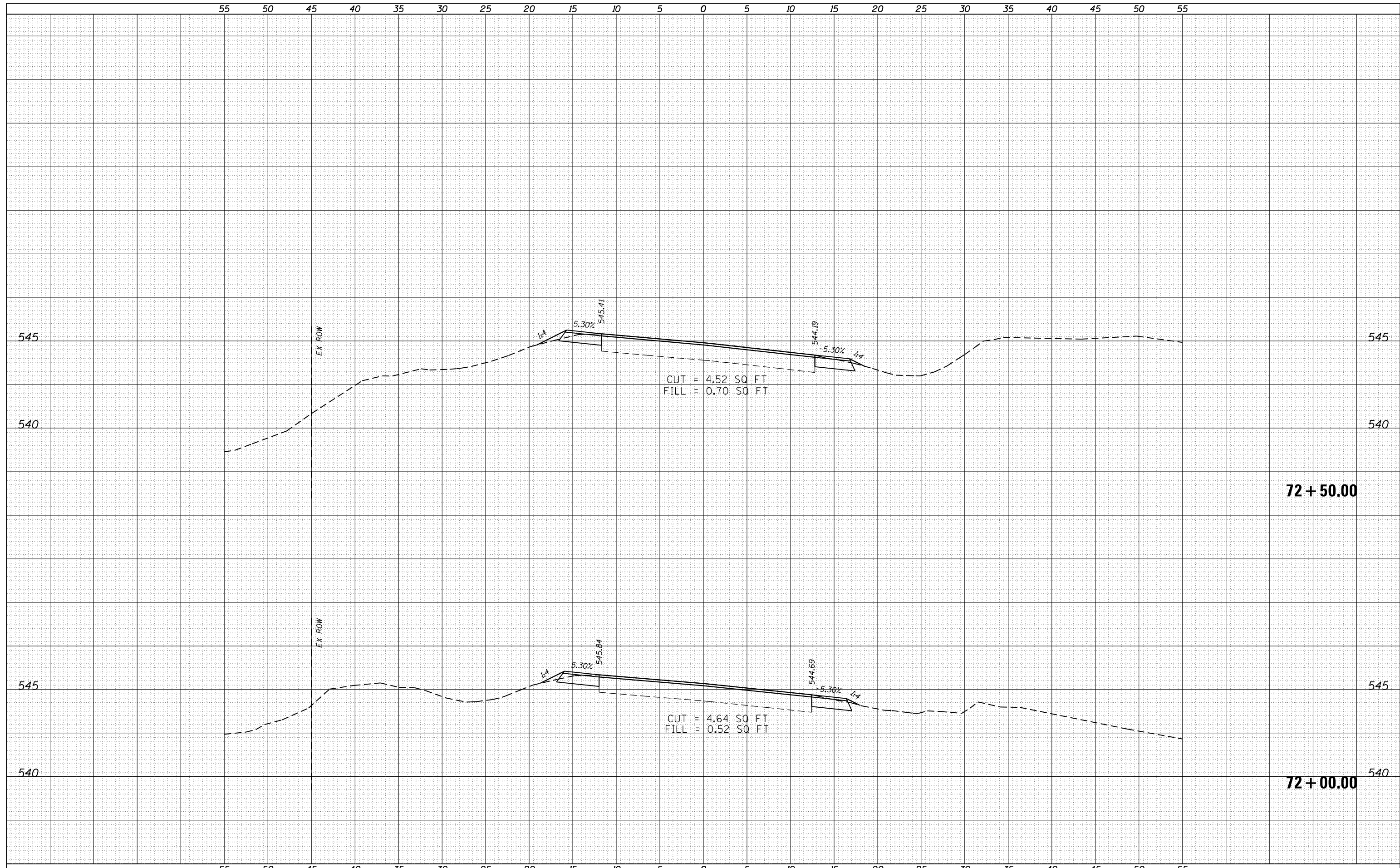






BY	DATE
FINAL SURVEY	SURVEYED
NOTE BOOK	PLOTTED
NO.	TEMPLATE
	AREAS
	CHECKED

BY	DATE
ORIGINAL SURVEY	SURVEYED
NOTE BOOK	PLOTTED
NO.	TEMPLATE
	AREAS
	CHECKED



FILE NAME =	USER NAME = verenskif	DESIGNED -	REVISIED -	<b>STATE OF ILLINOIS DEPARTMENT OF TRANSPORTATION</b>	<b>IL 106 CROSS SECTIONS</b>				F.A.P. RTE.	SECTION	COUNTY	TOTAL SHEETS	SHEET NO.
Default	\\IL084EBIDINTEG\Illinois.gov\PIDOT\Documents\IDOT Offices\District 6\Projects\D672107\CADD\Drawings\Drawings\672107-sht-IL106-xsections	DRAWN -	REVISIED -		SCALE:	SHEET	OF	SHEETS	STA. 72+00.00	TO STA. 72+50.00	ILLINOIS FED. AID PROJECT	96	93
	PLOT SCALE = 10.0000" / in.	CHECKED -	REVISIED -		CONTRACT NO. 72107								
	PLOT DATE = 3/27/2017	DATE -	REVISIED -		** 558, 566 ** (118, 119) I, (1) RS-5, I-3								

72 + 50.00

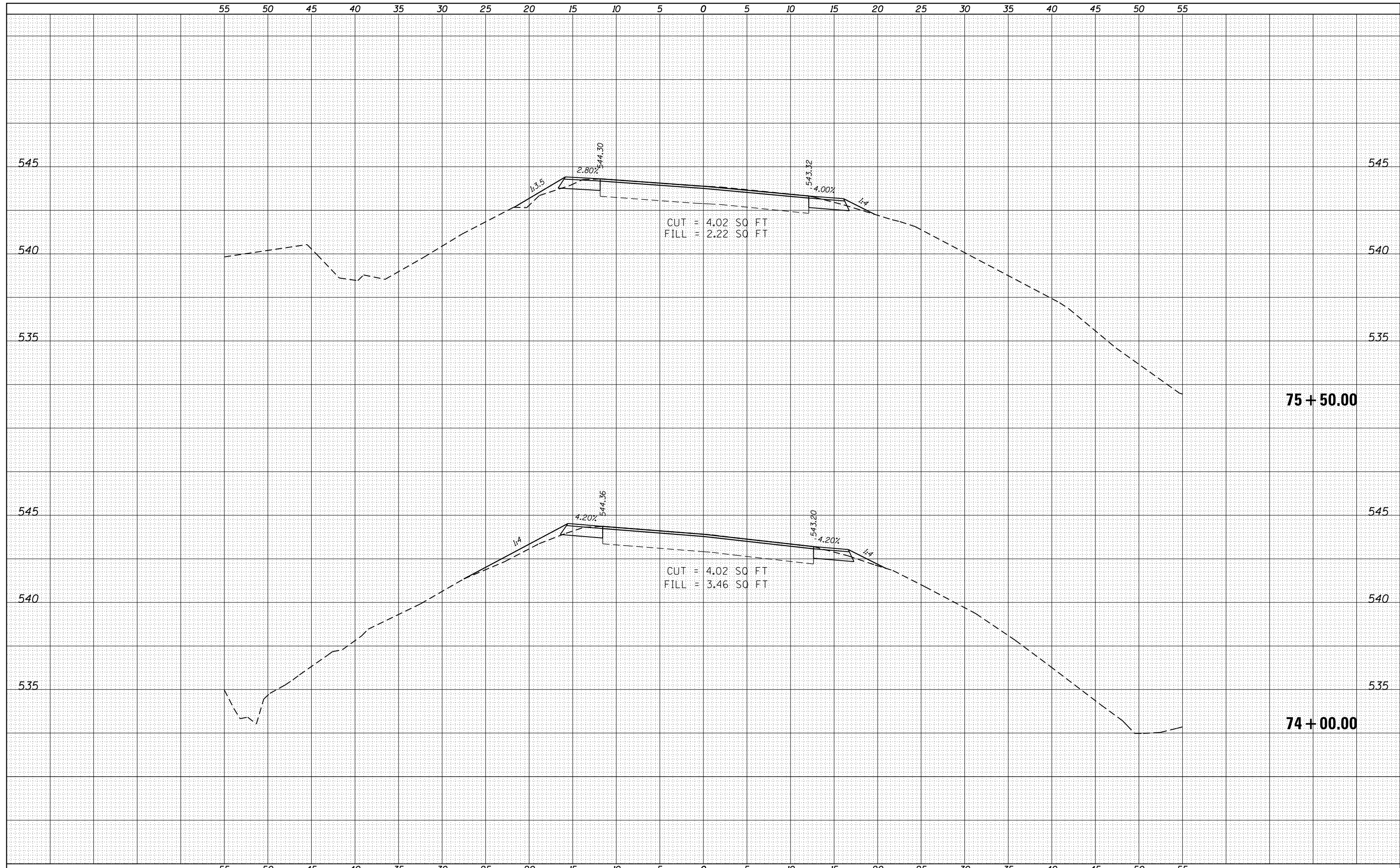
72 + 00.00

CONTRACT NO. 72107  
ILLINOIS FED. AID PROJECT  
\*\* 558, 566 \*\* (118, 119) I, (1) RS-5, I-3  
PIKE, SCOTT (149, 171)



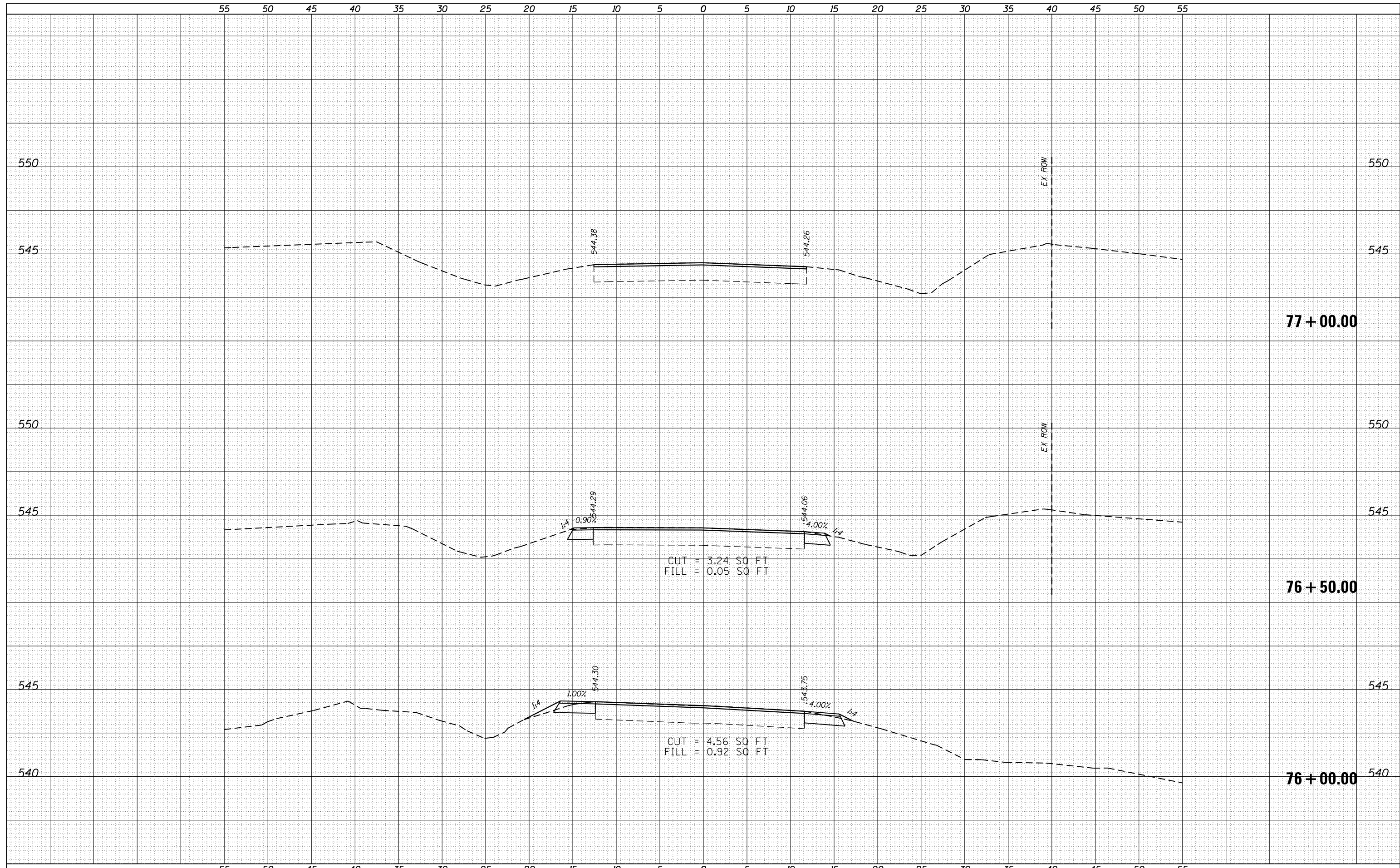
DATE	
BY	
FINAL SURVEY	SURVEYED
NOTE BOOK	PLOTTED
NO.	TEMPLATE
	AREAS
	CHECKED

DATE	
BY	
ORIGINAL SURVEY	SURVEYED
NOTE BOOK	PLOTTED
NO.	TEMPLATE
	AREAS
	CHECKED



DATE	
BY	
FINAL SURVEY	SURVEYED
NOTE BOOK	PLOTTED
NO.	TEMPLATE
	AREAS
	CHECKED

DATE	
BY	
ORIGINAL SURVEY	SURVEYED
NOTE BOOK	PLOTTED
NO.	TEMPLATE
	AREAS
	CHECKED



FILE NAME =	USER NAME = verenskif	DESIGNED -	REVISIED -	<b>STATE OF ILLINOIS</b> <b>DEPARTMENT OF TRANSPORTATION</b>	<b>IL 106 CROSS SECTIONS</b>			F.A.P. RTE.	SECTION	COUNTY	TOTAL SHEETS	SHEET NO.	
Default		CHECKED -	REVISIED -		SCALE:	SHEET	OF	SHEETS	STA. 76+00.00	TO STA. 77+00.00	CONTRACT NO. 72107	96	96
		DATE -	REVISIED -		ILLINOIS FED. AID PROJECT								
					*** 558, 566 ***(118, 119) 1, (1) RS-5, I-3 * PIKE, SCOTT (149, 171)								