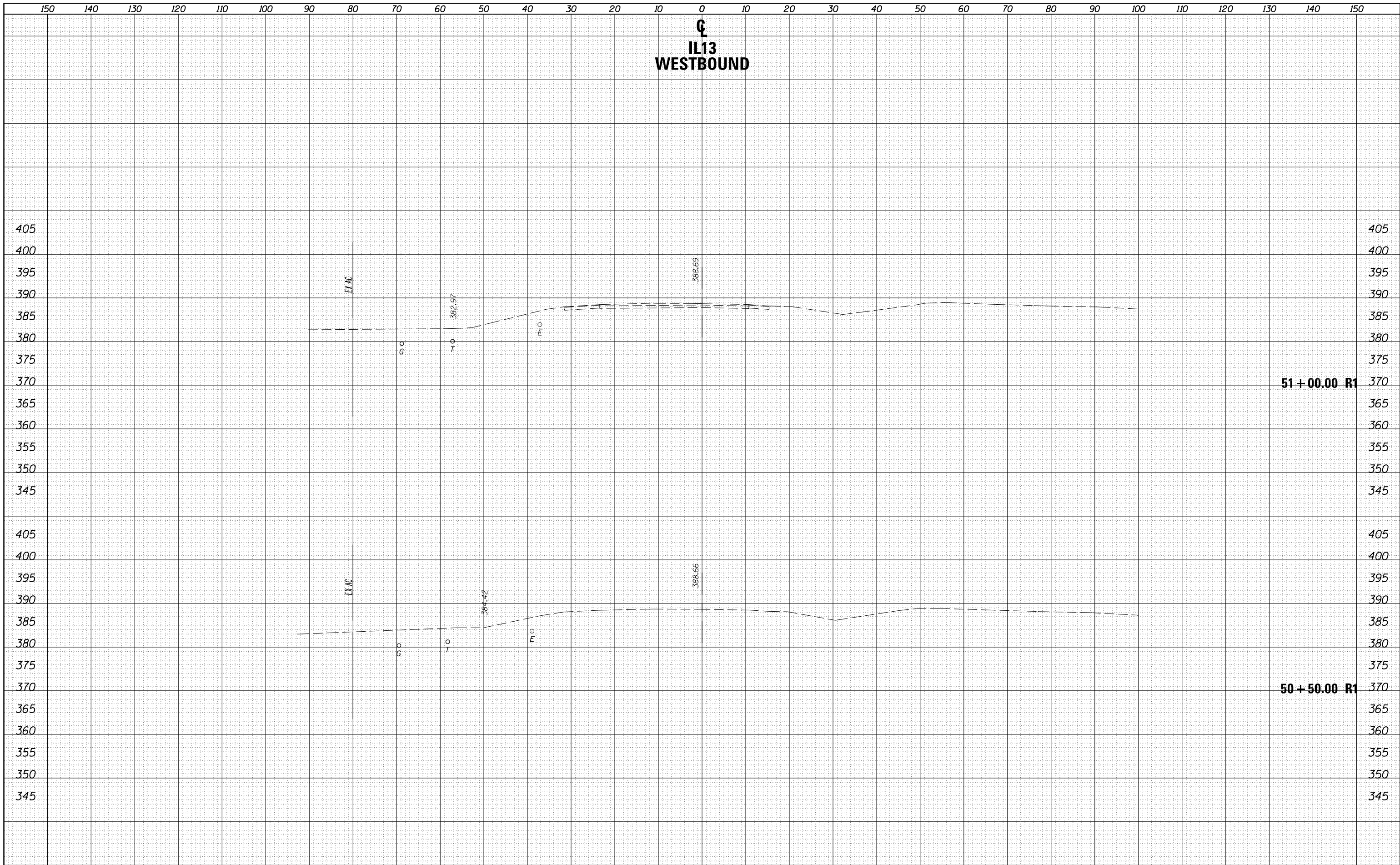


IL13 WESTBOUND

BY		DATE	
FINAL SURVEY	SURVEYED	PLOTTED	TEMPLATED
NO.	NO.	NO.	NO.
AREAS CHECKED	AREAS CHECKED	AREAS CHECKED	AREAS CHECKED

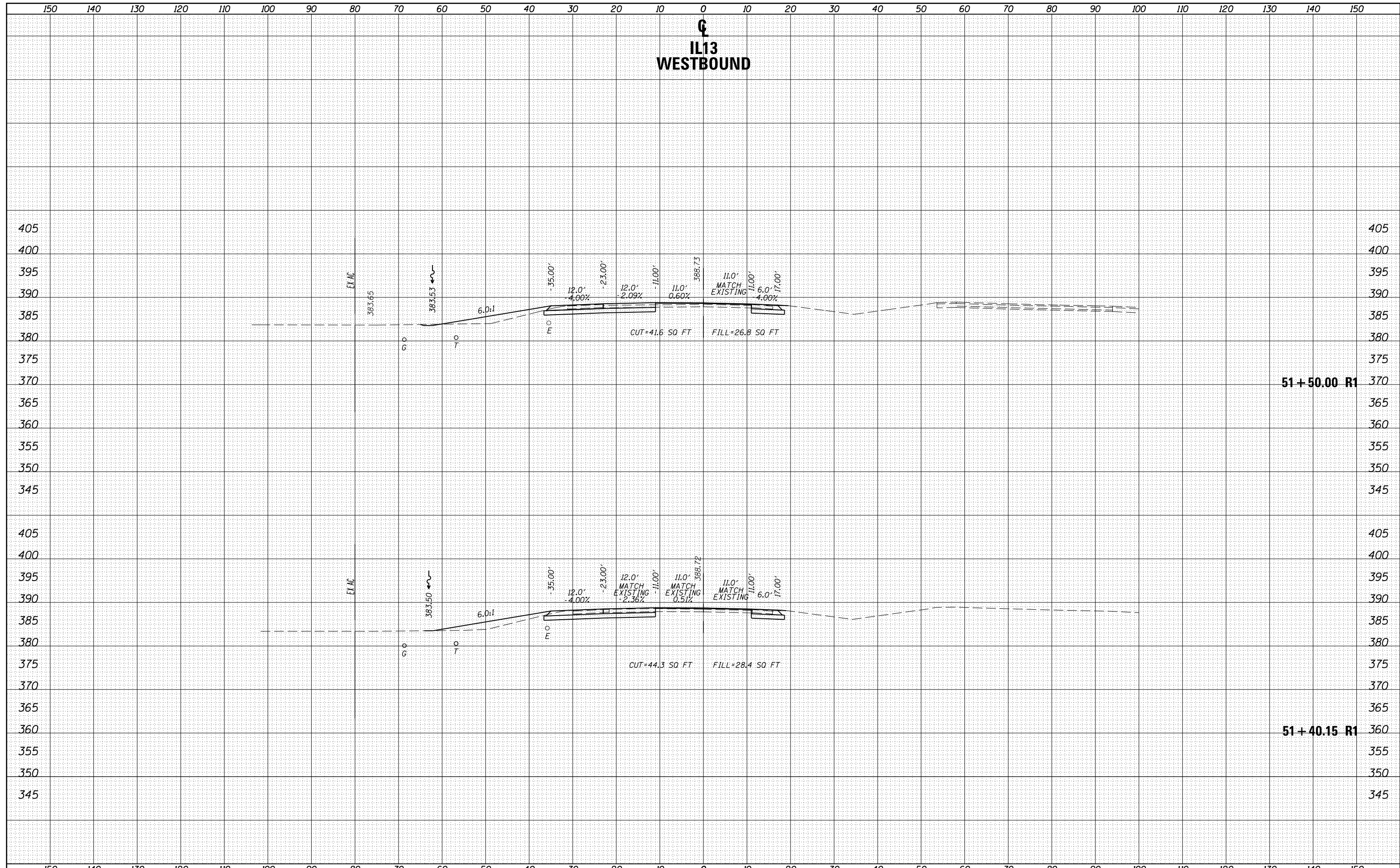
BY		DATE	
ORIGINAL SURVEY	SURVEYED	PLOTTED	TEMPLATED
NO.	NO.	NO.	NO.
AREAS CHECKED	AREAS CHECKED	AREAS CHECKED	AREAS CHECKED



**IL13
WESTBOUND**

DATE	
BY	
FINAL SURVEY	SURVEYED
NOTE BOOK	PLOTTED
NO.	TEMPLATE
	AREAS
	CHECKED

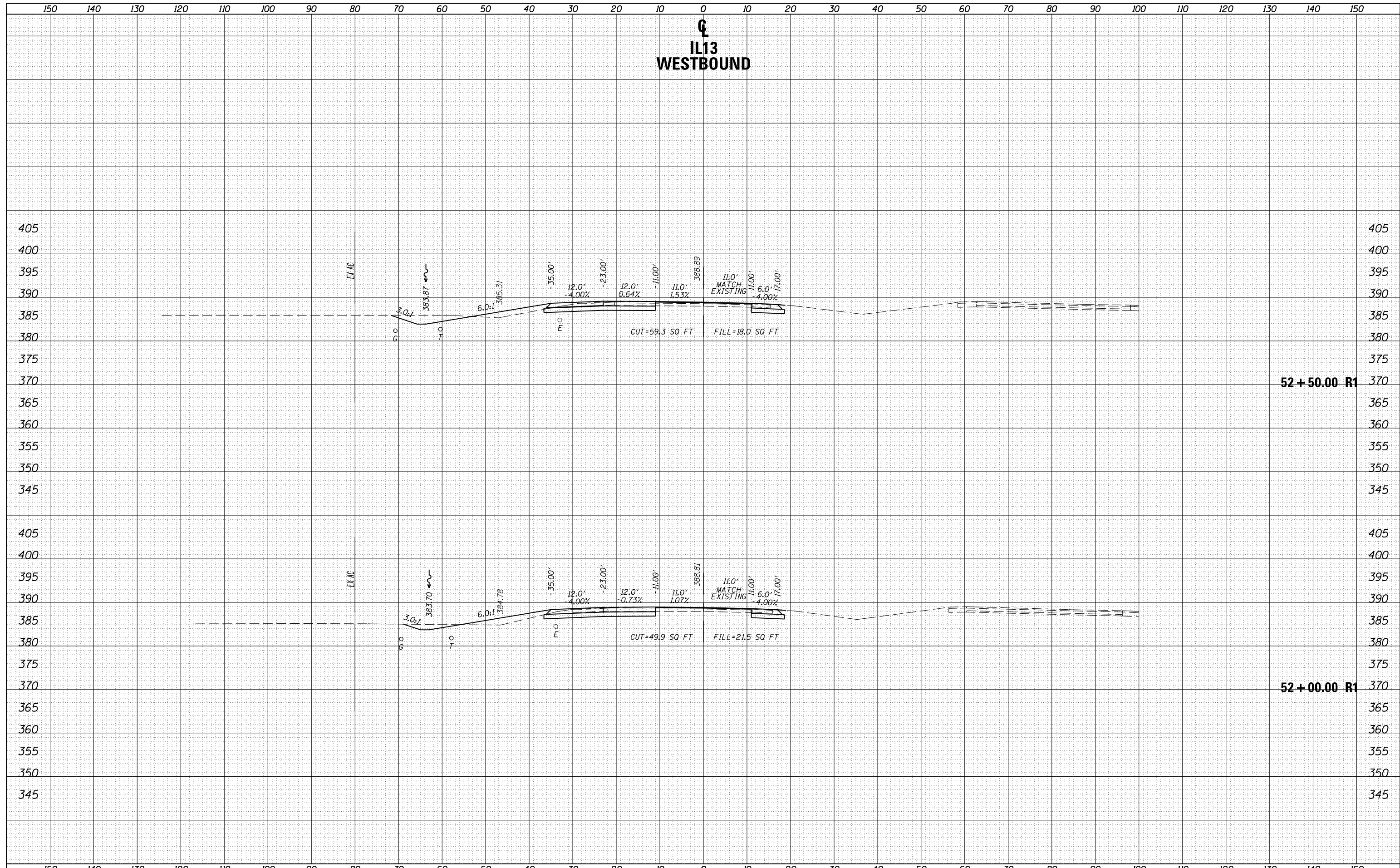
DATE	
BY	
ORIGINAL SURVEY	SURVEYED
NOTE BOOK	PLOTTED
NO.	TEMPLATE
	AREAS
	CHECKED



**IL13
WESTBOUND**

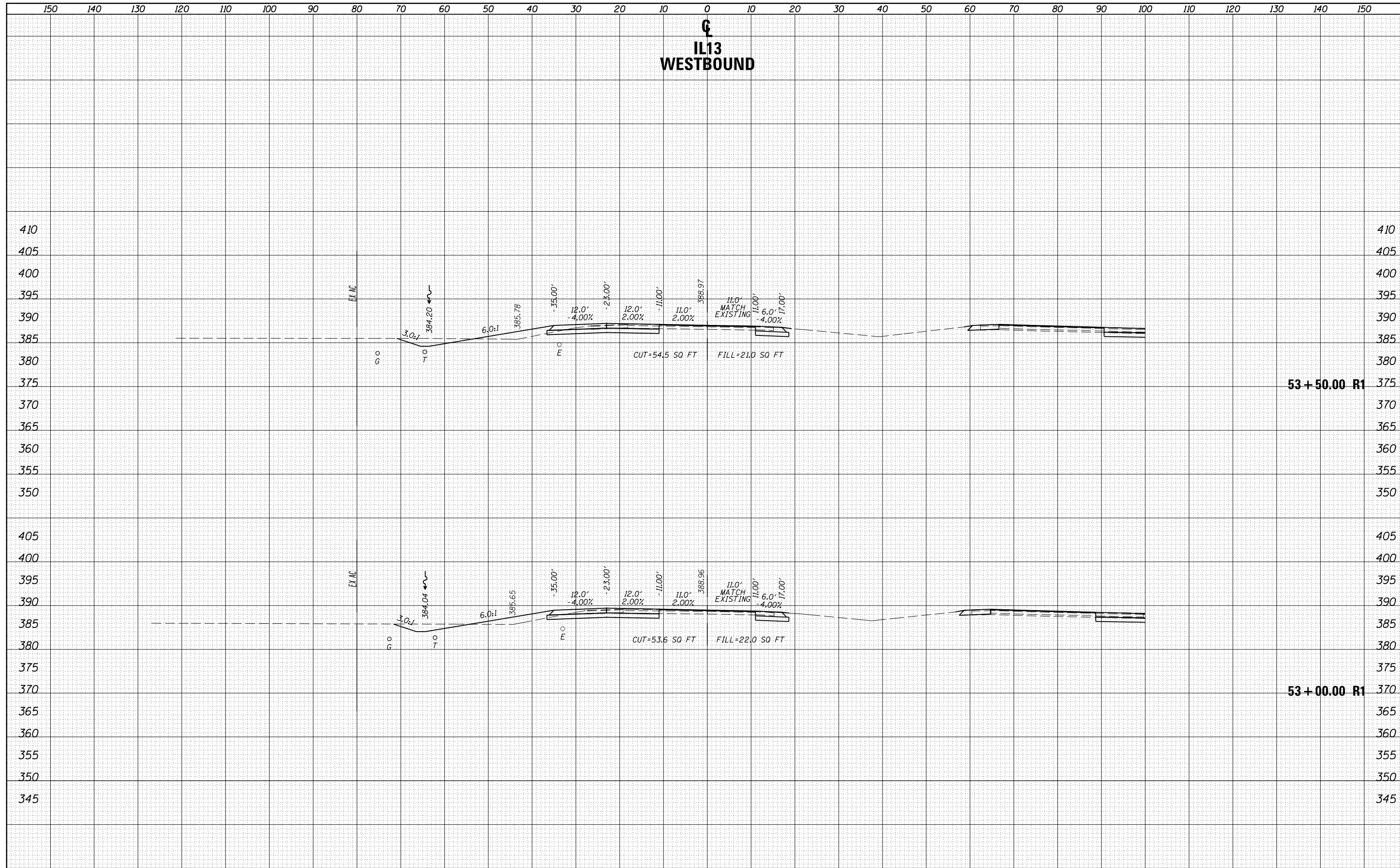
DATE	
BY	
FINAL SURVEY	
PLOTTED	
TEMPLATE	
NOTE BOOK	
AREAS CHECKED	
NO.	

DATE	
BY	
ORIGINAL SURVEY	
PLOTTED	
TEMPLATE	
NOTE BOOK	
AREAS CHECKED	
NO.	



FILE NAME =	USER NAME = naasdp	DESIGNED -	REVISED -	STATE OF ILLINOIS DEPARTMENT OF TRANSPORTATION	CROSS SECTIONS IL13 WESTBOUND				F.A.P. RTE.	SECTION	COUNTY	TOTAL SHEETS	SHEET NO.
Default	\\IL084EBIDINTEG.illinois.gov\PIWDOT\Documents\IDOT Offices\District 9\Projects\13.giant.shd	DRAWN -	REVISED -		331	(5-3)R-1,N-1,B-5,BR-1,B-6,BR-2	JACKSON	325	203				
	PLOT SCALE = 20.0000' / in.	CHECKED -	REVISED -		CONTRACT NO. 78295								
	PLOT DATE = 3/24/2017	DATE -	REVISED -		SCALE:	SHEET	OF	SHEETS	STA. 52+00.00	TO STA. 52+50.00	ILLINOIS FED. AID PROJECT		

**IL13
WESTBOUND**



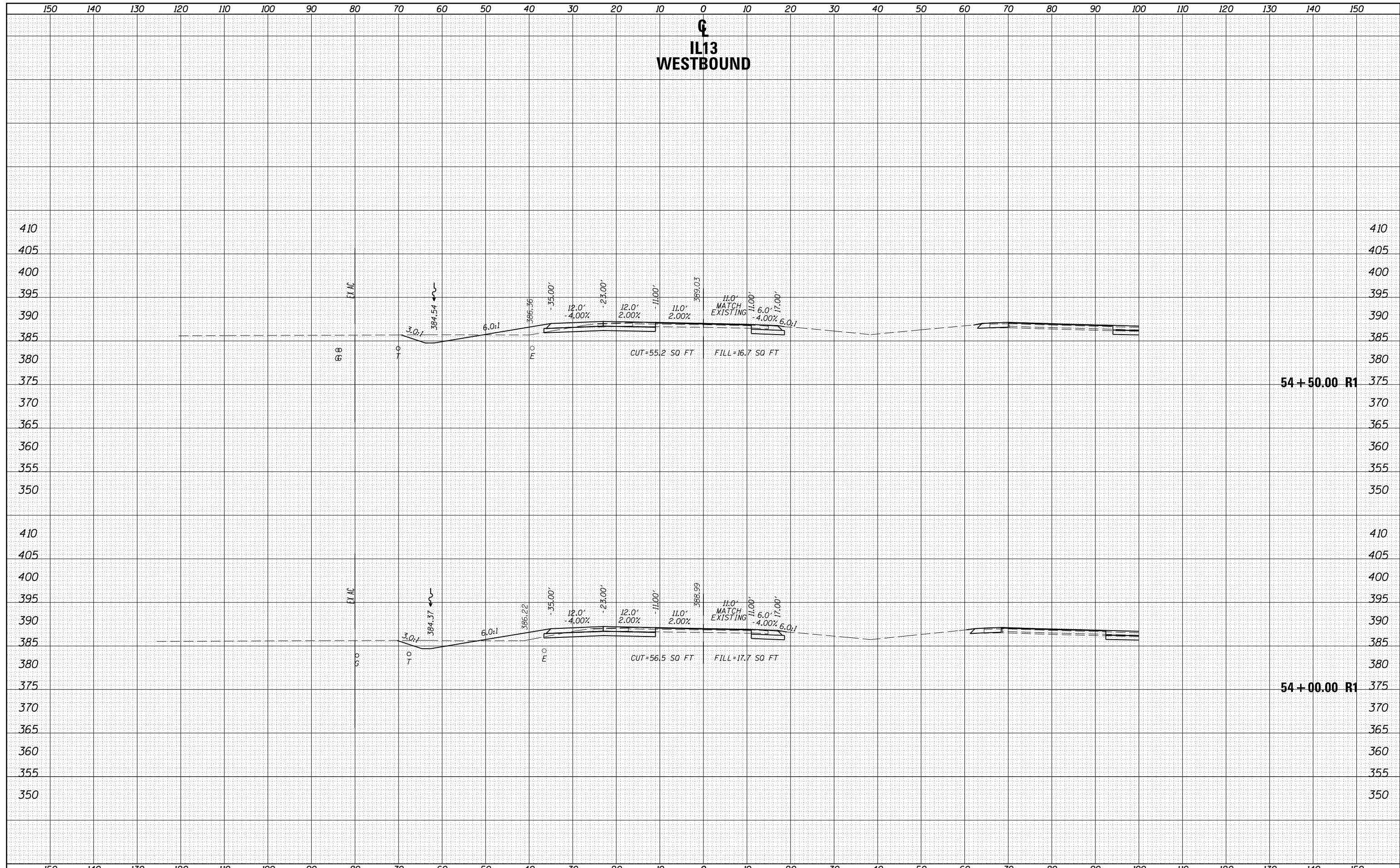
DATE	
BY	
FINAL SURVEY	SURVEYED
NOTE BOOK	PLOTTED
NO.	TEMPLATE
	AREAS CHECKED
	AREAS CHECKED

DATE	
BY	
ORIGINAL SURVEY	SURVEYED
NOTE BOOK	PLOTTED
NO.	TEMPLATE
	AREAS CHECKED
	AREAS CHECKED

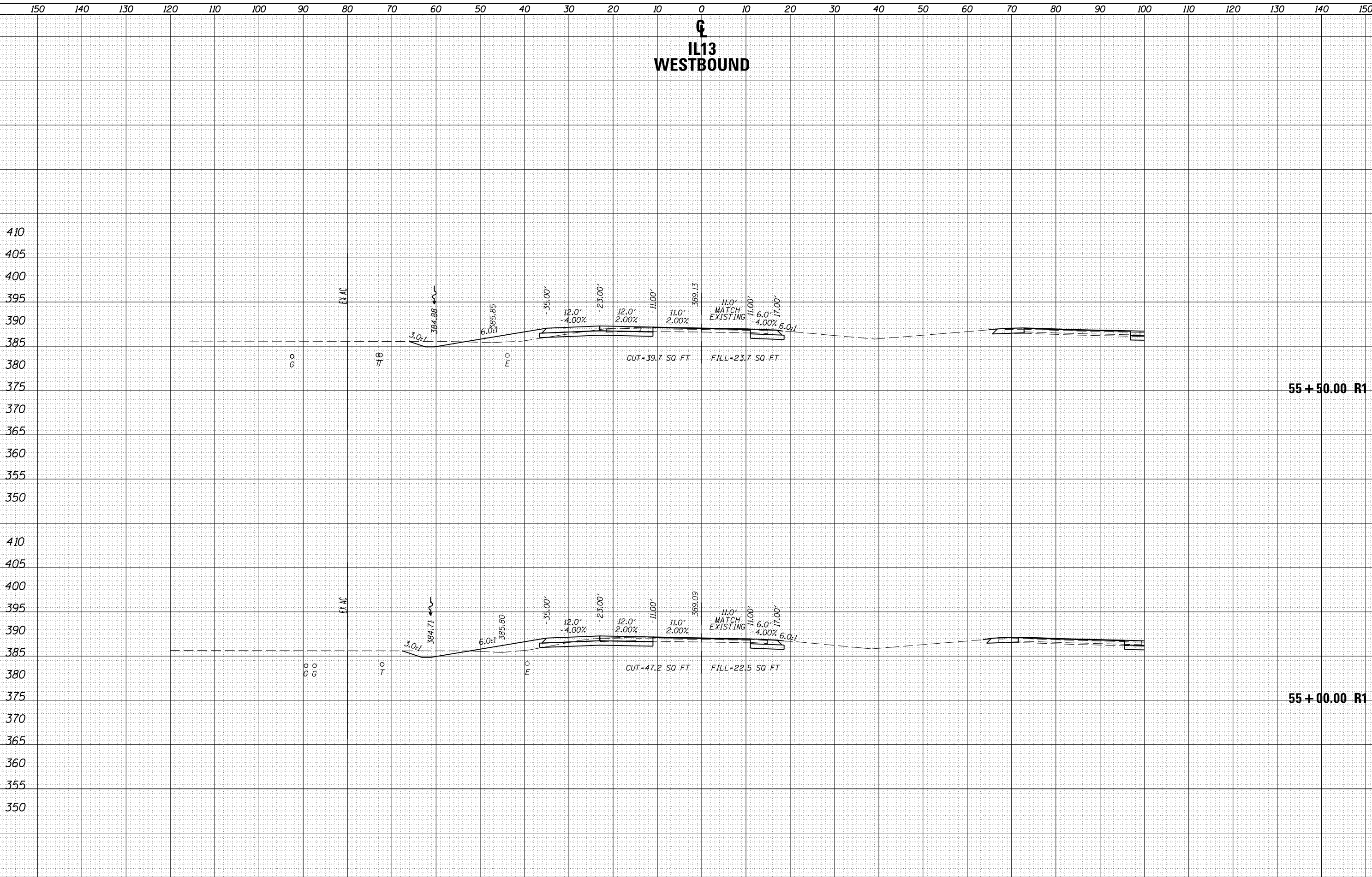
**IL13
WESTBOUND**

DATE	
BY	
FINAL SURVEY	SURVEYED
NOTE BOOK	PLOTTED
NO.	TEMPLATE
	AREAS
	CHECKED

DATE	
BY	
ORIGINAL SURVEY	SURVEYED
NOTE BOOK	PLOTTED
NO.	TEMPLATE
	AREAS
	CHECKED



IL13
WESTBOUND



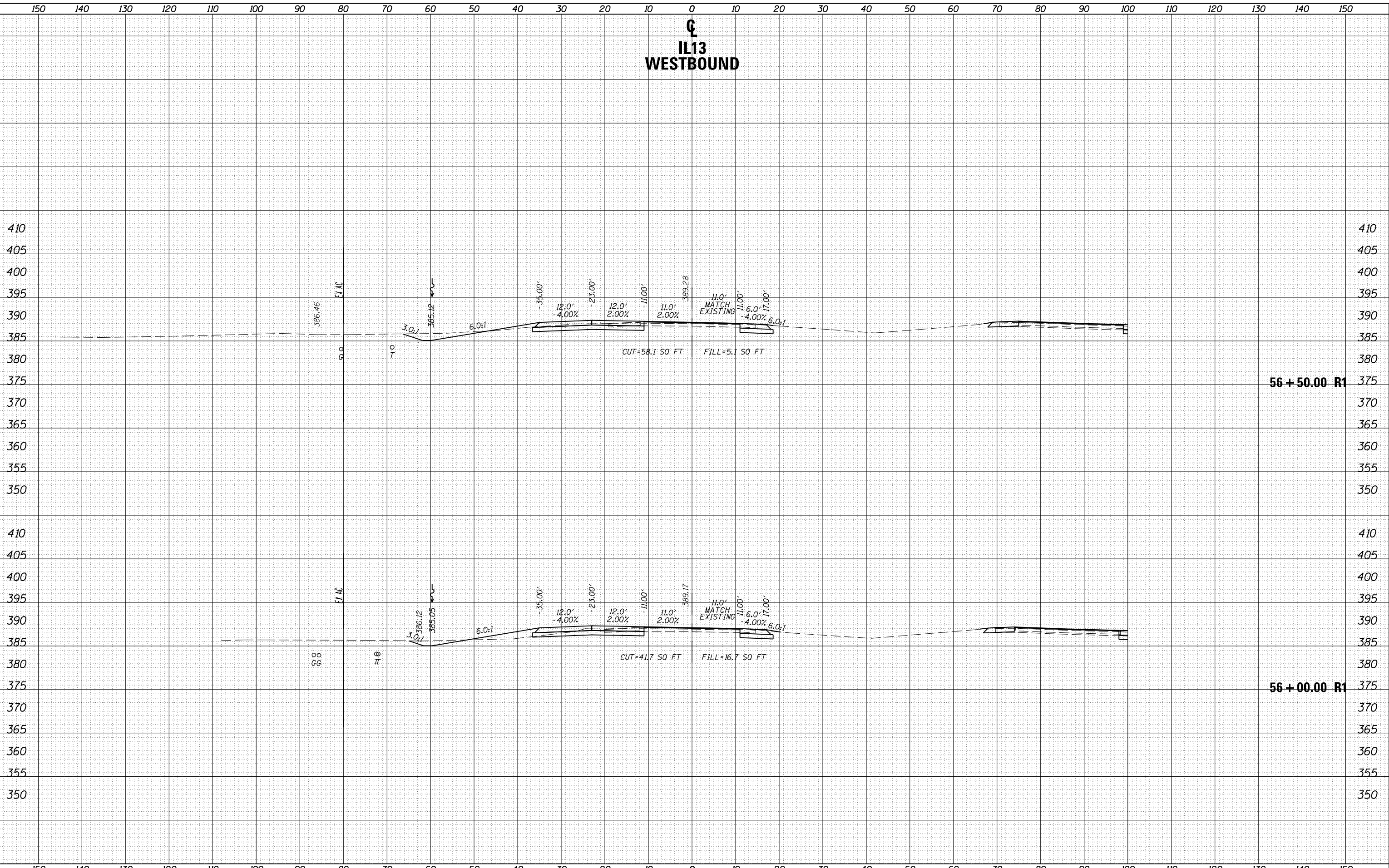
55 + 50.00 R1

55 + 00.00 R1

BY	DATE
FINAL SURVEY	SURVEYED
NOTE BOOK	PLOTTED
NO.	TEMPLATE
	AREAS CHECKED

BY	DATE
ORIGINAL SURVEY	SURVEYED
NOTE BOOK	PLOTTED
NO.	TEMPLATE
	AREAS CHECKED

IL13
WESTBOUND



BY: _____ DATE: _____

FINISHED SURVEY	SURVEYED
NOTE BOOK	PLOTTED
	TEMPLATE
	AREAS
	CHECKED

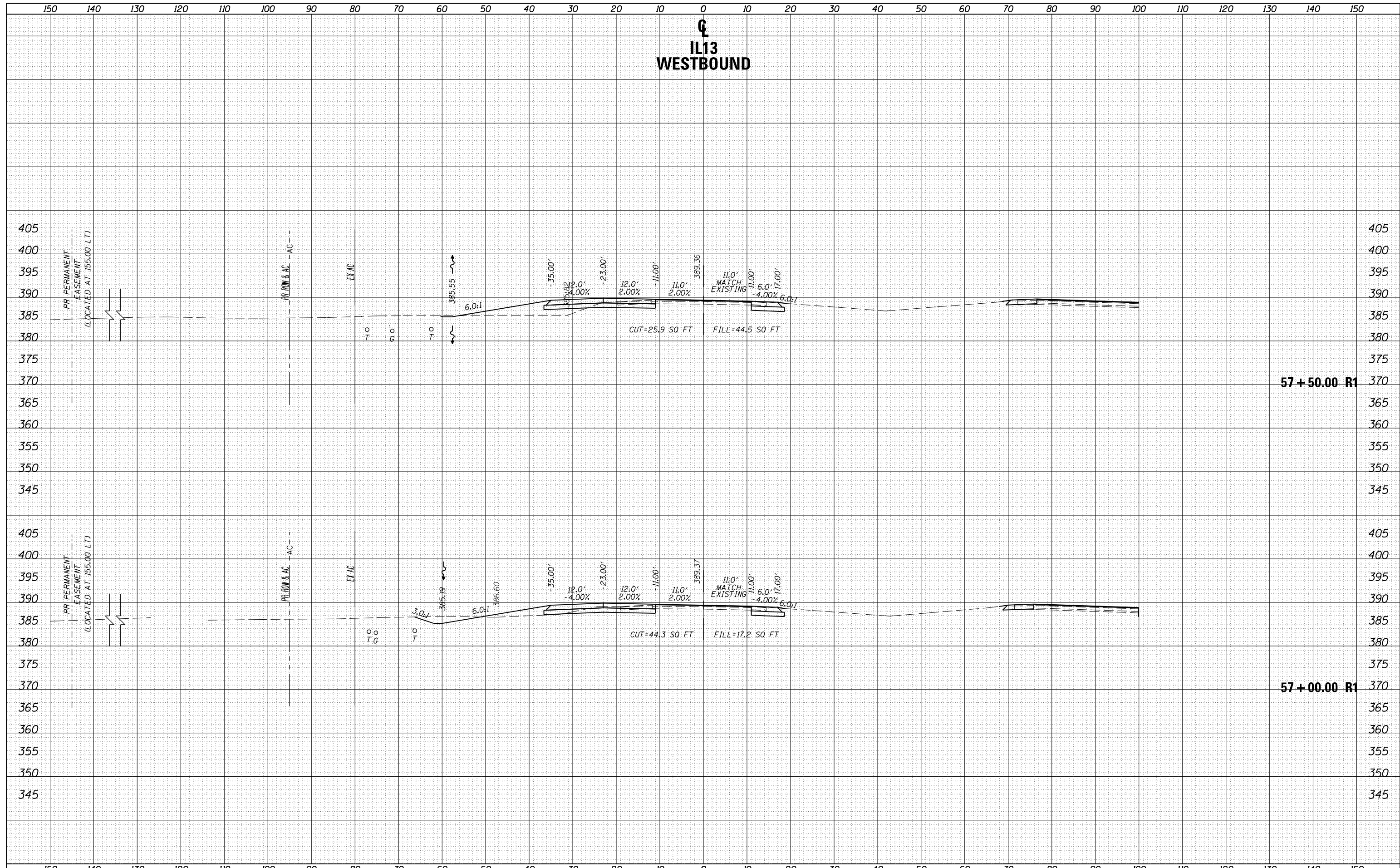
BY: _____ DATE: _____

ORIGINAL SURVEY	SURVEYED
NOTE BOOK	PLOTTED
	TEMPLATE
	AREAS
	CHECKED

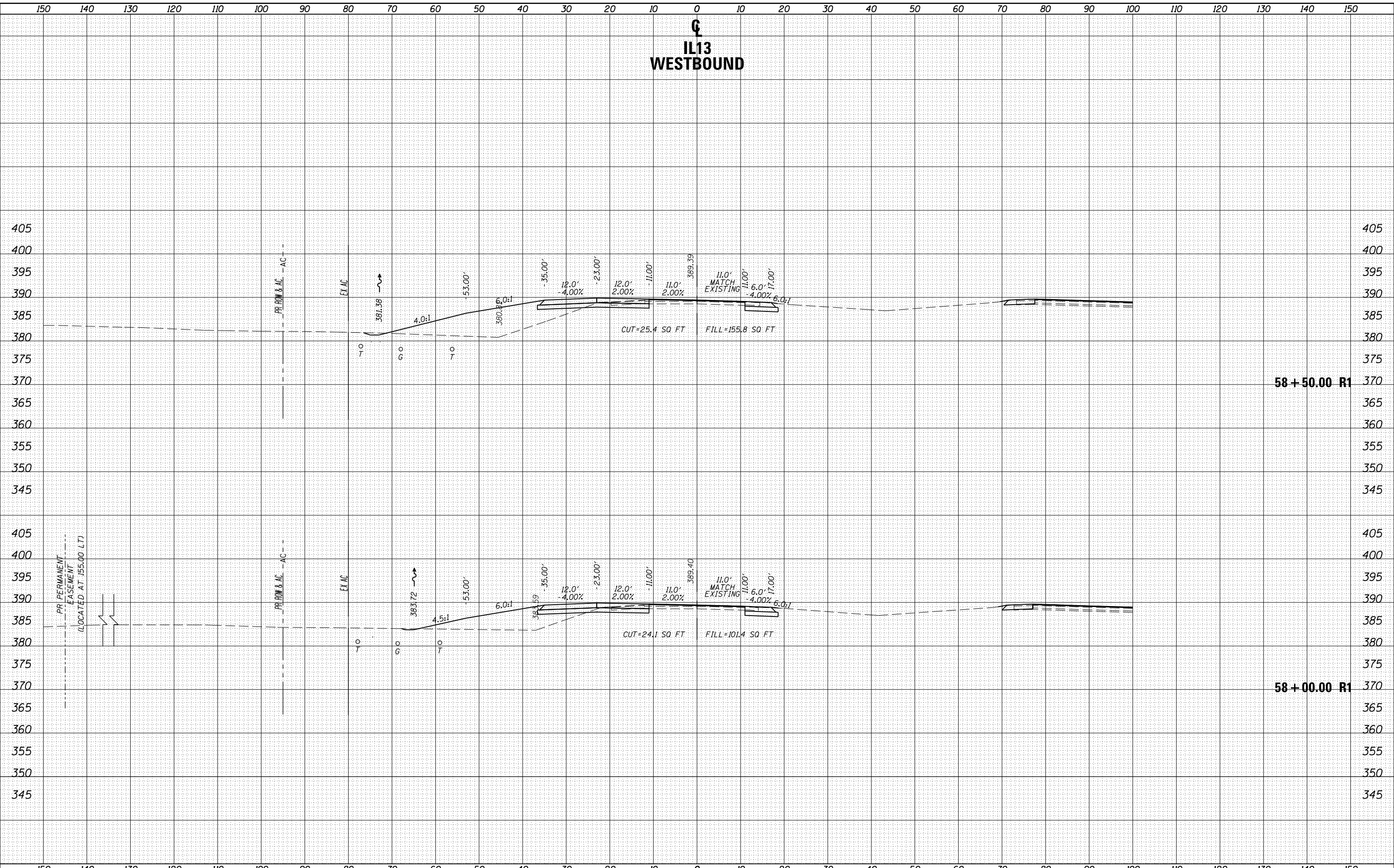
IL13
WESTBOUND

DATE	
BY	
FINAL SURVEY	SURVEYED
NOTE BOOK	PLOTTED
NO.	TEMPLATE
	AREAS
	CHECKED

DATE	
BY	
ORIGINAL SURVEY	SURVEYED
NOTE BOOK	PLOTTED
NO.	TEMPLATE
	AREAS
	CHECKED



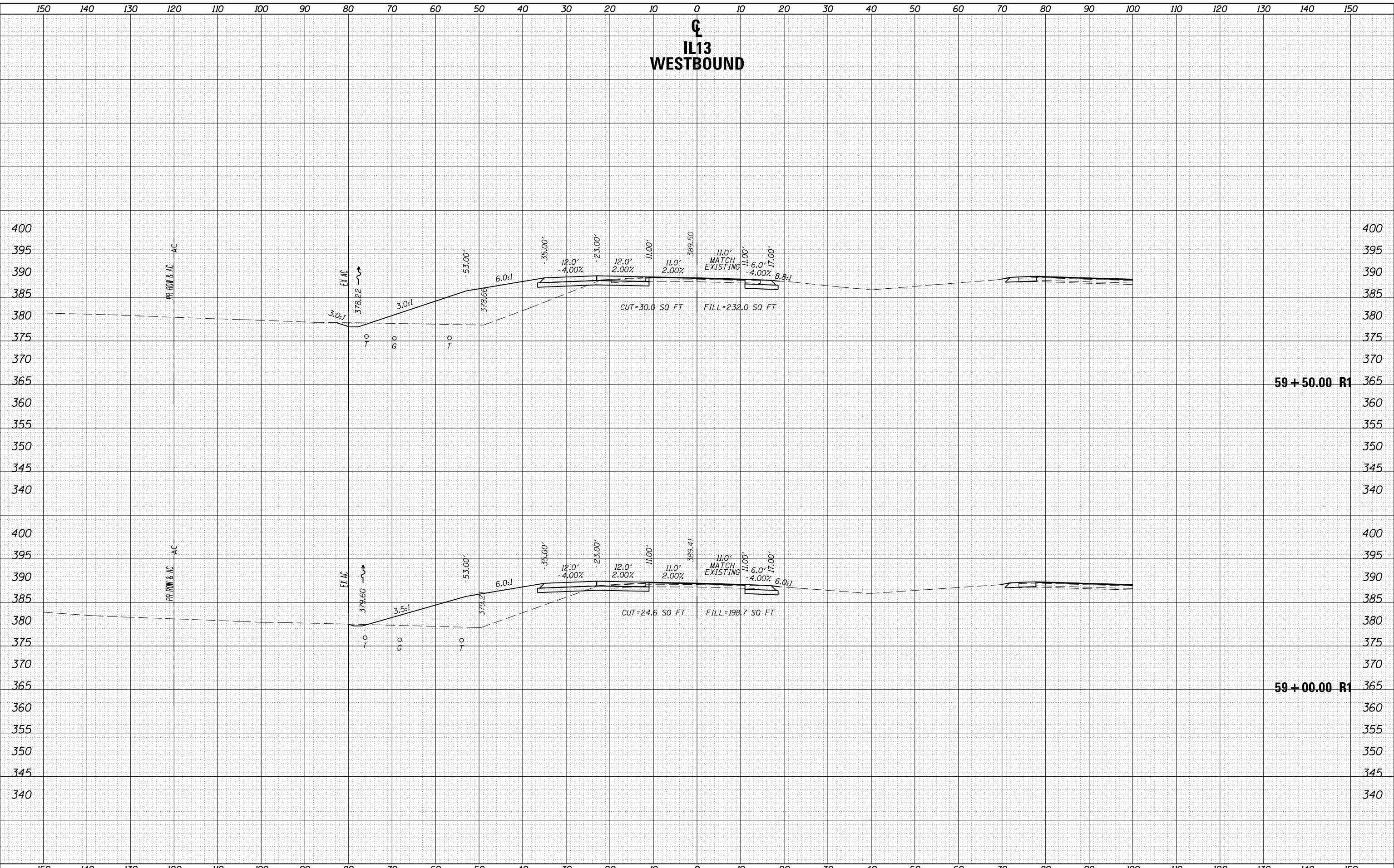
IL13
WESTBOUND



DATE	
BY	
FINAL SURVEY	SURVEYED
NOTE BOOK	PLOTTED
NO.	TEMPLATE
	AREAS CHECKED

DATE	
BY	
ORIGINAL SURVEY	SURVEYED
NOTE BOOK	PLOTTED
NO.	TEMPLATE
	AREAS CHECKED

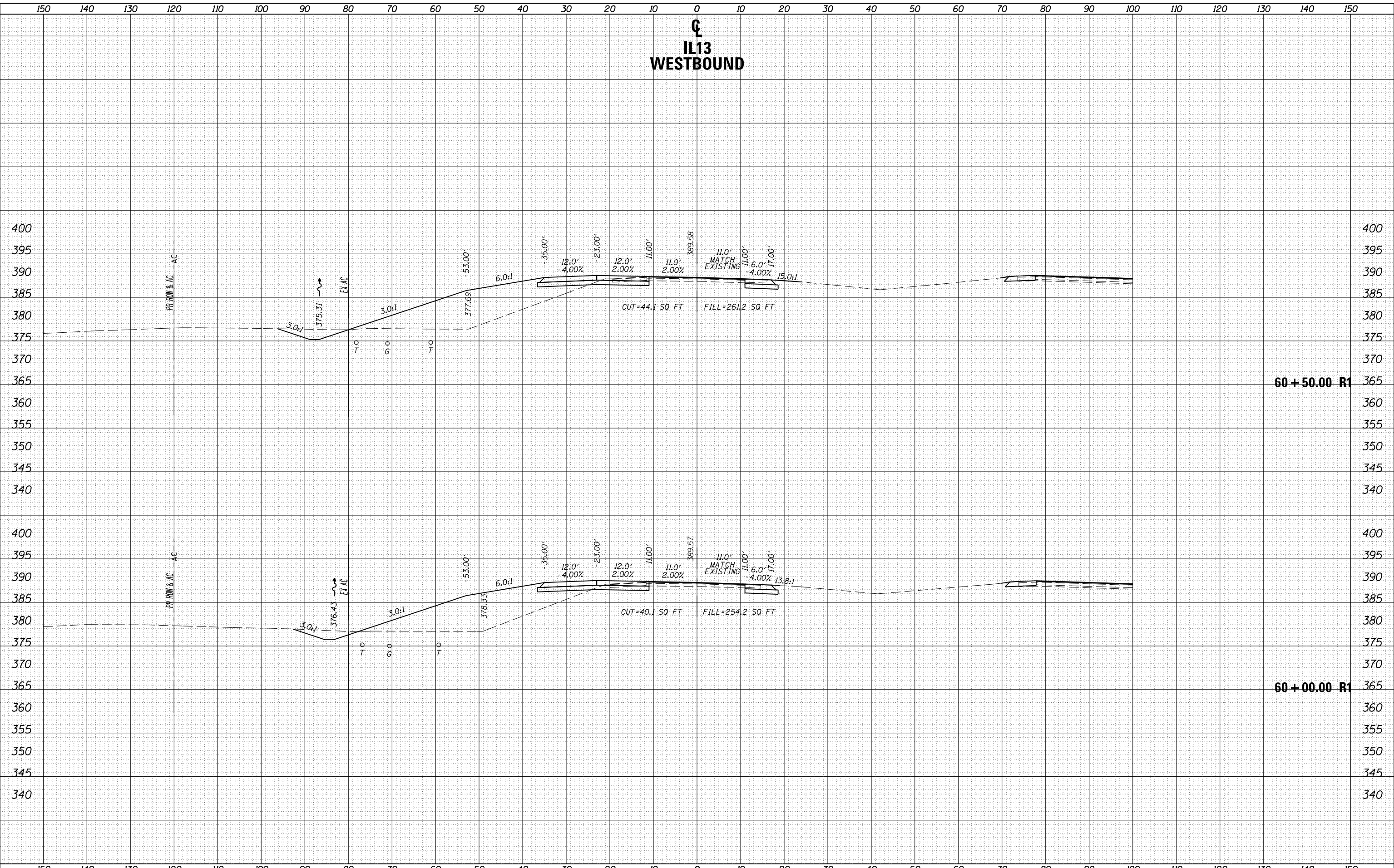
**IL13
WESTBOUND**



DATE	
BY	
FINAL SURVEY	SURVEYED
NOTE BOOK	PLOTTED
NO.	TEMPLATE
	AREAS
	CHECKED

DATE	
BY	
ORIGINAL SURVEY	SURVEYED
NOTE BOOK	PLOTTED
NO.	TEMPLATE
	AREAS
	CHECKED

**IL13
WESTBOUND**



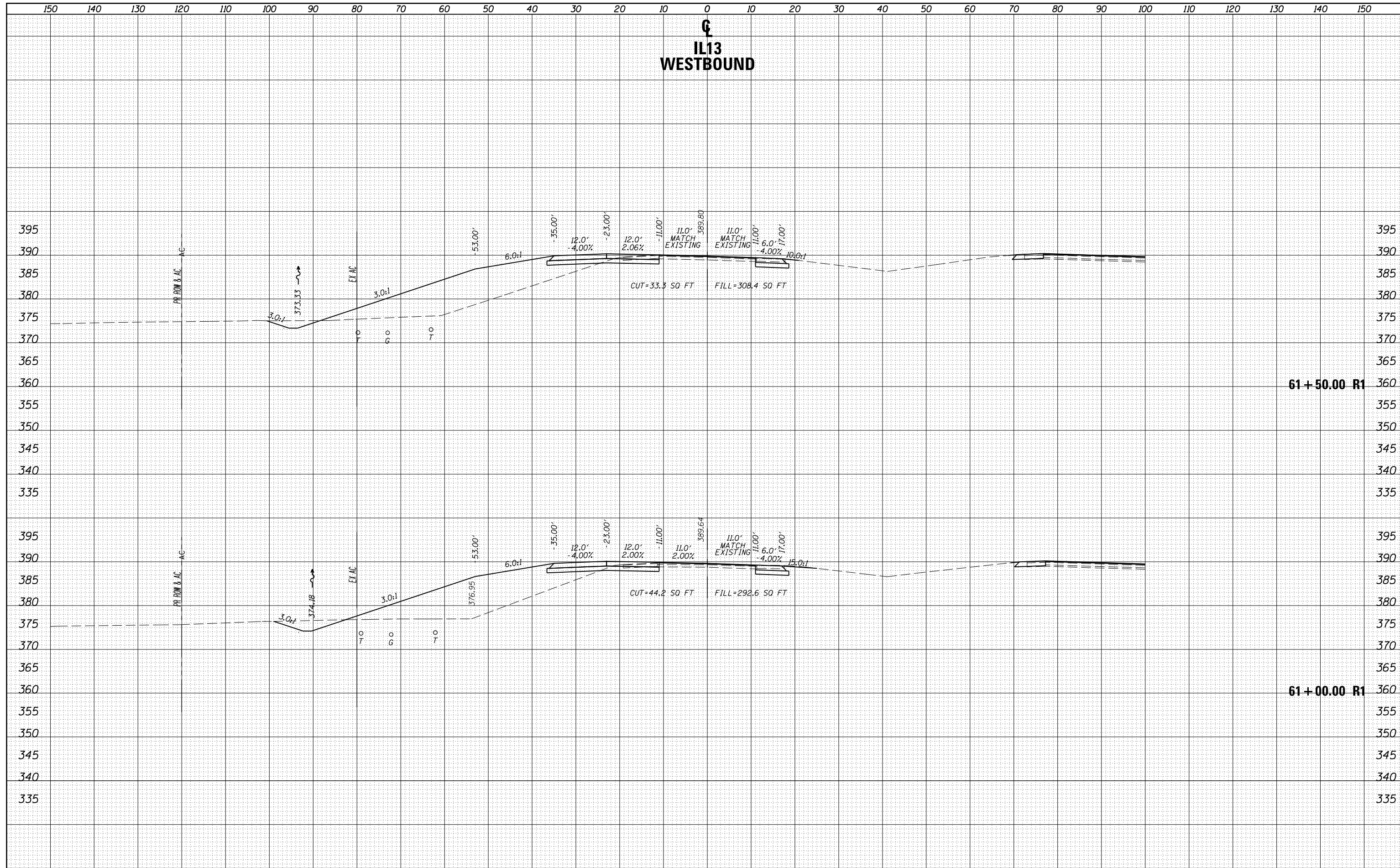
DATE	
BY	
FINAL SURVEY	SURVEYED
NOTE BOOK	PLOTTED
NO.	TEMPLATE
	AREAS CHECKED

DATE	
BY	
ORIGINAL SURVEY	SURVEYED
NOTE BOOK	PLOTTED
NO.	TEMPLATE
	AREAS CHECKED

**IL13
WESTBOUND**

DATE	
BY	
FINAL SURVEY	SURVEYED
NOTE BOOK	PLOTTED
NO.	AREAS CHECKED

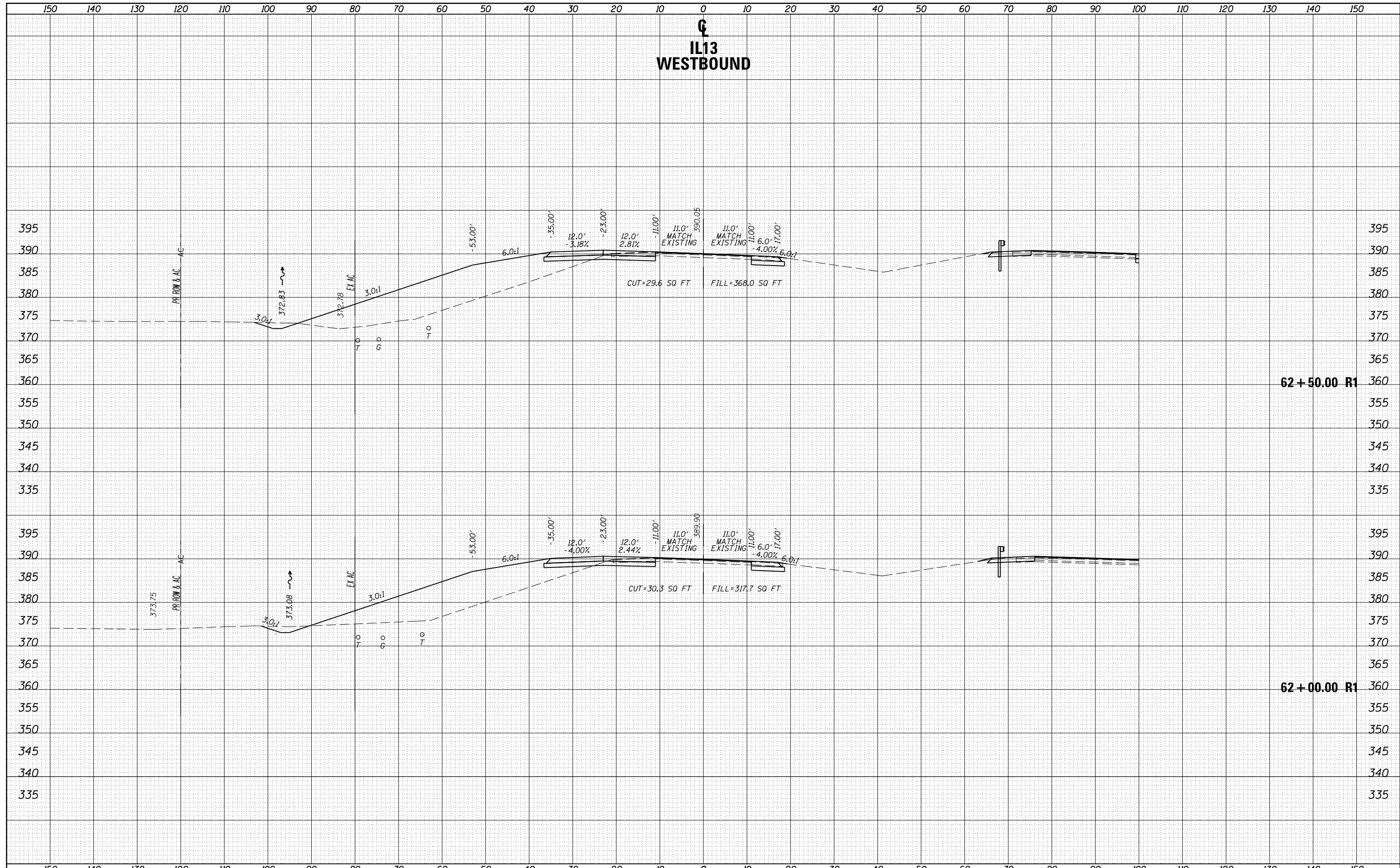
DATE	
BY	
ORIGINAL SURVEY	SURVEYED
NOTE BOOK	PLOTTED
NO.	AREAS CHECKED



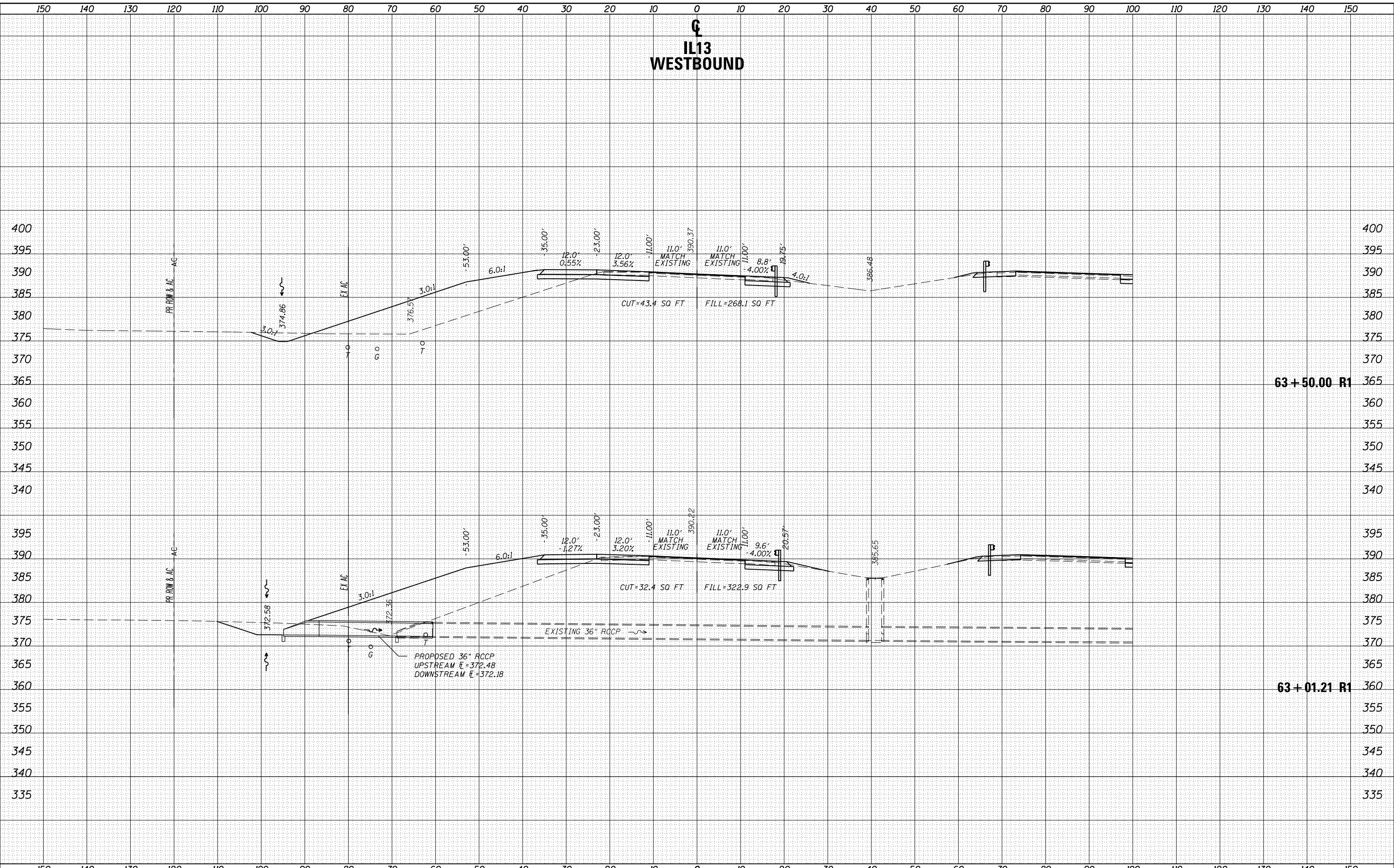
**IL13
WESTBOUND**

DATE	
BY	
FINAL SURVEY	SURVEYED
NOTE BOOK	PLOTTED
NO.	TEMPLATE
	AREAS
	CHECKED

DATE	
BY	
ORIGINAL SURVEY	SURVEYED
NOTE BOOK	PLOTTED
NO.	TEMPLATE
	AREAS
	CHECKED



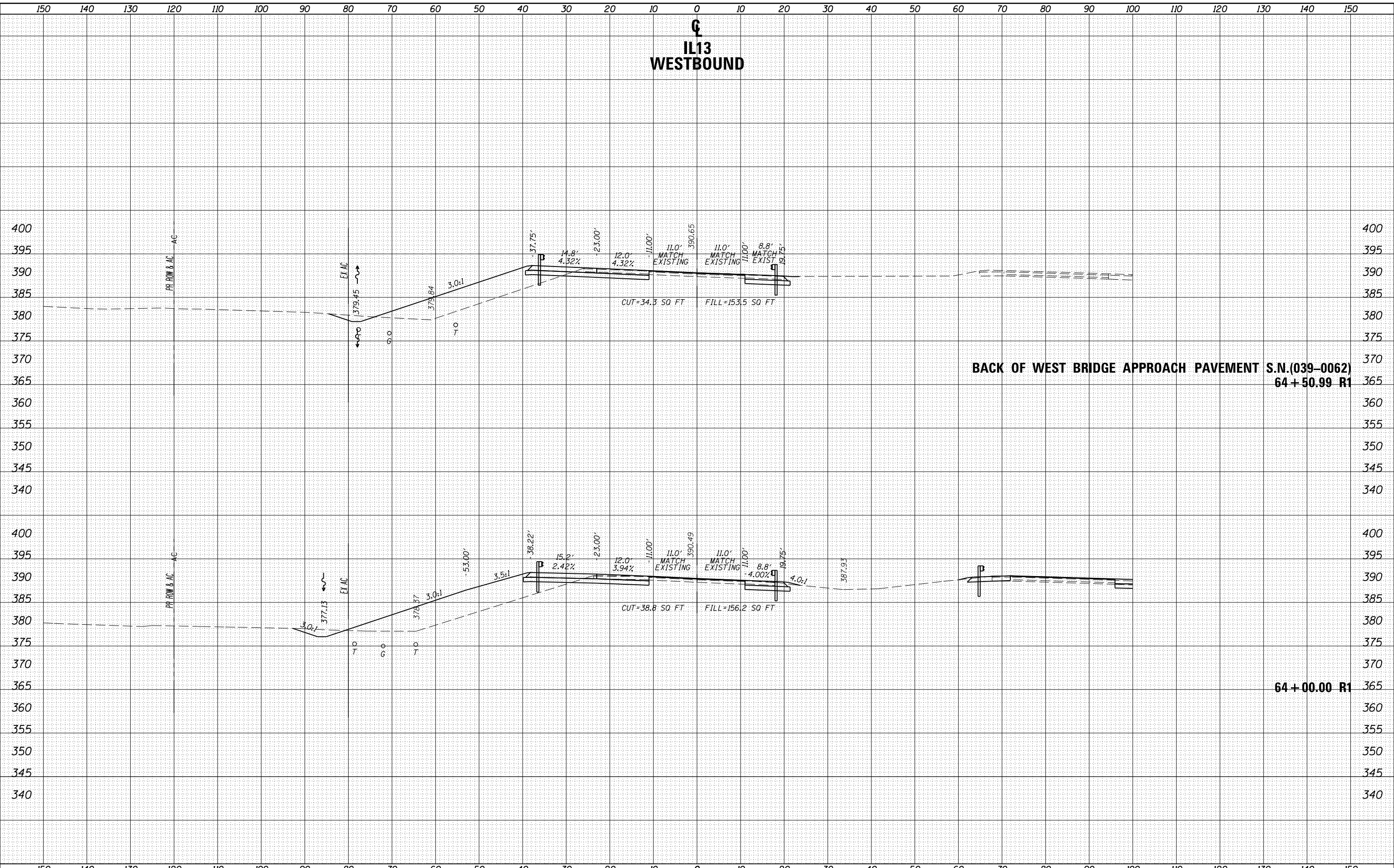
**IL13
WESTBOUND**



DATE	
BY	
ORIGINAL SURVEY	
SURVEYED	
PLOTTED	
TEMPLATE	
AREAS	
CHECKED	
NO.	

DATE	
BY	
ORIGINAL SURVEY	
SURVEYED	
PLOTTED	
TEMPLATE	
AREAS	
CHECKED	
NO.	

IL13
WESTBOUND



BACK OF WEST BRIDGE APPROACH PAVEMENT S.N.(039-0062)
64+50.99 R1

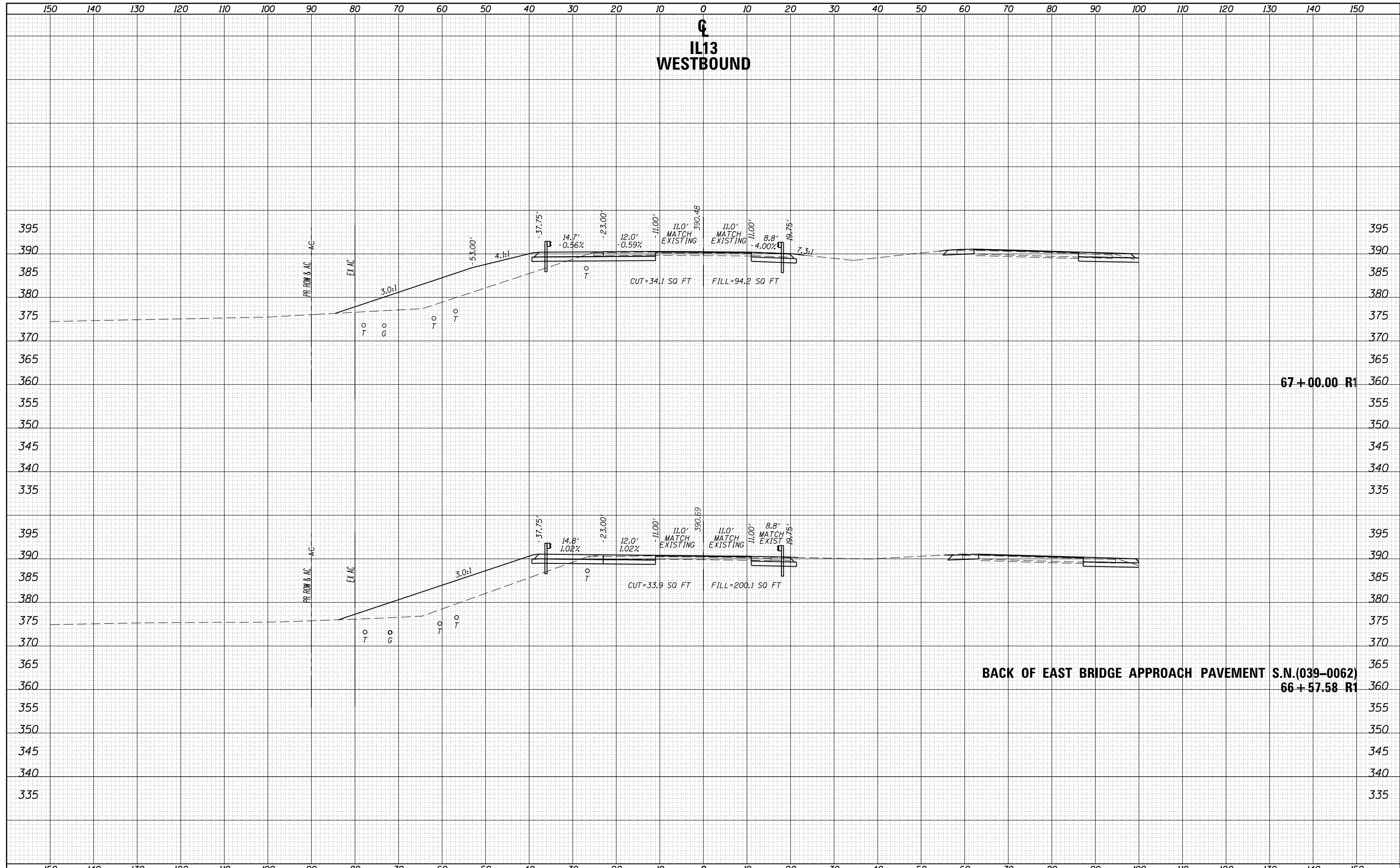
64+00.00 R1

DATE	
BY	
SURVEYED	
PLOTTED	
TEMPLATE	
AREAS	
AREAS CHECKED	
NO.	

DATE	
BY	
SURVEYED	
PLOTTED	
TEMPLATE	
AREAS	
AREAS CHECKED	
NO.	

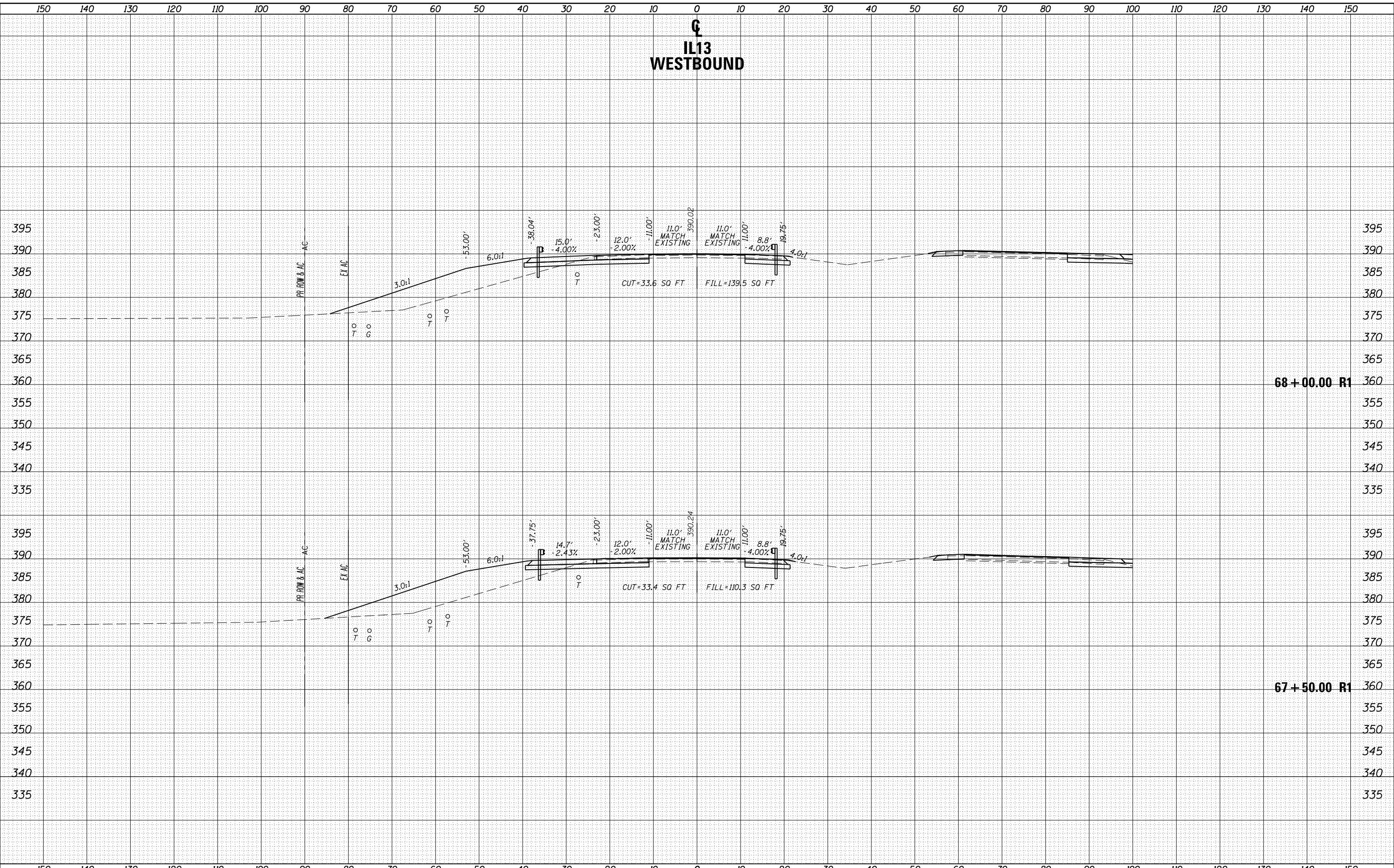
DATE	
BY	
SURVEYED	
PLOTTED	
TEMPLATE	
AREAS	
CHECKED	
FINAL SURVEY	
NOTE BOOK	
NO.	

DATE	
BY	
SURVEYED	
PLOTTED	
TEMPLATE	
AREAS	
CHECKED	
ORIGINAL SURVEY	
NOTE BOOK	
NO.	



FILE NAME =	USER NAME = noasdp	DESIGNED -	REVISED -	STATE OF ILLINOIS DEPARTMENT OF TRANSPORTATION	CROSS SECTIONS IL13 WESTBOUND	F.A.P. RTE.	SECTION	COUNTY	TOTAL SHEETS	SHEET NO.	
Default	p:\11084EBIDINTEG\Illinois.gov\PIDOT\Documents\IDOT Offices\District 9\Projects\13.giant.shp	DRAWN -	REVISED -			331	(5-3)R-1,N-1,B-5,BR-1,B-6,BR-2	JACKSON	325	217	
	PLOT SCALE = 20.0000' / in.	CHECKED -	REVISED -			CONTRACT NO. 78295		ILLINOIS FED. AID PROJECT			
	PLOT DATE = 3/24/2017	DATE -	REVISED -			SCALE:	SHEET OF SHEETS	STA. 66+57.58	TO STA. 67+00.00		

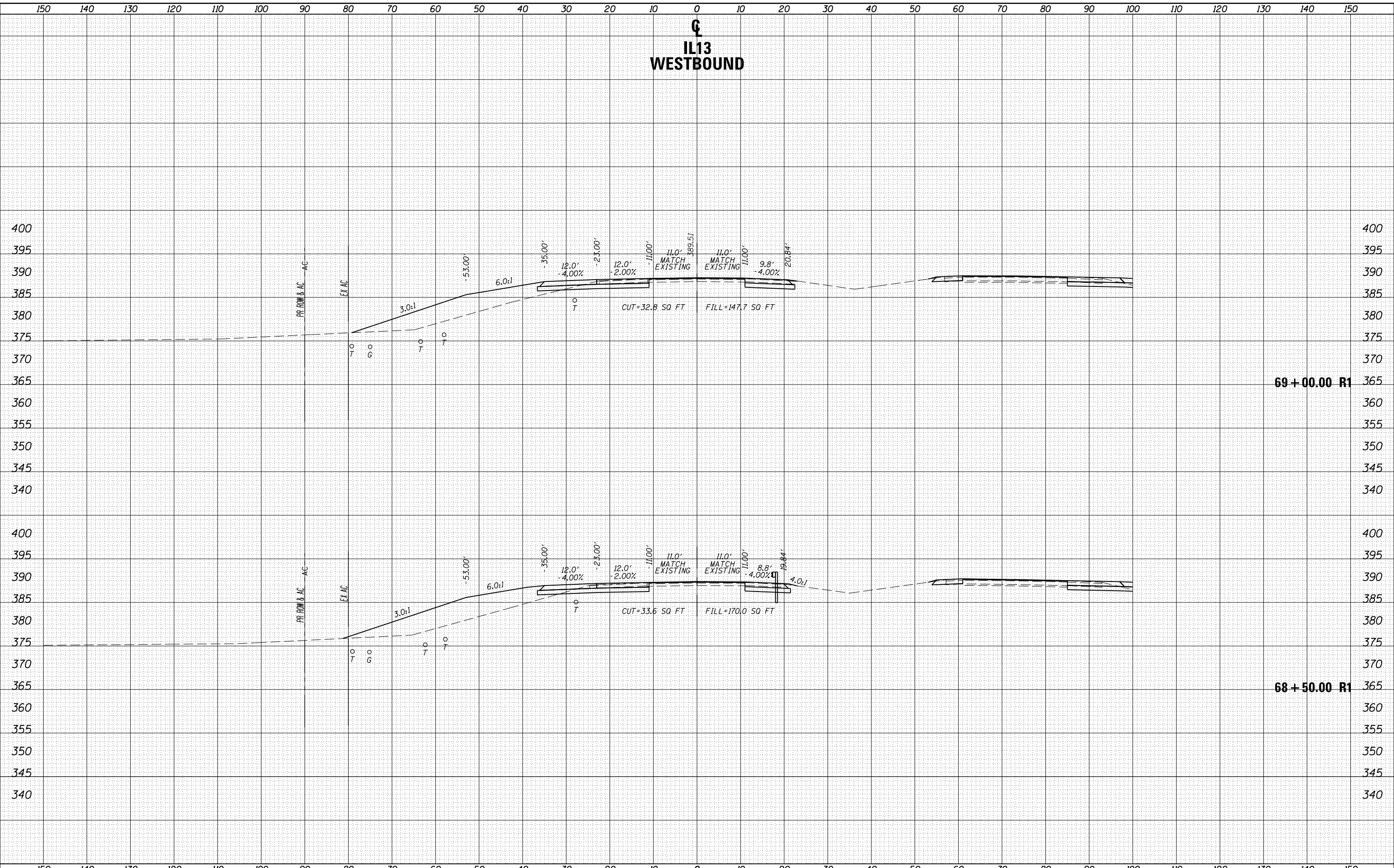
**IL13
WESTBOUND**



DATE	
BY	
FINAL SURVEY	SURVEYED
NOTE BOOK	PLOTTED
NO.	TEMPLATE
	AREAS
	CHECKED

DATE	
BY	
ORIGINAL SURVEY	SURVEYED
NOTE BOOK	PLOTTED
NO.	TEMPLATE
	AREAS
	CHECKED

**IL13
WESTBOUND**



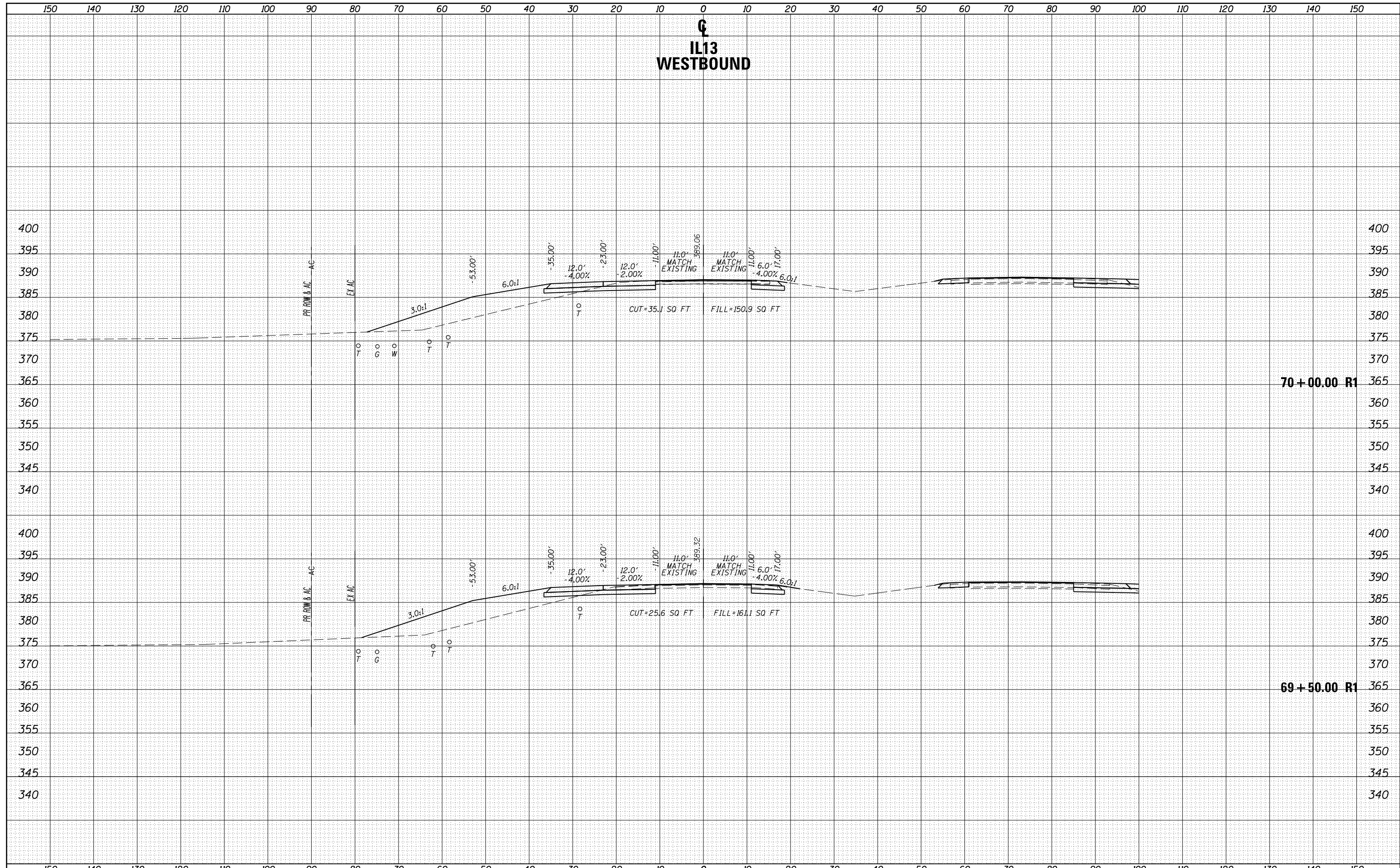
DATE	
BY	
SURVEYED	
PLOTTED	
TEMPLATE	
AREAS	
AREAS CHECKED	
NO.	

DATE	
BY	
SURVEYED	
PLOTTED	
TEMPLATE	
AREAS	
AREAS CHECKED	
NO.	

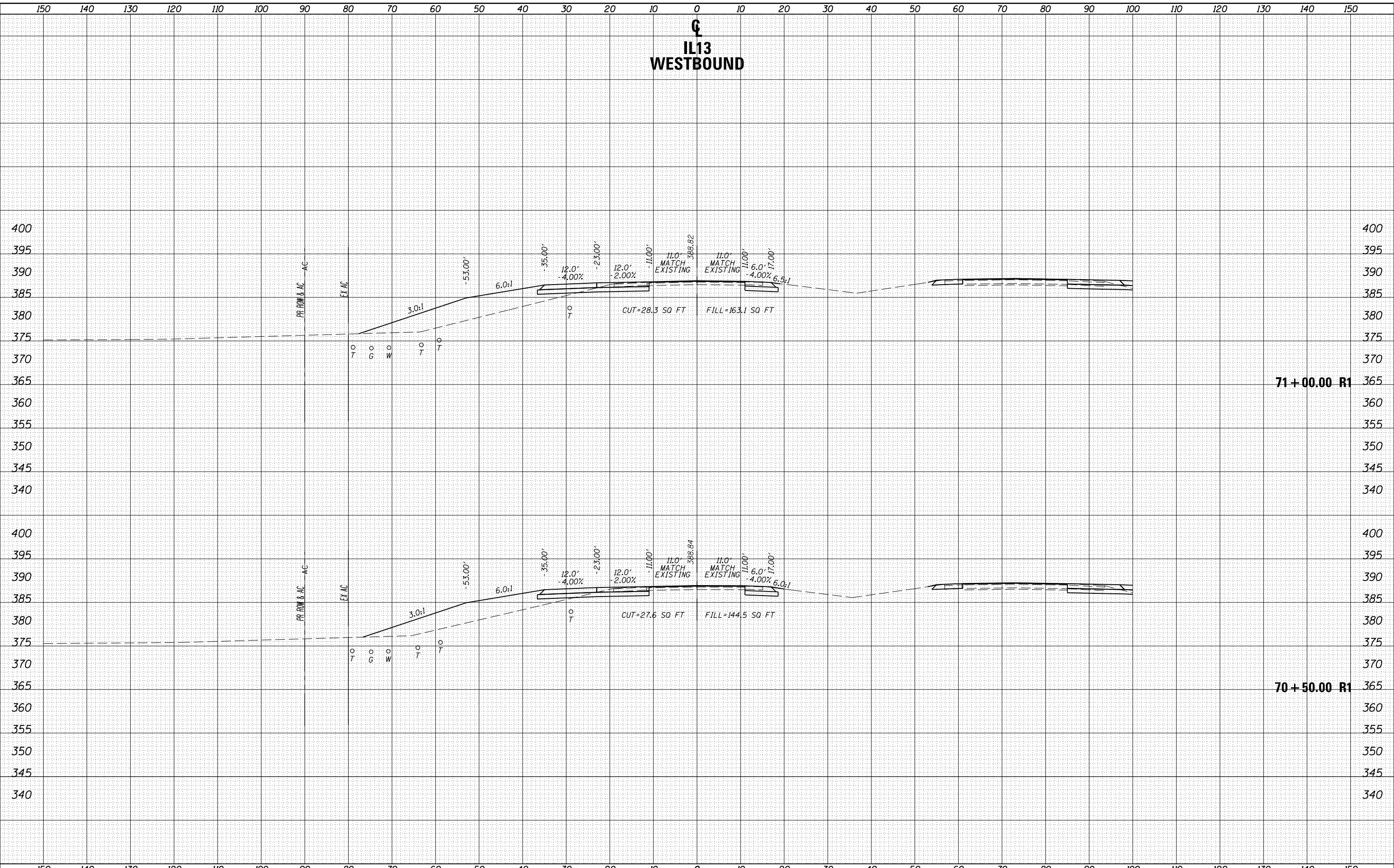
**IL13
WESTBOUND**

DATE	
BY	
FINAL SURVEY	
SURVEYED	
PLOTTED	
TEMPLATE	
NOTE BOOK	
AREAS	
CHECKED	
NO.	

DATE	
BY	
ORIGINAL SURVEY	
SURVEYED	
PLOTTED	
TEMPLATE	
NOTE BOOK	
AREAS	
CHECKED	
NO.	



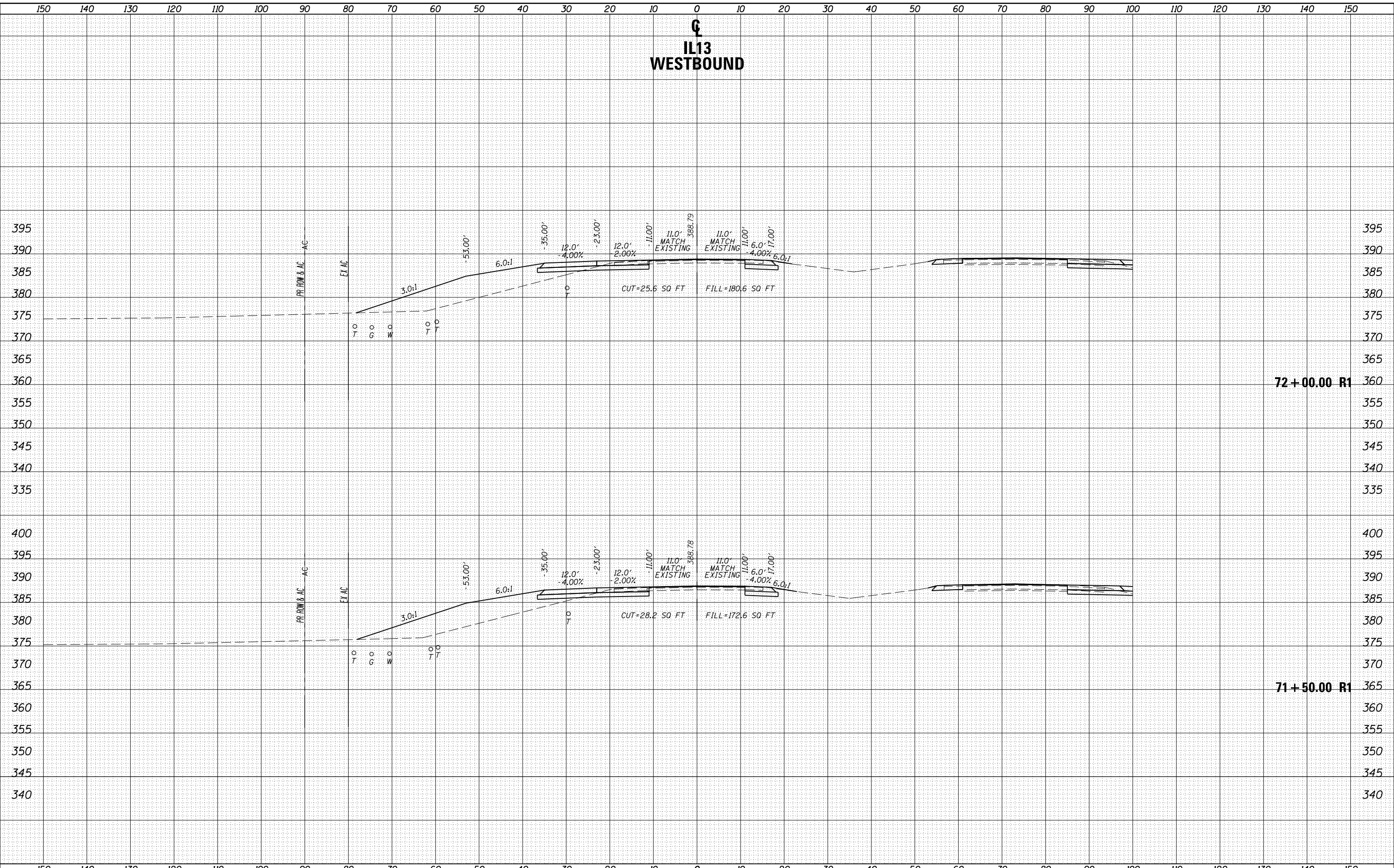
**IL13
WESTBOUND**



DATE	
BY	
SURVEYED	
PLOTTED	
TEMPLATE	
AREAS	
AREAS	
CHECKED	
NO.	

DATE	
BY	
SURVEYED	
PLOTTED	
TEMPLATE	
AREAS	
AREAS	
CHECKED	
NO.	

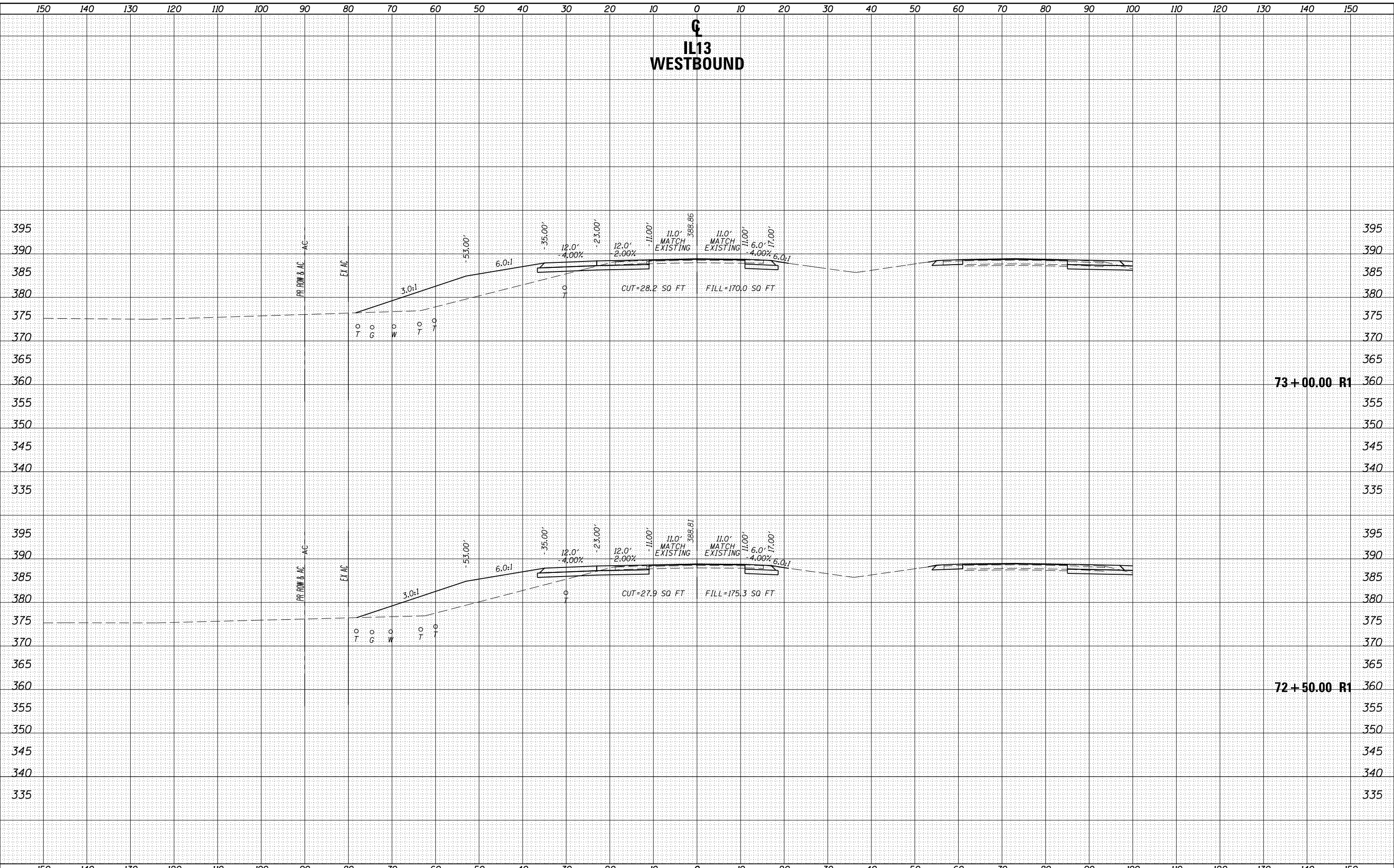
**IL13
WESTBOUND**



DATE	
BY	
SURVEYED	
PLOTTED	
TEMPLATE	
AREAS	
CHECKED	
NO.	

DATE	
BY	
SURVEYED	
PLOTTED	
TEMPLATE	
AREAS	
CHECKED	
NO.	

**IL13
WESTBOUND**



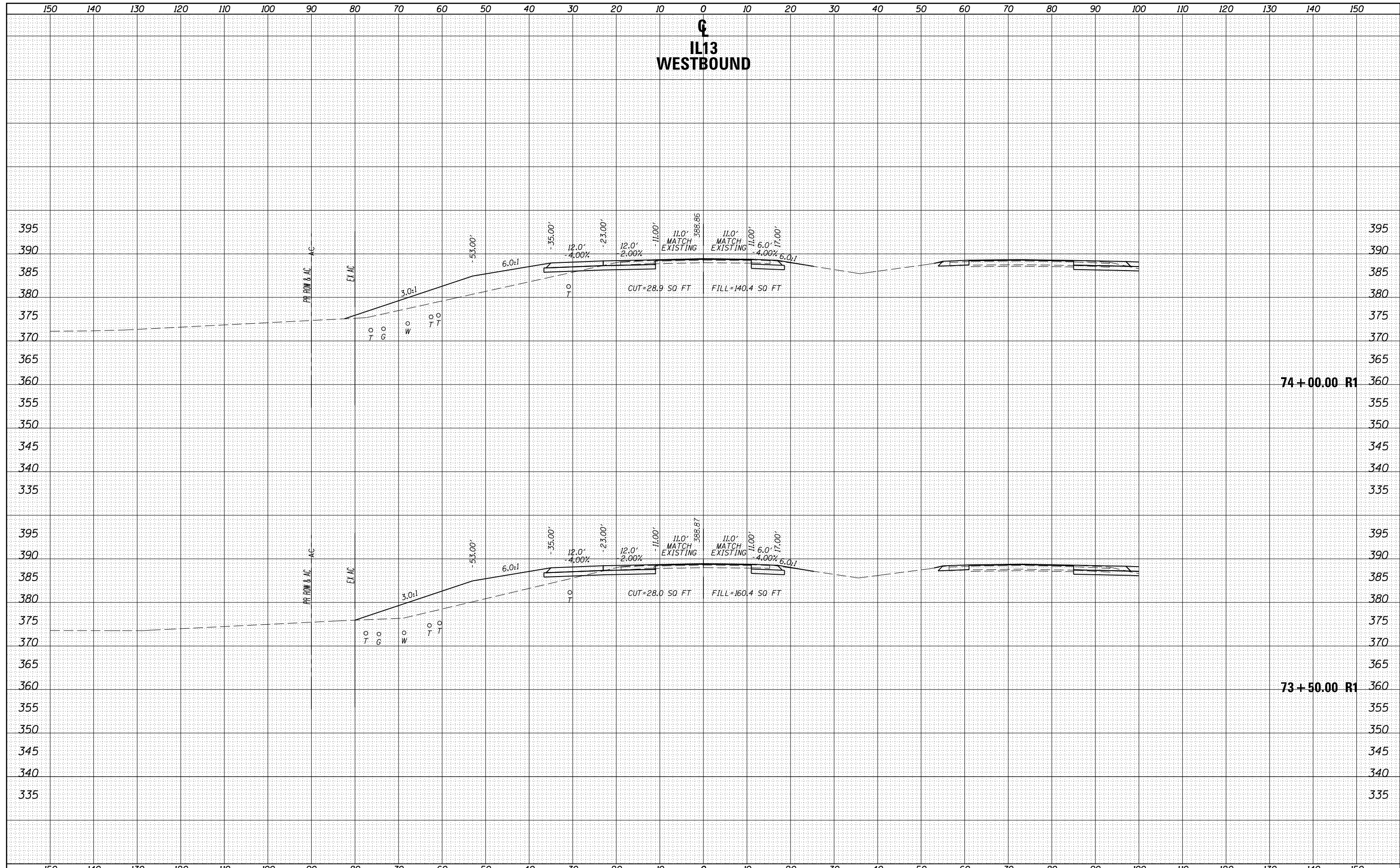
DATE	
BY	
FINAL SURVEY	SURVEYED
NOTE BOOK	PLOTTED
NO.	TEMPLATE
	AREAS
	CHECKED

DATE	
BY	
ORIGINAL SURVEY	SURVEYED
NOTE BOOK	PLOTTED
NO.	TEMPLATE
	AREAS
	CHECKED

**IL13
WESTBOUND**

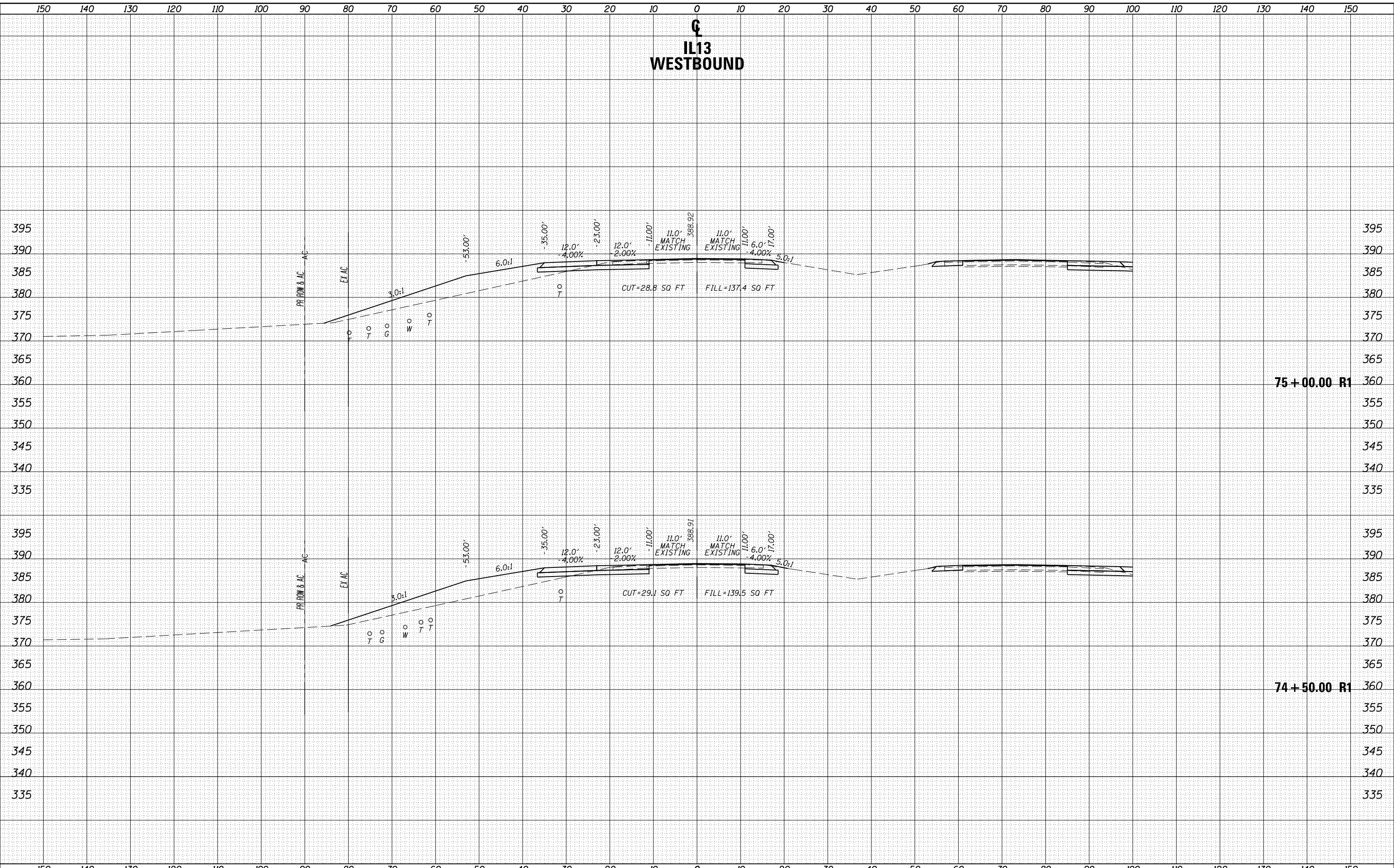
DATE	
BY	
FINAL SURVEY	SURVEYED
NOTE BOOK	PLOTTED
NO.	TEMPLATE
	AREAS CHECKED

DATE	
BY	
ORIGINAL SURVEY	SURVEYED
NOTE BOOK	PLOTTED
NO.	TEMPLATE
	AREAS CHECKED



FILE NAME =	USER NAME = noasdp	DESIGNED -	REVISED -	<p align="center">STATE OF ILLINOIS DEPARTMENT OF TRANSPORTATION</p> <p align="center">CROSS SECTIONS IL13 WESTBOUND</p>	F.A.P. RTE.	SECTION	COUNTY	TOTAL SHEETS	SHEET NO.
Default	\\IL084EBIDINTEG.illinois.gov\PIWIDOT\Documents\IDOT Offices\District 9\Projects\13.giant.shp	DRAWN -	REVISED -		331	(5-3)R-1,N-1,B-5,BR-1,B-6,BR-2	JACKSON	325	224
	PLOT SCALE = 20.0000' / in.	CHECKED -	REVISED -		CONTRACT NO. 78295				
	PLOT DATE = 3/24/2017	DATE -	REVISED -		SCALE:	SHEET	OF	SHEETS	STA. 73+50.00

**IL13
WESTBOUND**



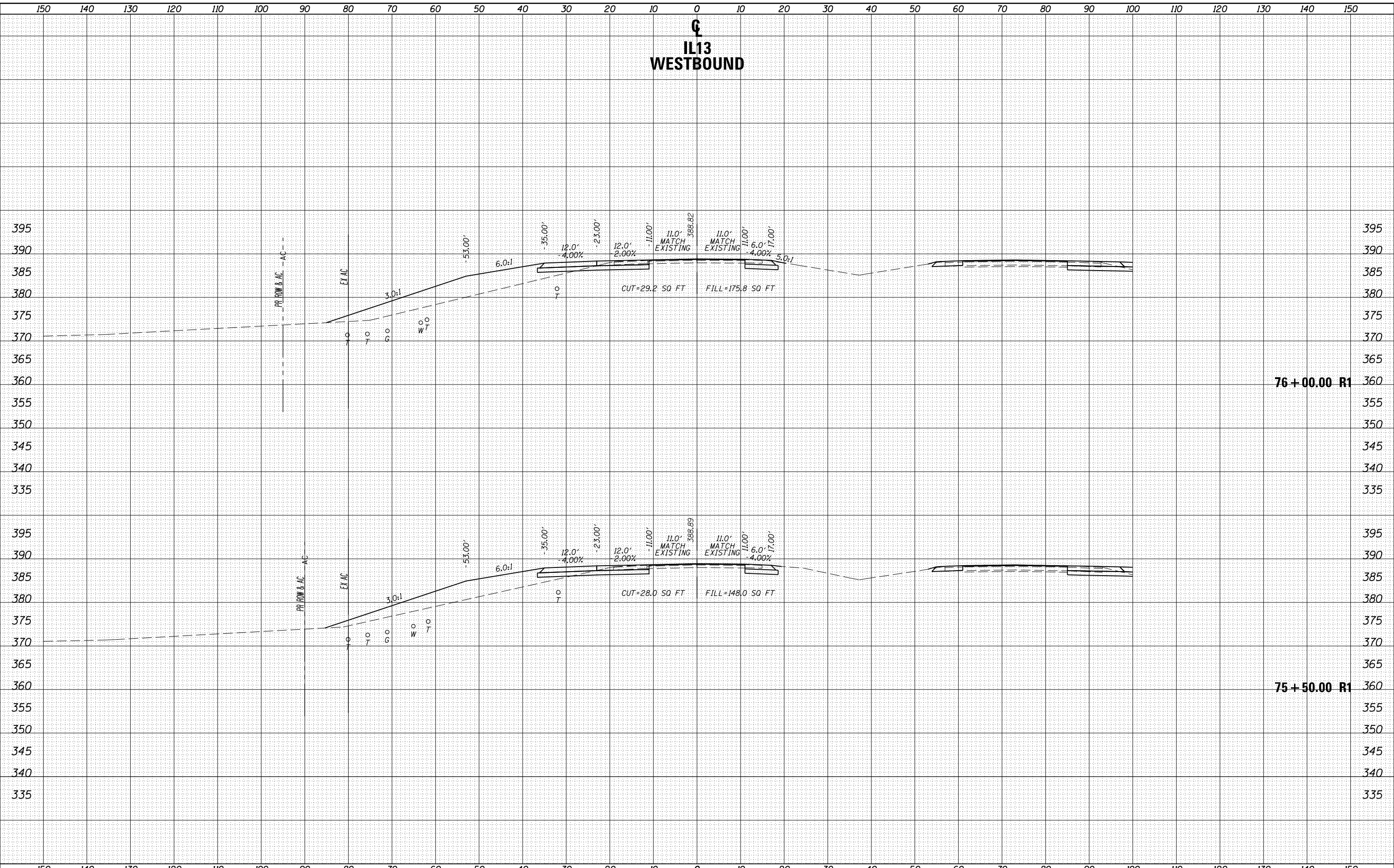
75+00.00 R1

74+50.00 R1

DATE	
BY	
FINAL SURVEY	SURVEYED
NOTE BOOK	PLOTTED
NO.	TEMPLATE
	AREAS
	CHECKED

DATE	
BY	
ORIGINAL SURVEY	SURVEYED
NOTE BOOK	PLOTTED
NO.	TEMPLATE
	AREAS
	CHECKED

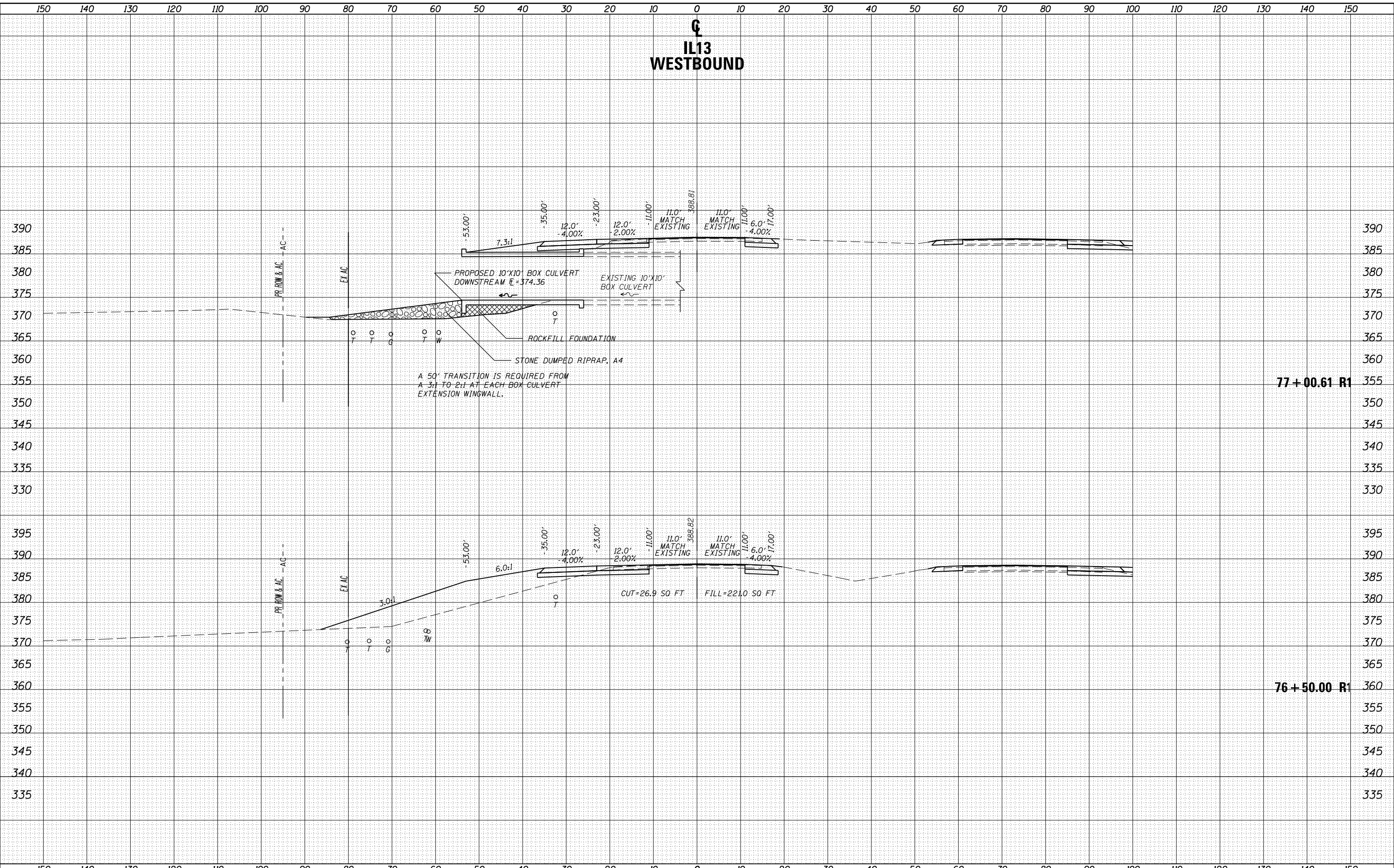
**IL13
WESTBOUND**



DATE	
BY	
FINAL SURVEY	SURVEYED
NOTE BOOK	PLOTTED
NO.	TEMPLATE
	AREAS CHECKED

DATE	
BY	
ORIGINAL SURVEY	SURVEYED
NOTE BOOK	PLOTTED
NO.	TEMPLATE
	AREAS CHECKED

**IL13
WESTBOUND**



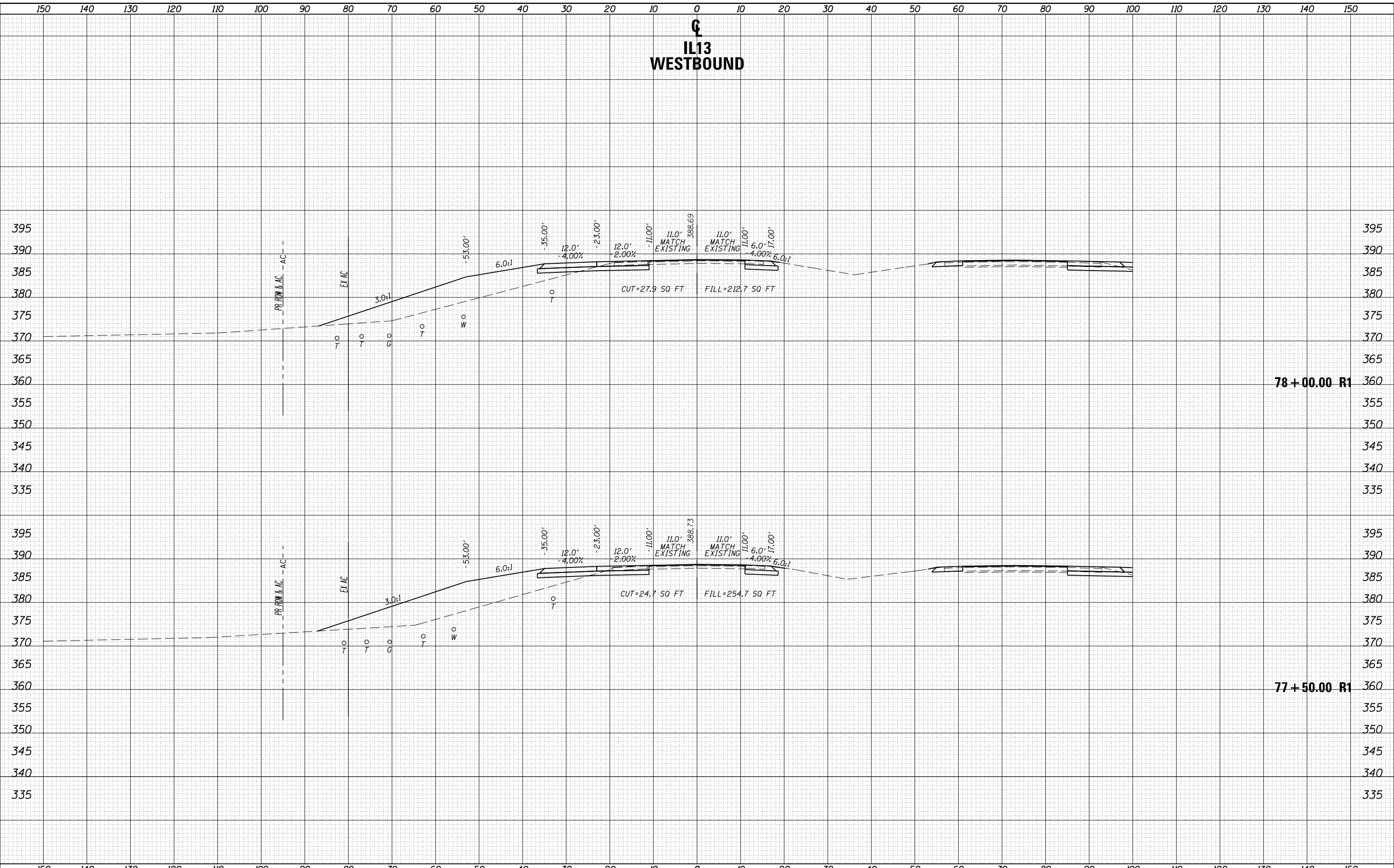
77+00.61 R1

76+50.00 R1

DATE	
BY	
FINAL SURVEY	
PLOTTED	
TEMPLATE	
NOTE BOOK	
AREAS CHECKED	
NO.	

DATE	
BY	
ORIGINAL SURVEY	
PLOTTED	
TEMPLATE	
NOTE BOOK	
AREAS CHECKED	
NO.	

**IL13
WESTBOUND**



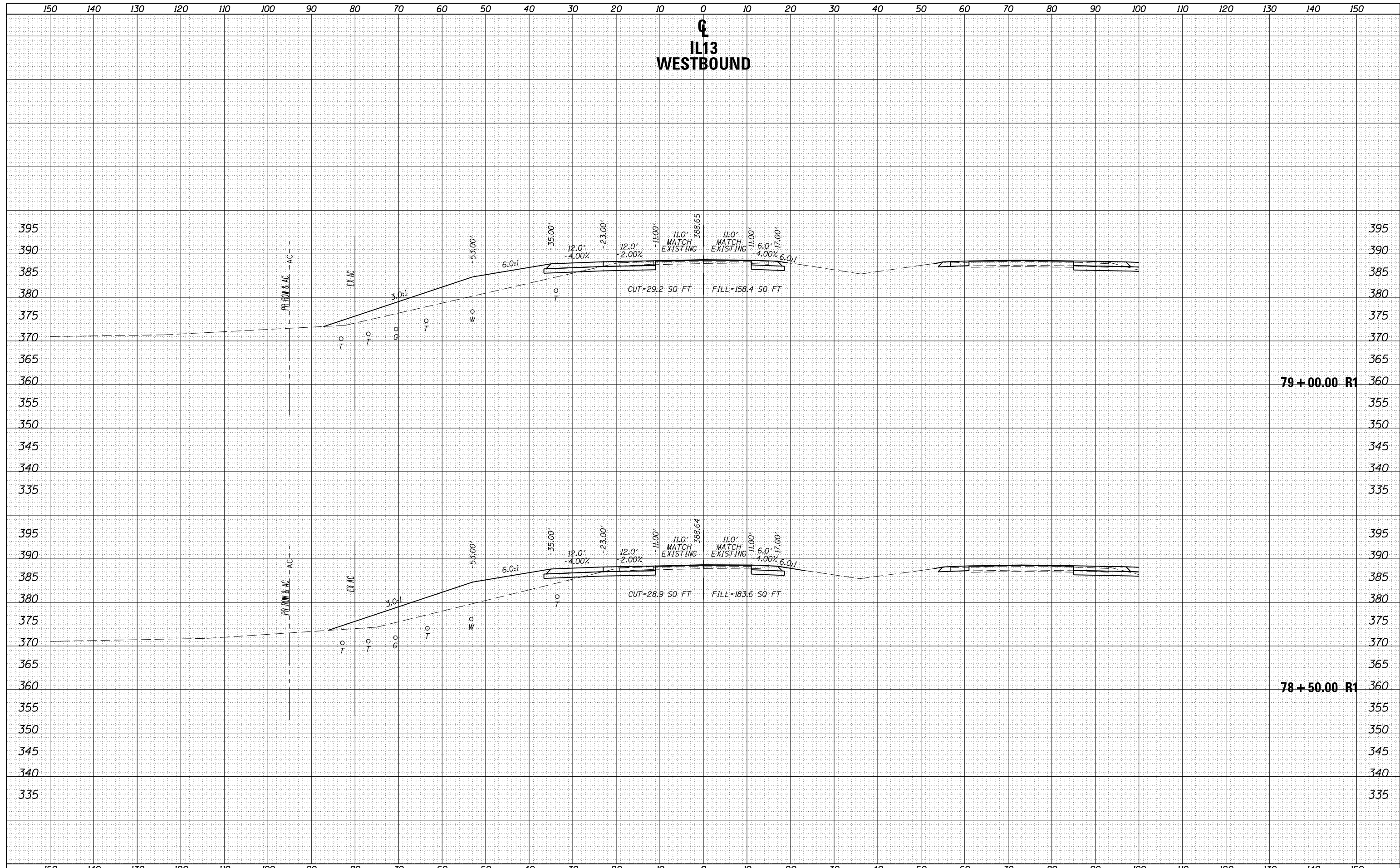
DATE	
BY	
FINAL SURVEY	SURVEYED
NOTE BOOK	PLOTTED
NO.	TEMPLATE
	AREAS
	CHECKED

DATE	
BY	
ORIGINAL SURVEY	SURVEYED
NOTE BOOK	PLOTTED
NO.	TEMPLATE
	AREAS
	CHECKED

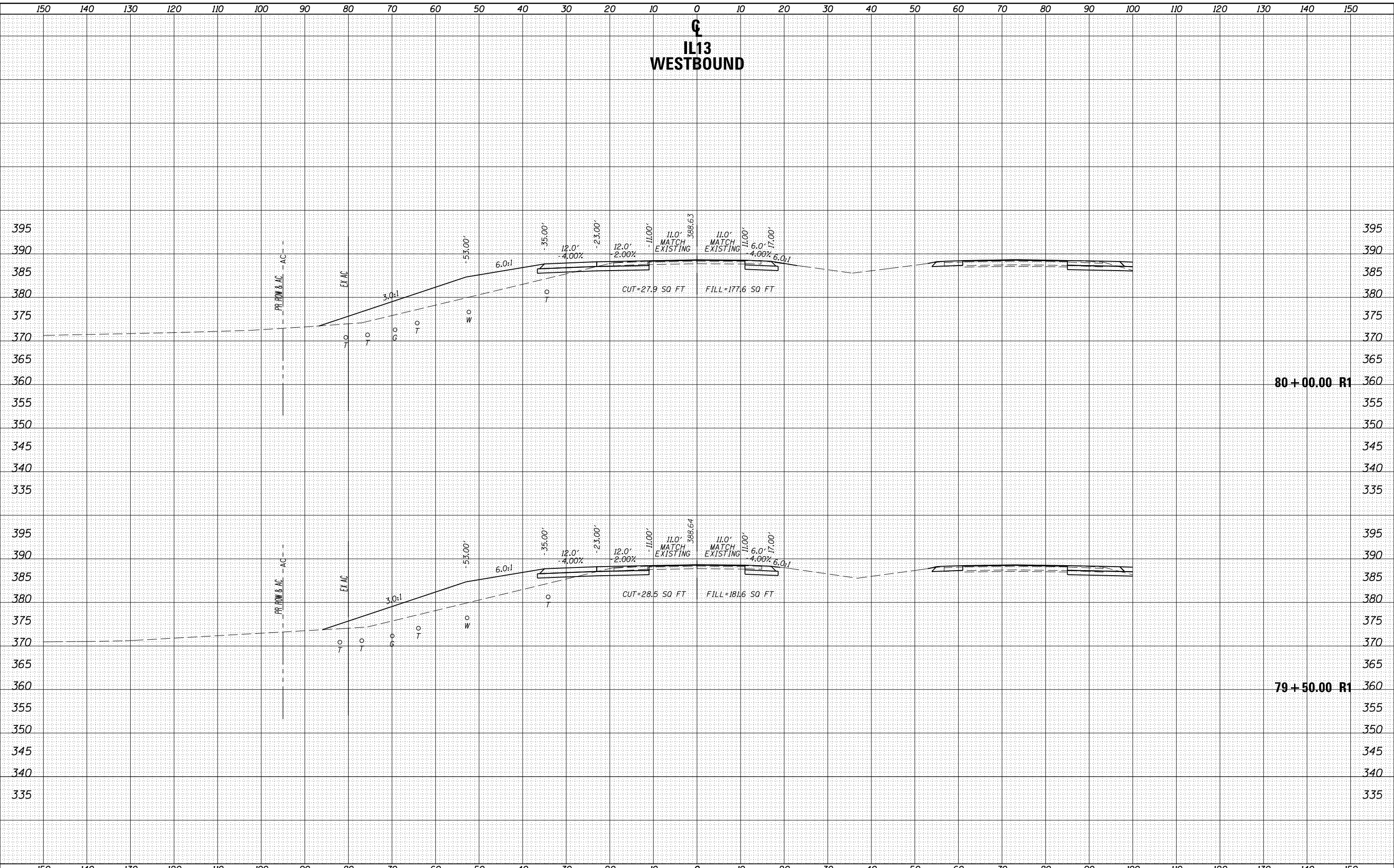
**IL13
WESTBOUND**

DATE	
BY	
FINAL SURVEY	SURVEYED
NOTE BOOK	PLOTTED
NO.	AREAS CHECKED

DATE	
BY	
ORIGINAL SURVEY	SURVEYED
NOTE BOOK	PLOTTED
NO.	AREAS CHECKED



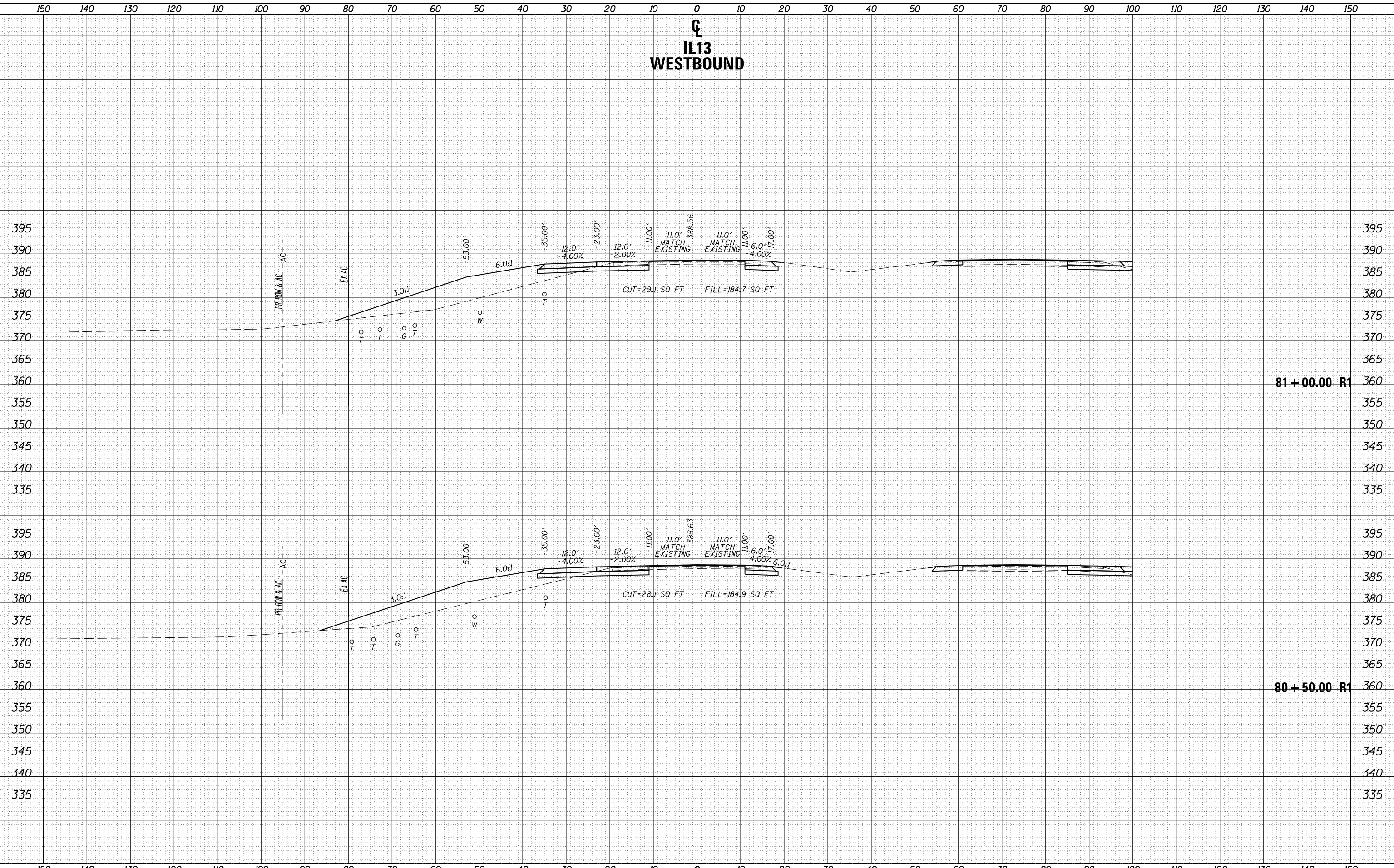
**IL13
WESTBOUND**



DATE	
BY	
FINAL SURVEY	SURVEYED
NOTE BOOK	PLOTTED
NO.	TEMPLATE
	AREAS CHECKED

DATE	
BY	
ORIGINAL SURVEY	SURVEYED
NOTE BOOK	PLOTTED
NO.	TEMPLATE
	AREAS CHECKED

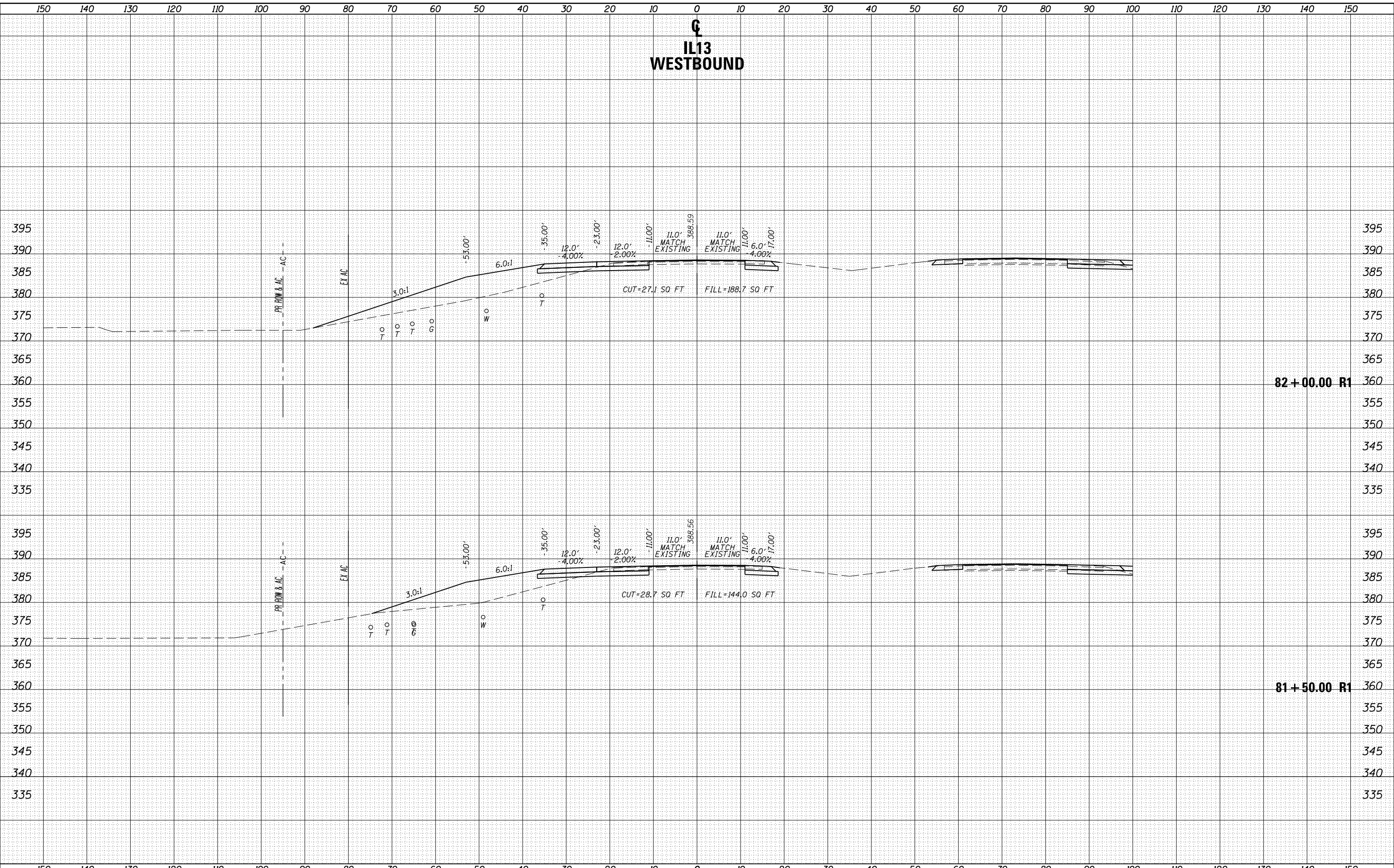
IL13
WESTBOUND



DATE	
BY	
FINAL SURVEY	SURVEYED
NOTE BOOK	PLOTTED
NO.	TEMPLATE
	AREAS CHECKED

DATE	
BY	
ORIGINAL SURVEY	SURVEYED
NOTE BOOK	PLOTTED
NO.	TEMPLATE
	AREAS CHECKED

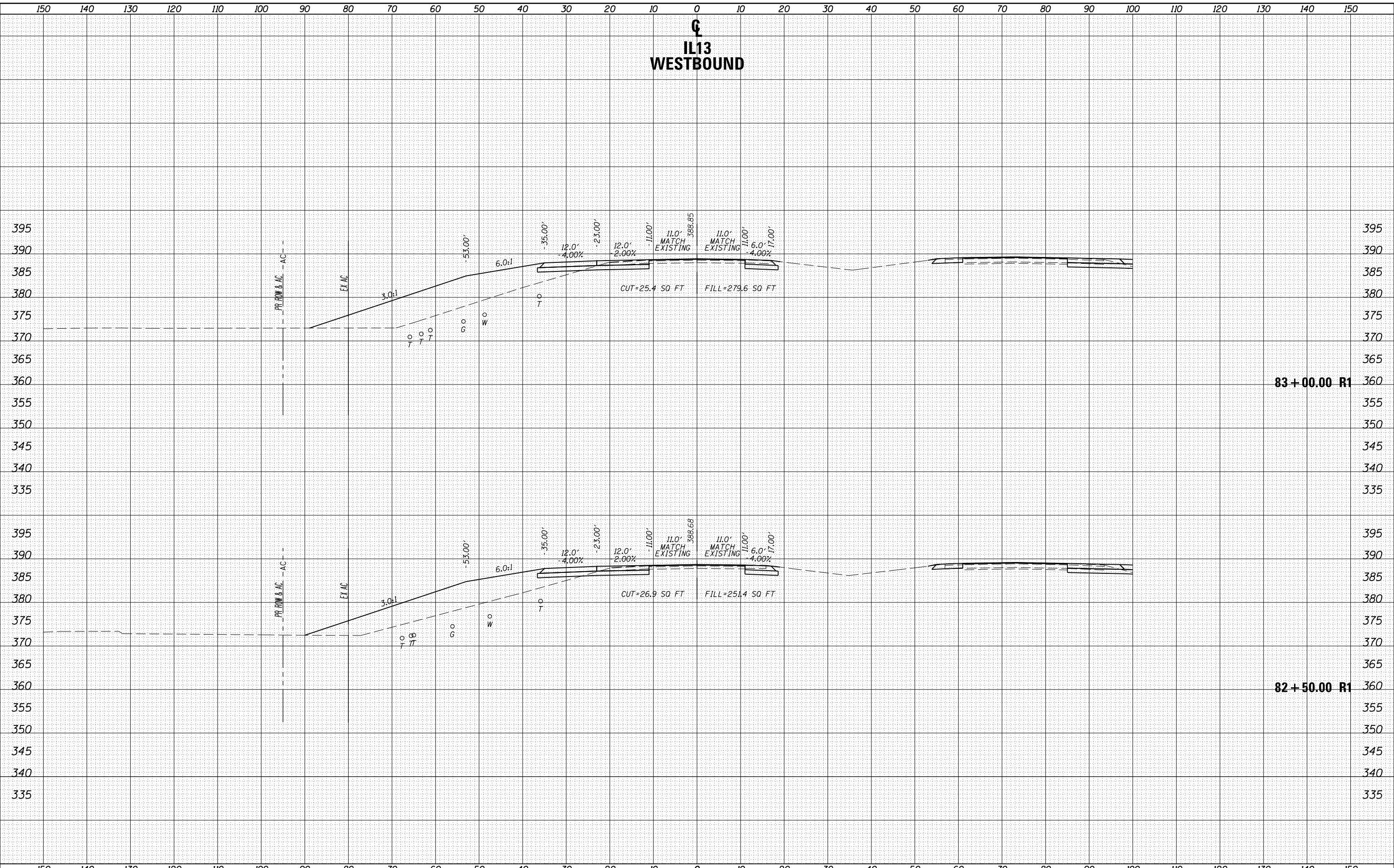
**IL13
WESTBOUND**



DATE	
BY	
FINAL SURVEY	SURVEYED
NOTE BOOK	PLOTTED
NO.	TEMPLATE
	AREAS
	CHECKED

DATE	
BY	
ORIGINAL SURVEY	SURVEYED
NOTE BOOK	PLOTTED
NO.	TEMPLATE
	AREAS
	CHECKED

**IL13
WESTBOUND**



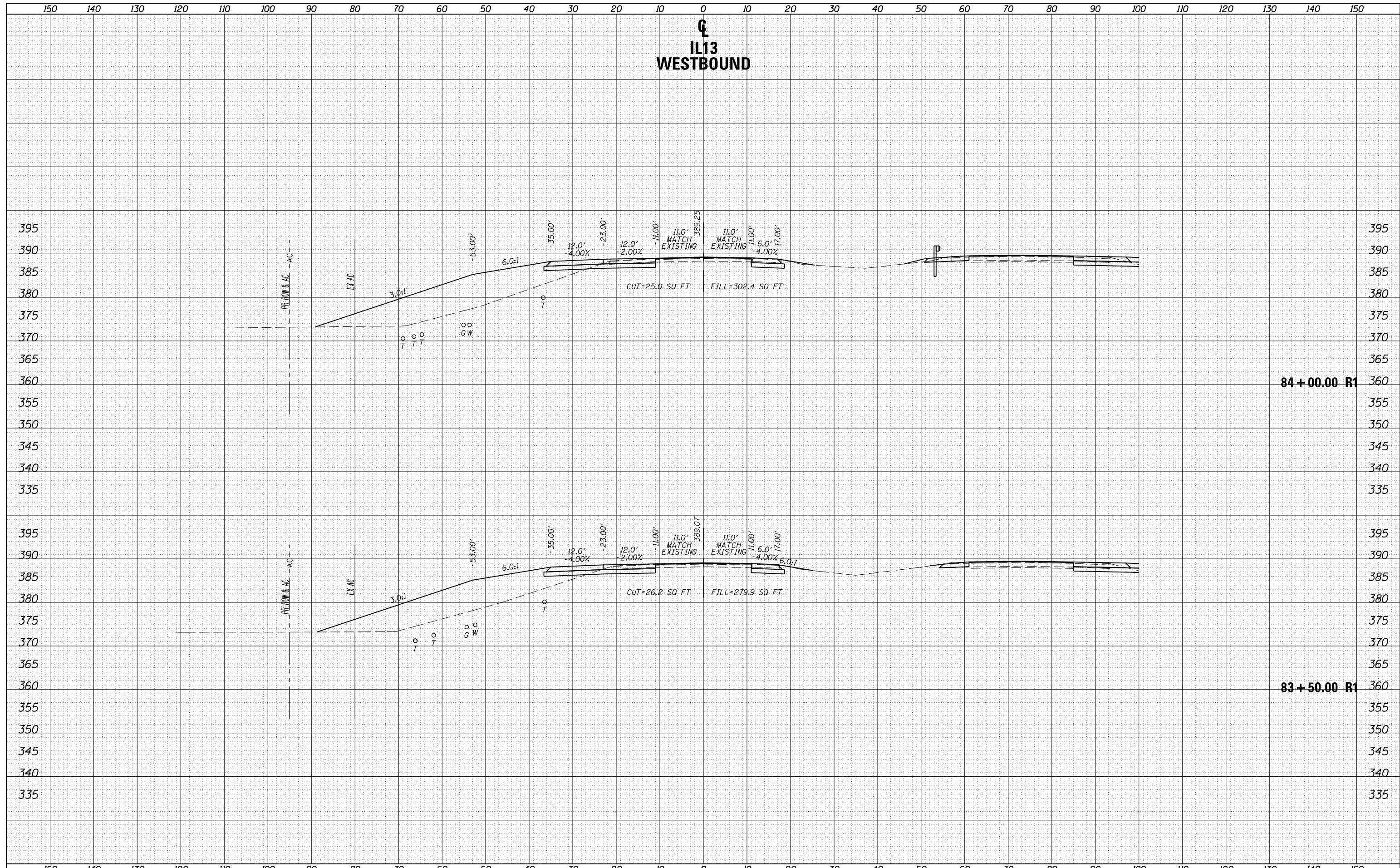
DATE	
BY	
FINAL SURVEY	SURVEYED
NOTE BOOK	PLOTTED
NO.	TEMPLATE
	AREAS CHECKED

DATE	
BY	
ORIGINAL SURVEY	SURVEYED
NOTE BOOK	PLOTTED
NO.	TEMPLATE
	AREAS CHECKED

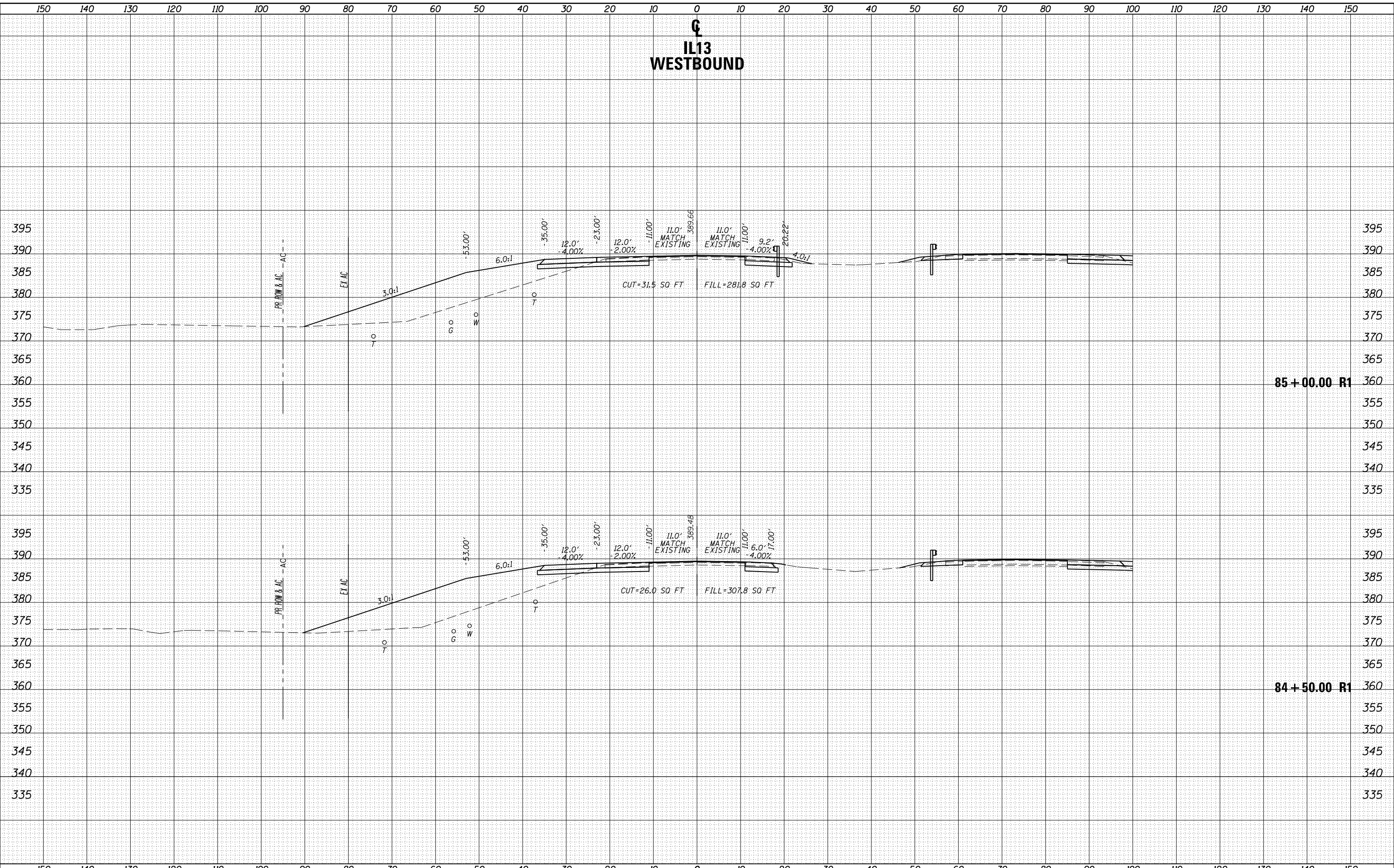
**IL13
WESTBOUND**

DATE	
BY	
FINAL SURVEY	SURVEYED
NOTE BOOK	PLOTTED
NO.	AREAS CHECKED

DATE	
BY	
ORIGINAL SURVEY	SURVEYED
NOTE BOOK	PLOTTED
NO.	AREAS CHECKED



**IL13
WESTBOUND**



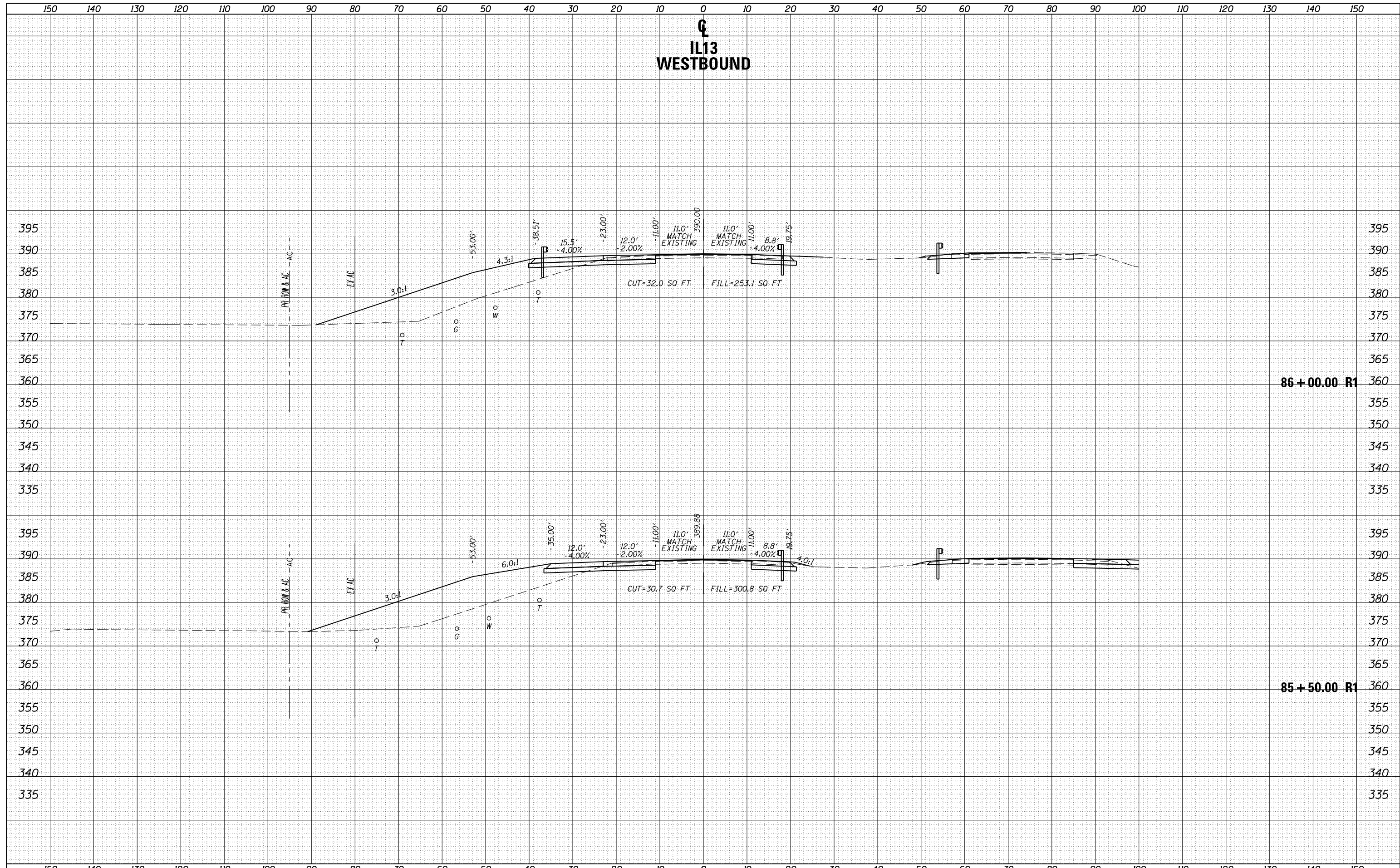
DATE	
BY	
FINAL SURVEY	SURVEYED
NOTE BOOK	PLOTTED
NO.	TEMPLATE
	AREAS CHECKED

DATE	
BY	
ORIGINAL SURVEY	SURVEYED
NOTE BOOK	PLOTTED
NO.	TEMPLATE
	AREAS CHECKED

**IL13
WESTBOUND**

DATE	
BY	
FINAL SURVEY	
SURVEYED	
PLOTTED	
TEMPLATE	
NOTE BOOK	
AREAS CHECKED	
NO.	

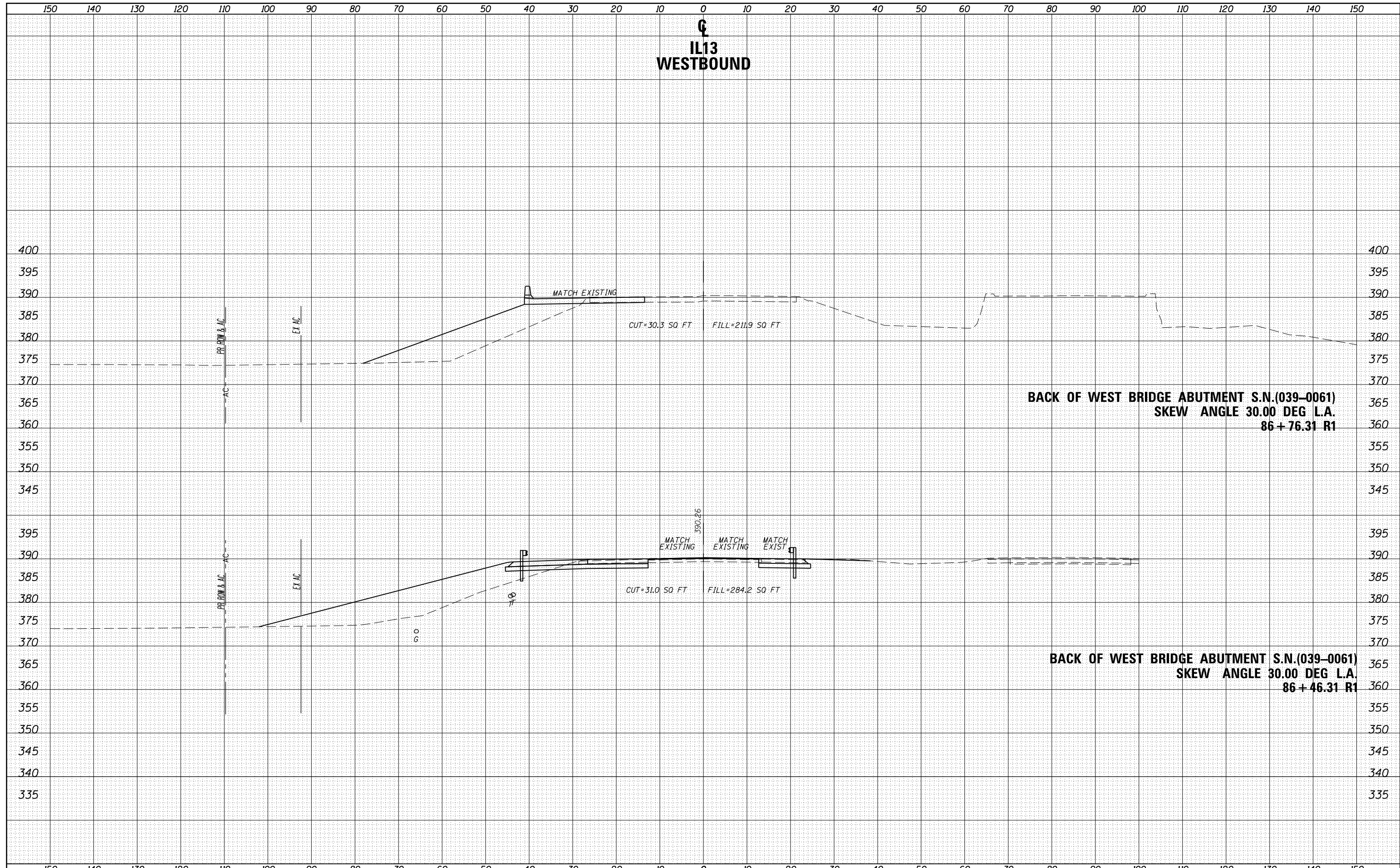
DATE	
BY	
ORIGINAL SURVEY	
SURVEYED	
PLOTTED	
TEMPLATE	
NOTE BOOK	
AREAS CHECKED	
NO.	



IL13
WESTBOUND

DATE	
BY	
FINAL SURVEY	SURVEYED
NOTE BOOK	PLOTTED
NO.	TEMPLATE
	AREAS CHECKED

DATE	
BY	
ORIGINAL SURVEY	SURVEYED
NOTE BOOK	PLOTTED
NO.	TEMPLATE
	AREAS CHECKED



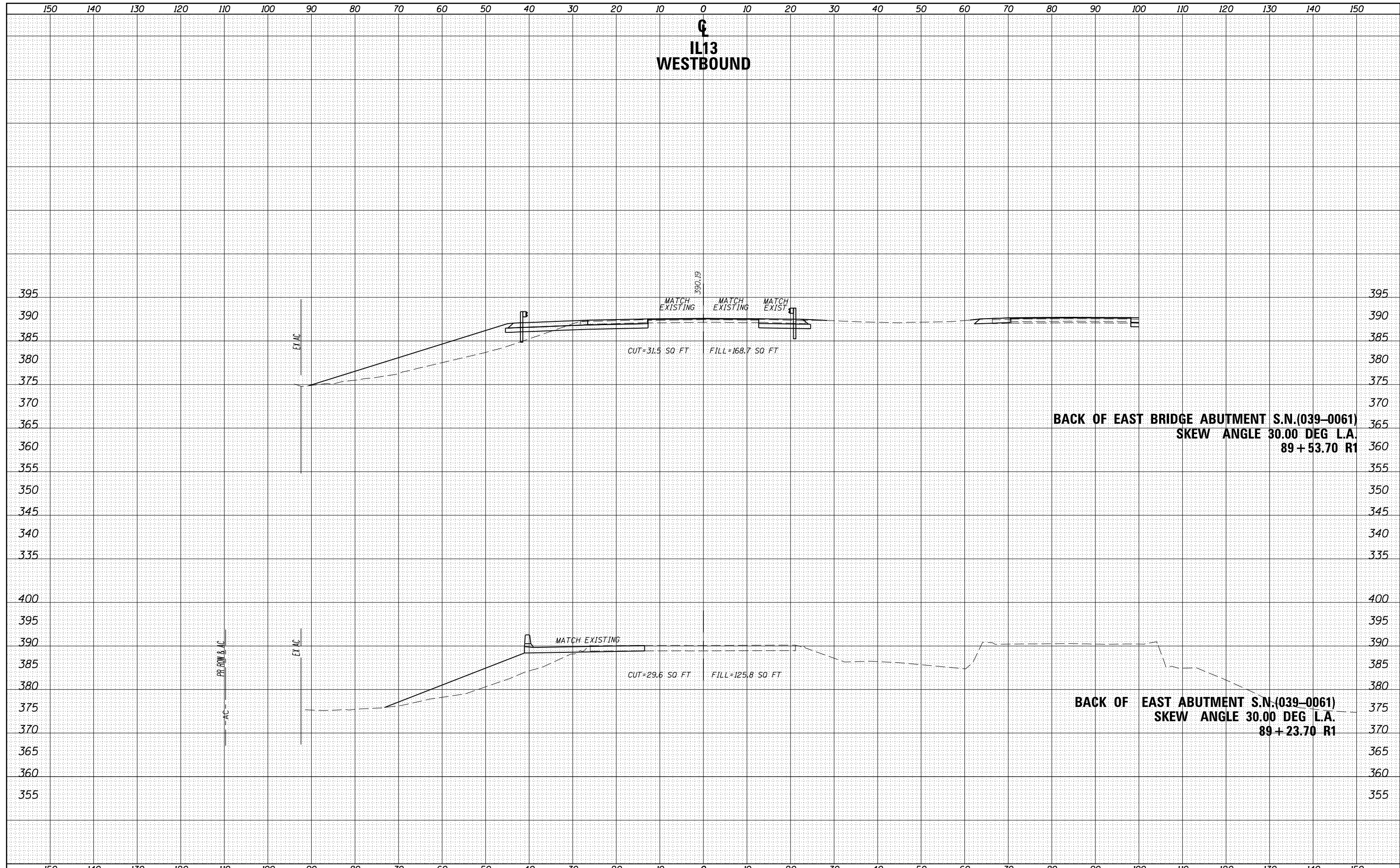
BACK OF WEST BRIDGE ABUTMENT S.N.(039-0061)
SKEW ANGLE 30.00 DEG L.A.
86 + 76.31 R1

BACK OF WEST BRIDGE ABUTMENT S.N.(039-0061)
SKEW ANGLE 30.00 DEG L.A.
86 + 46.31 R1

**IL13
WESTBOUND**

DATE	
BY	
FINAL SURVEY	SURVEYED
NOTE BOOK	PLOTTED
NO.	TEMPLATE
	AREAS CHECKED

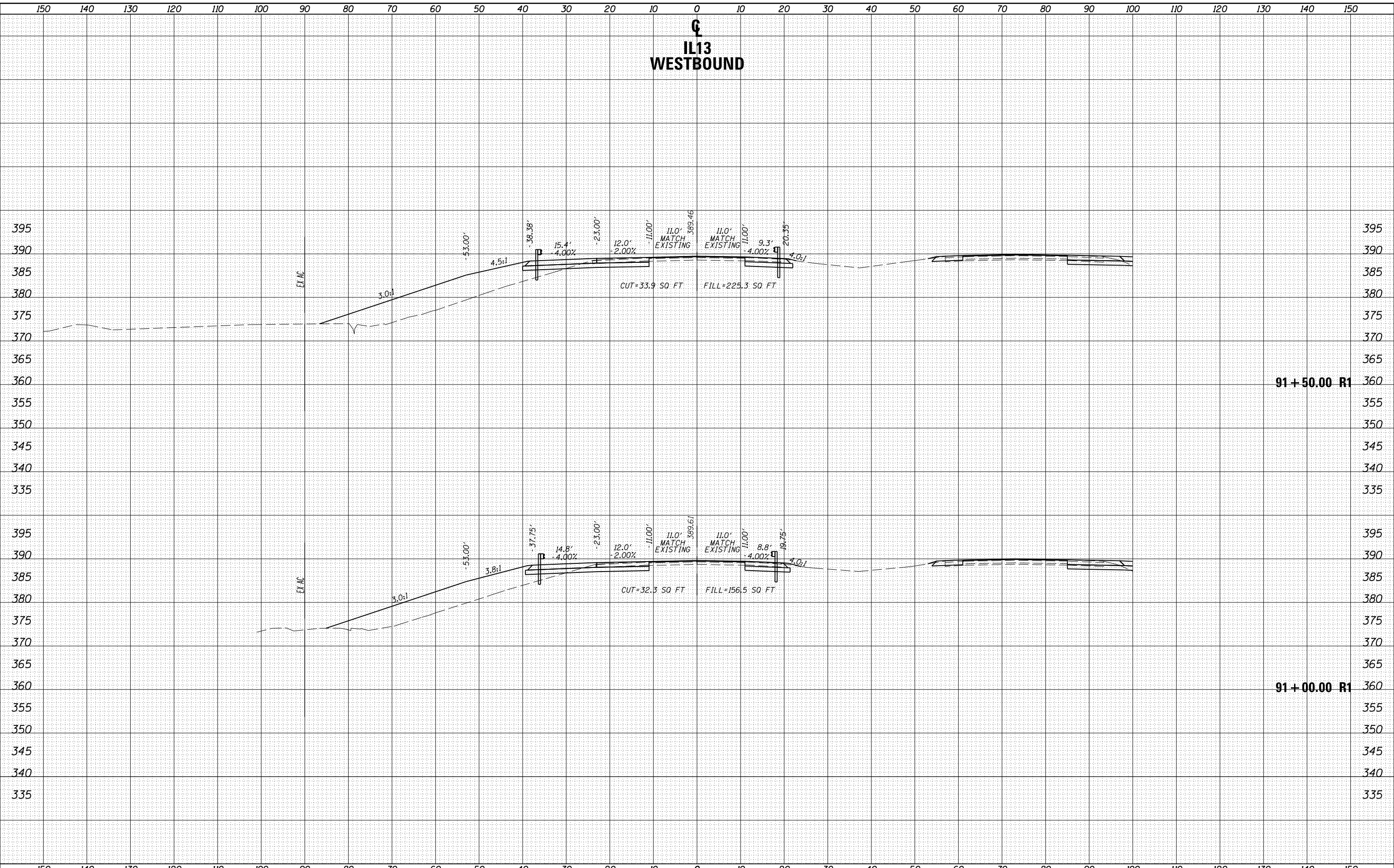
DATE	
BY	
ORIGINAL SURVEY	SURVEYED
NOTE BOOK	PLOTTED
NO.	TEMPLATE
	AREAS CHECKED



**BACK OF EAST BRIDGE ABUTMENT S.N.(039-0061)
SKEW ANGLE 30.00 DEG L.A.
89 + 53.70 R1**

**BACK OF EAST ABUTMENT S.N.(039-0061)
SKEW ANGLE 30.00 DEG L.A.
89 + 23.70 R1**

**IL13
WESTBOUND**



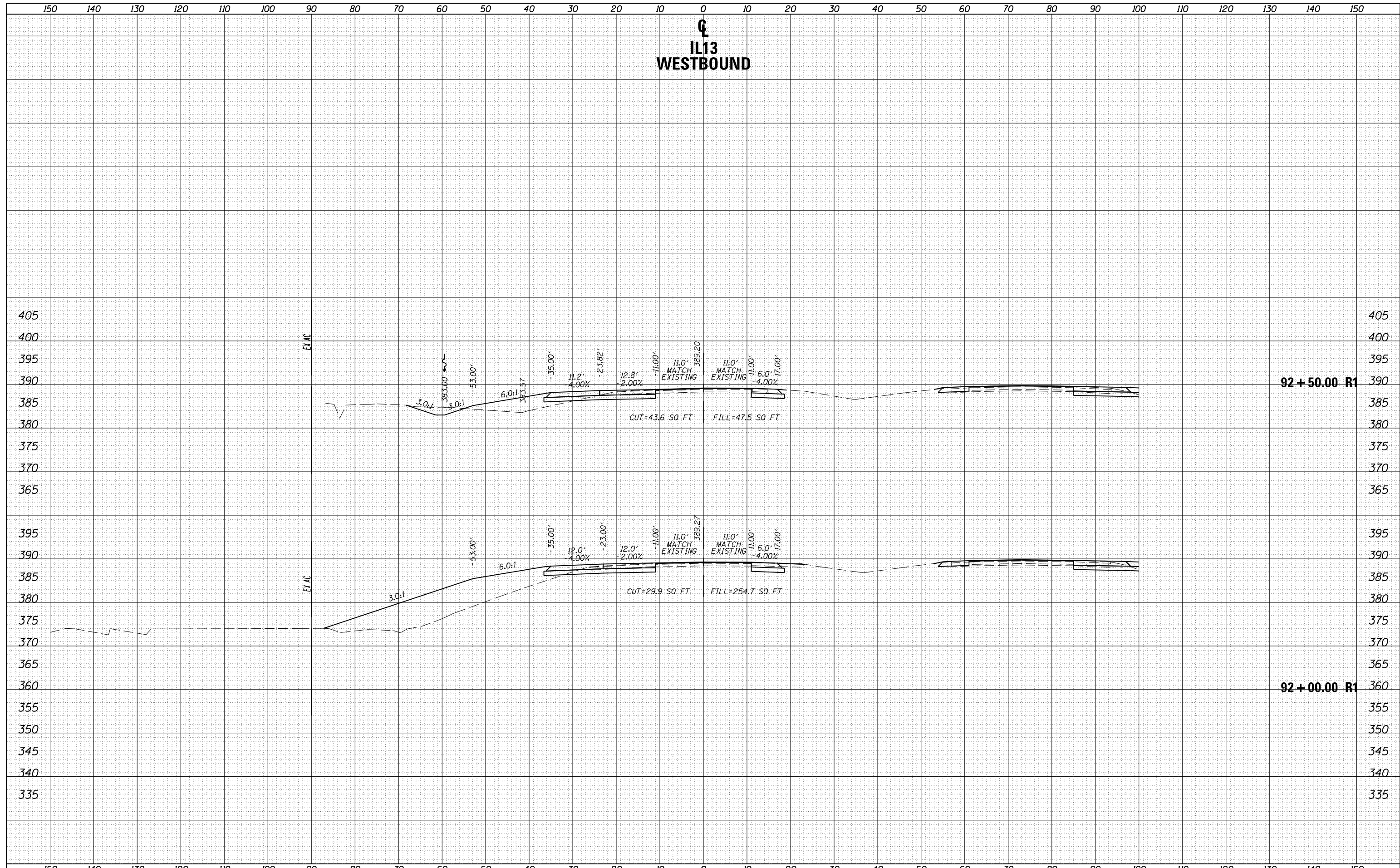
DATE	
BY	
FINAL SURVEY	SURVEYED
NOTE BOOK	PLOTTED
NO.	TEMPLATE
	AREAS
	CHECKED

DATE	
BY	
ORIGINAL SURVEY	SURVEYED
NOTE BOOK	PLOTTED
NO.	TEMPLATE
	AREAS
	CHECKED

**IL13
WESTBOUND**

DATE	
BY	
SURVEYED	
PLOTTED	
TEMPLATE	
AREAS	
CHECKED	
NO.	

DATE	
BY	
SURVEYED	
PLOTTED	
TEMPLATE	
AREAS	
CHECKED	
NO.	

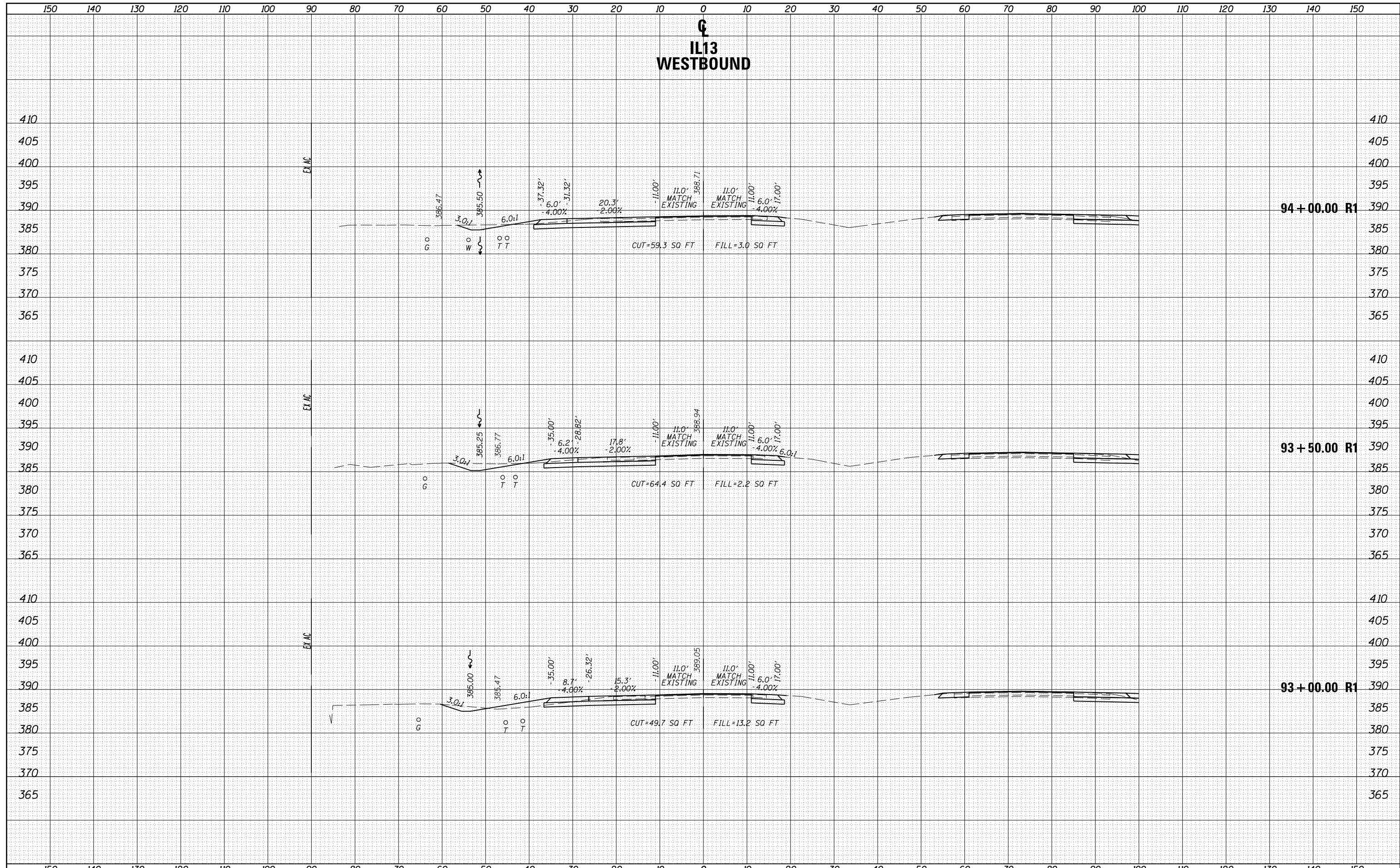


FILE NAME =	USER NAME = noasdp	DESIGNED -	REVISED -	<p align="center">STATE OF ILLINOIS DEPARTMENT OF TRANSPORTATION</p>	<p align="center">CROSS SECTIONS IL13 WESTBOUND</p>	F.A.P. RTE.	SECTION	COUNTY	TOTAL SHEETS	SHEET NO.	
Default	3/24/2017	CHECKED -	REVISED -			331	(5-3)R-1,N-1,B-5,BR-1,B-6,BR-2	JACKSON	325	241	
		DATE -	REVISED -			CONTRACT NO. 78295		ILLINOIS FED. AID PROJECT			
						SCALE:	SHEET OF SHEETS	STA. 92+00.00	TO STA. 92+50.00		

**IL13
WESTBOUND**

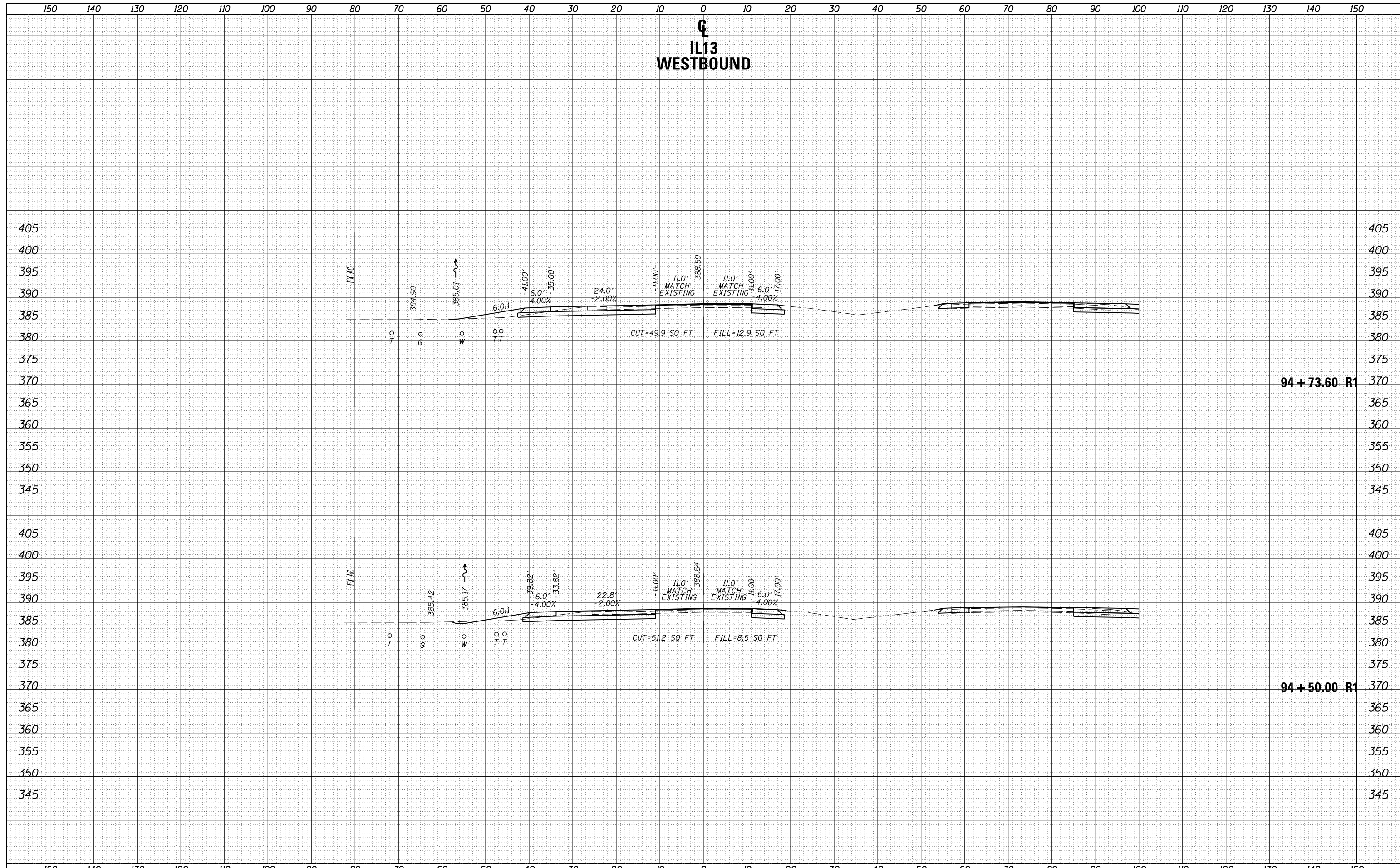
DATE	
BY	
SURVEYED	
PLOTTED	
TEMPLATE	
AREAS	
CHECKED	
NO.	

DATE	
BY	
SURVEYED	
PLOTTED	
TEMPLATE	
AREAS	
CHECKED	
NO.	



DATE	
BY	
FINAL SURVEY	
NOTE BOOK	
NO.	
SURVEYED	
PLOTTED	
TEMPLATE	
AREAS	
CHECKED	

DATE	
BY	
ORIGINAL SURVEY	
NOTE BOOK	
NO.	
SURVEYED	
PLOTTED	
TEMPLATE	
AREAS	
CHECKED	

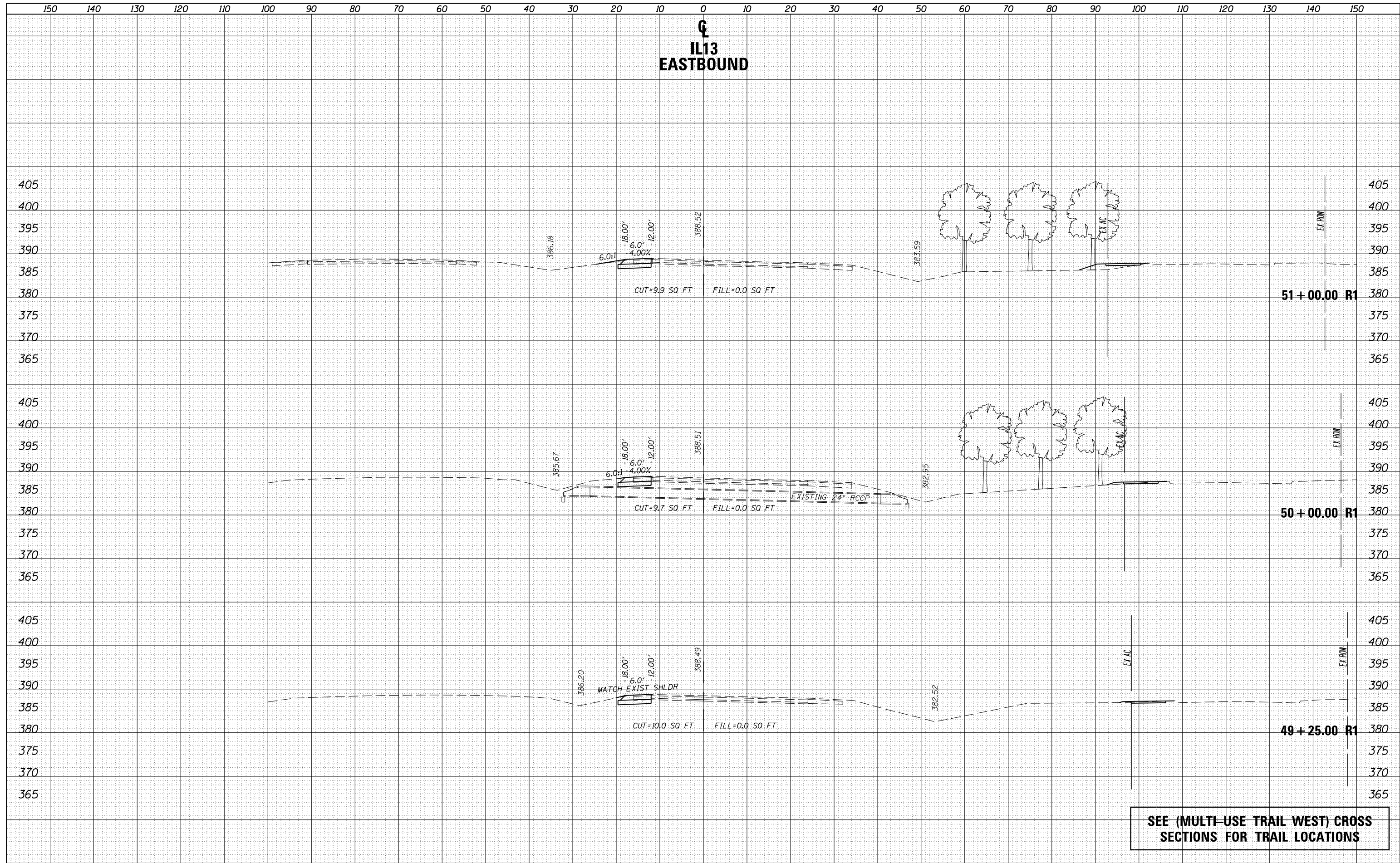


FILE NAME =	USER NAME = naasdp	DESIGNED -	REVISED -	STATE OF ILLINOIS DEPARTMENT OF TRANSPORTATION	CROSS SECTIONS IL13 WESTBOUND			F.A.P. RTE.	SECTION	COUNTY	TOTAL SHEETS	SHEET NO.
Default	3/24/2017	DATE -	REVISED -					331	(5-3)R-1,N-1,B-5,BR-1,B-6,BR-2	JACKSON	325	243
		CHECKED -	REVISED -		CONTRACT NO. 78295							
		DATE -	REVISED -		SCALE:	SHEET	OF	SHEETS	STA. 94+50.00	TO STA. 94+73.60	ILLINOIS FED. AID PROJECT	

**IL13
EASTBOUND**

DATE	
BY	
FINAL SURVEY	SURVEYED
NOTE BOOK	PLOTTED
NO.	TEMPLATE
	AREAS
	CHECKED

DATE	
BY	
ORIGINAL SURVEY	SURVEYED
NOTE BOOK	PLOTTED
NO.	TEMPLATE
	AREAS
	CHECKED




SEE (MULTI-USE TRAIL WEST) CROSS SECTIONS FOR TRAIL LOCATIONS

**IL13
EASTBOUND**

DATE	
BY	
FINAL SURVEY	
SURVEYED	
PLOTTED	
TEMPLATE	
NOTE BOOK	
AREAS CHECKED	
NO.	

DATE	
BY	
ORIGINAL SURVEY	
SURVEYED	
PLOTTED	
TEMPLATE	
NOTE BOOK	
AREAS CHECKED	
NO.	

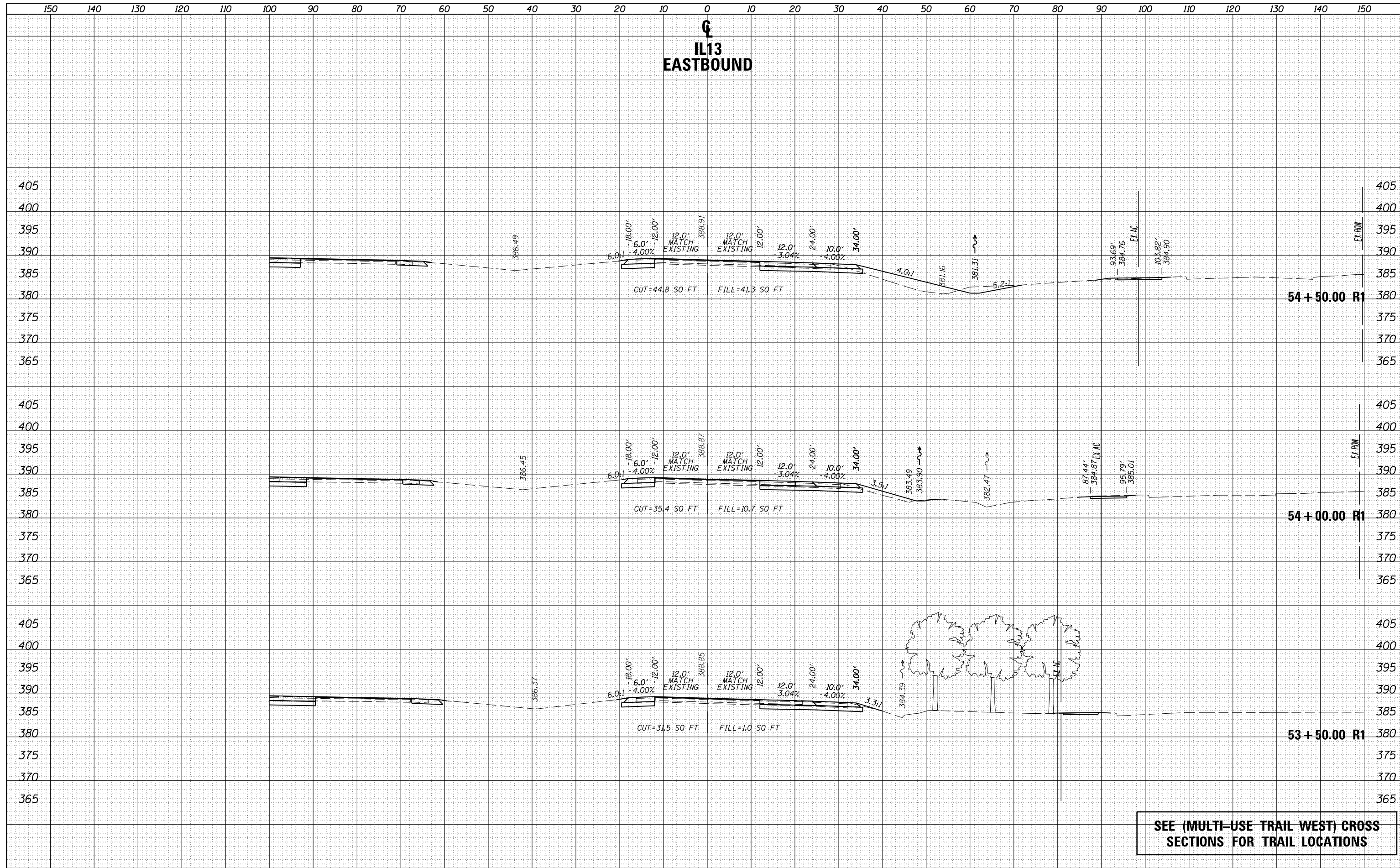


SEE (MULTI-USE TRAIL WEST) CROSS SECTIONS FOR TRAIL LOCATIONS

**IL13
EASTBOUND**

DATE	
BY	
FINAL SURVEY NO.	
SURVEYED AREAS CHECKED	
PLOTTED TEMPLATE AREAS CHECKED	
NOTE BOOK AREAS CHECKED	

DATE	
BY	
ORIGINAL SURVEY NO.	
SURVEYED AREAS CHECKED	
PLOTTED TEMPLATE AREAS CHECKED	
NOTE BOOK AREAS CHECKED	

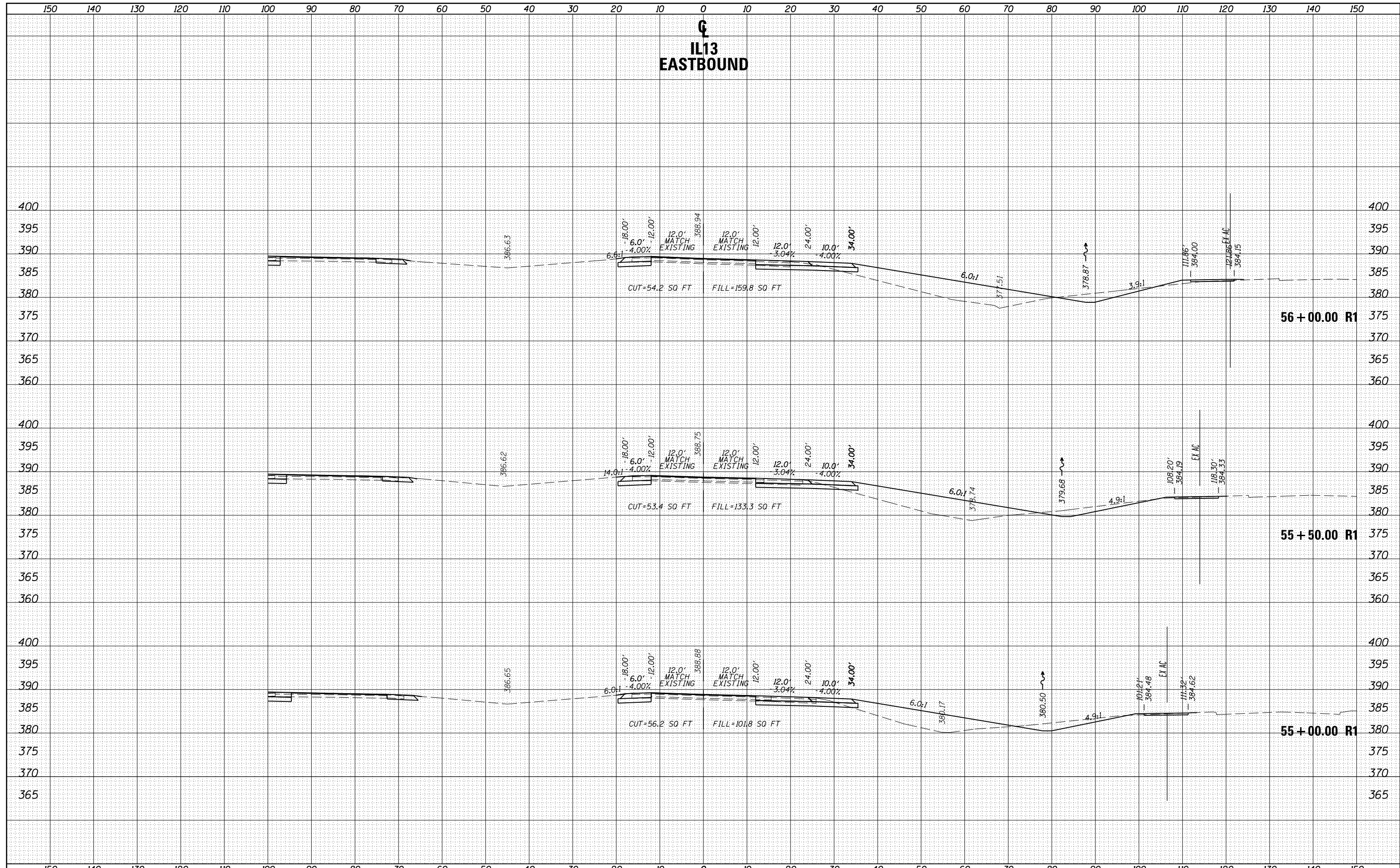


SEE (MULTI-USE TRAIL WEST) CROSS SECTIONS FOR TRAIL LOCATIONS

**IL13
EASTBOUND**

DATE	
BY	
FINISHED	
PLOTTED	
TEMPLATE	
AREAS	
CHECKED	
NO.	

DATE	
BY	
ORIGINAL	
SURVEY	
PLOTTED	
TEMPLATE	
AREAS	
CHECKED	
NO.	

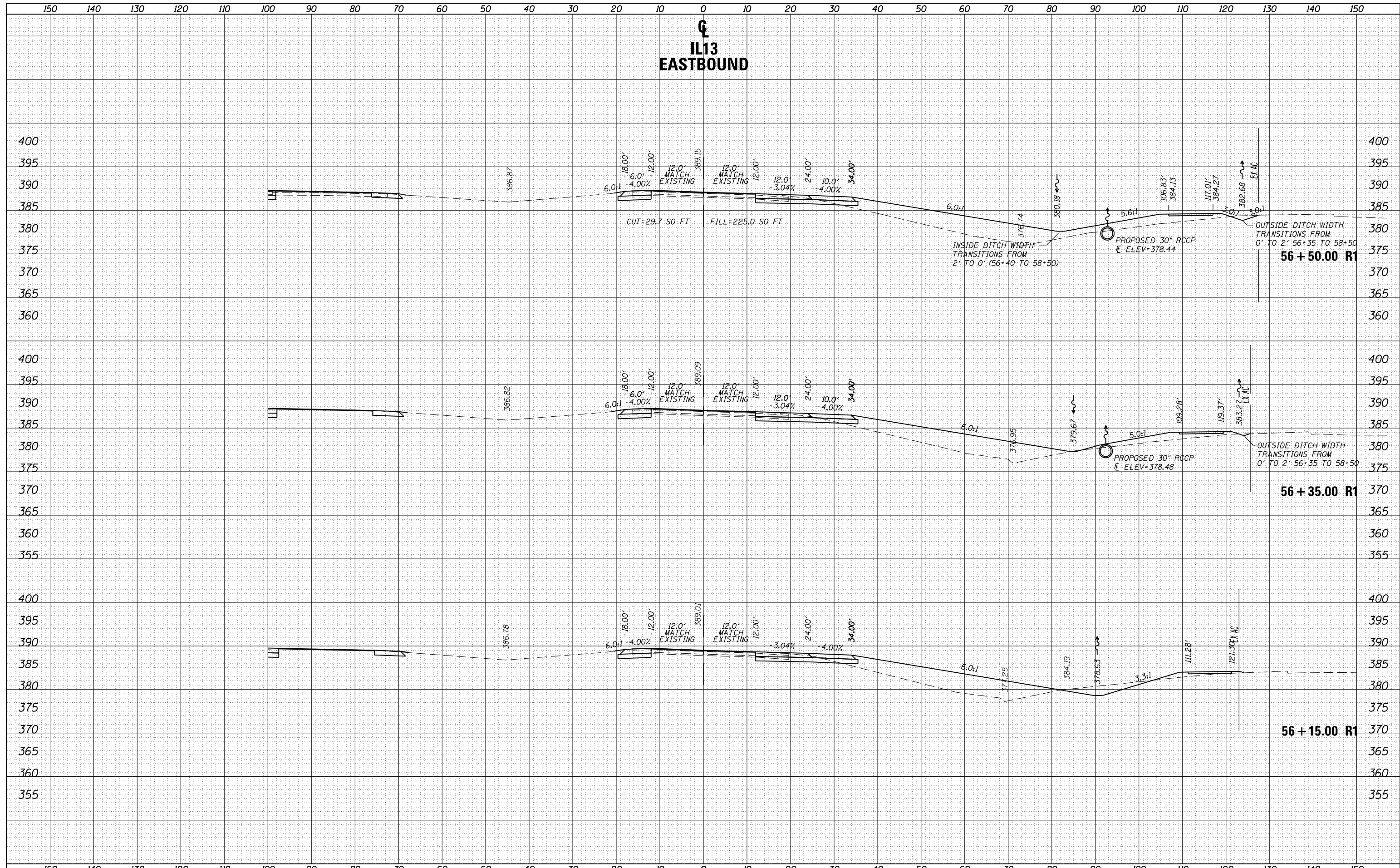


FILE NAME =	USER NAME = naasdp	DESIGNED -	REVISED -	<p align="center">STATE OF ILLINOIS DEPARTMENT OF TRANSPORTATION</p> <p align="center">CROSS SECTIONS IL13 EASTBOUND</p>	F.A.P. RTE.	SECTION	COUNTY	TOTAL SHEETS	SHEET NO.
Default	\\IL084EBIDINTEG.illinois.gov\PIWIDOT\Documents\IDOT Offices\District 9\Projects\13.giant.shd	DRAWN -	REVISED -		331	(5-3)R-1,N-1,B-5,BR-1,B-6,BR-2	JACKSON	325	248
	PLOT SCALE = 20.0000' / in.	CHECKED -	REVISED -		CONTRACT NO. 78295				
	PLOT DATE = 3/24/2017	DATE -	REVISED -		ILLINOIS FED. AID PROJECT				

**IL13
EASTBOUND**

DATE	
BY	
FINAL SURVEY	
SURVEYED	
PLOTTED	
TEMPLATE	
NOTE BOOK	
AREAS CHECKED	
NO.	

DATE	
BY	
ORIGINAL SURVEY	
SURVEYED	
PLOTTED	
TEMPLATE	
NOTE BOOK	
AREAS CHECKED	
NO.	

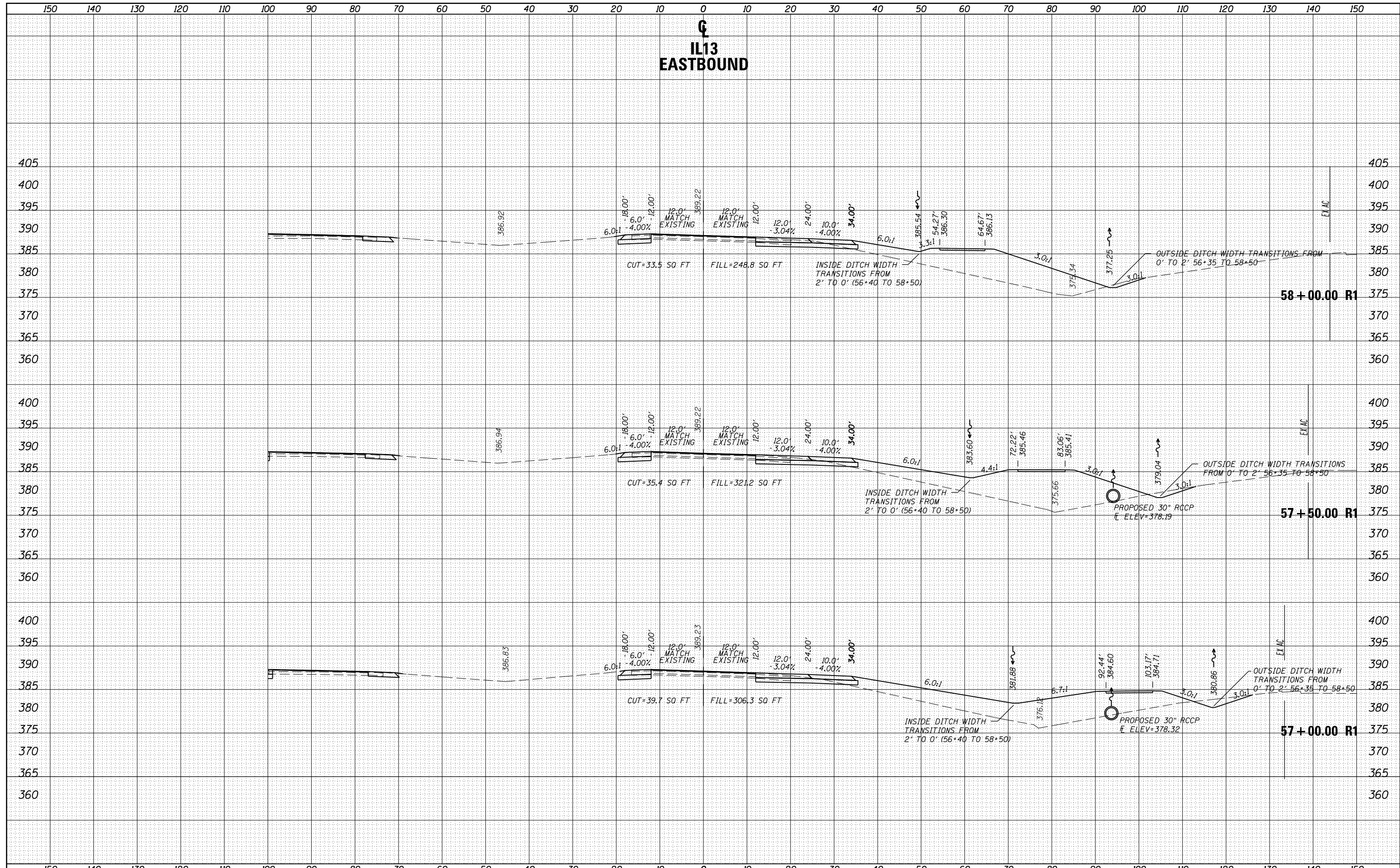


FILE NAME =	USER NAME = naasdp	DESIGNED -	REVISED -	<p align="center">STATE OF ILLINOIS DEPARTMENT OF TRANSPORTATION</p> <p align="center">CROSS SECTIONS IL13 EASTBOUND</p>	F.A.P. RTE.	SECTION	COUNTY	TOTAL SHEETS	SHEET NO.
Default	\\IL084EBIDINTEG\illinois.gov\PIDOT\Documents\DOT Offices\District 9\Projects\13.giant.shd	DRAWN -	REVISED -		331	(5-3)R-1,N-1,B-5,BR-1,B-6,BR-2	JACKSON	325	249
		CHECKED -	REVISED -		CONTRACT NO. 78295		ILLINOIS FED. AID PROJECT		
	PLOT SCALE = 20.0000" / in.	DATE -	REVISED -	SCALE:	SHEET	OF	SHEETS	STA. 56+15.00	TO STA. 56+50.00
	PLOT DATE = 3/24/2017								

**IL13
EASTBOUND**

DATE	
BY	
FINAL SURVEY	
SURVEYED	
PLOTTED	
TEMPLATE	
NOTE BOOK	
AREAS CHECKED	
NO.	

DATE	
BY	
ORIGINAL SURVEY	
SURVEYED	
PLOTTED	
TEMPLATE	
NOTE BOOK	
AREAS CHECKED	
NO.	

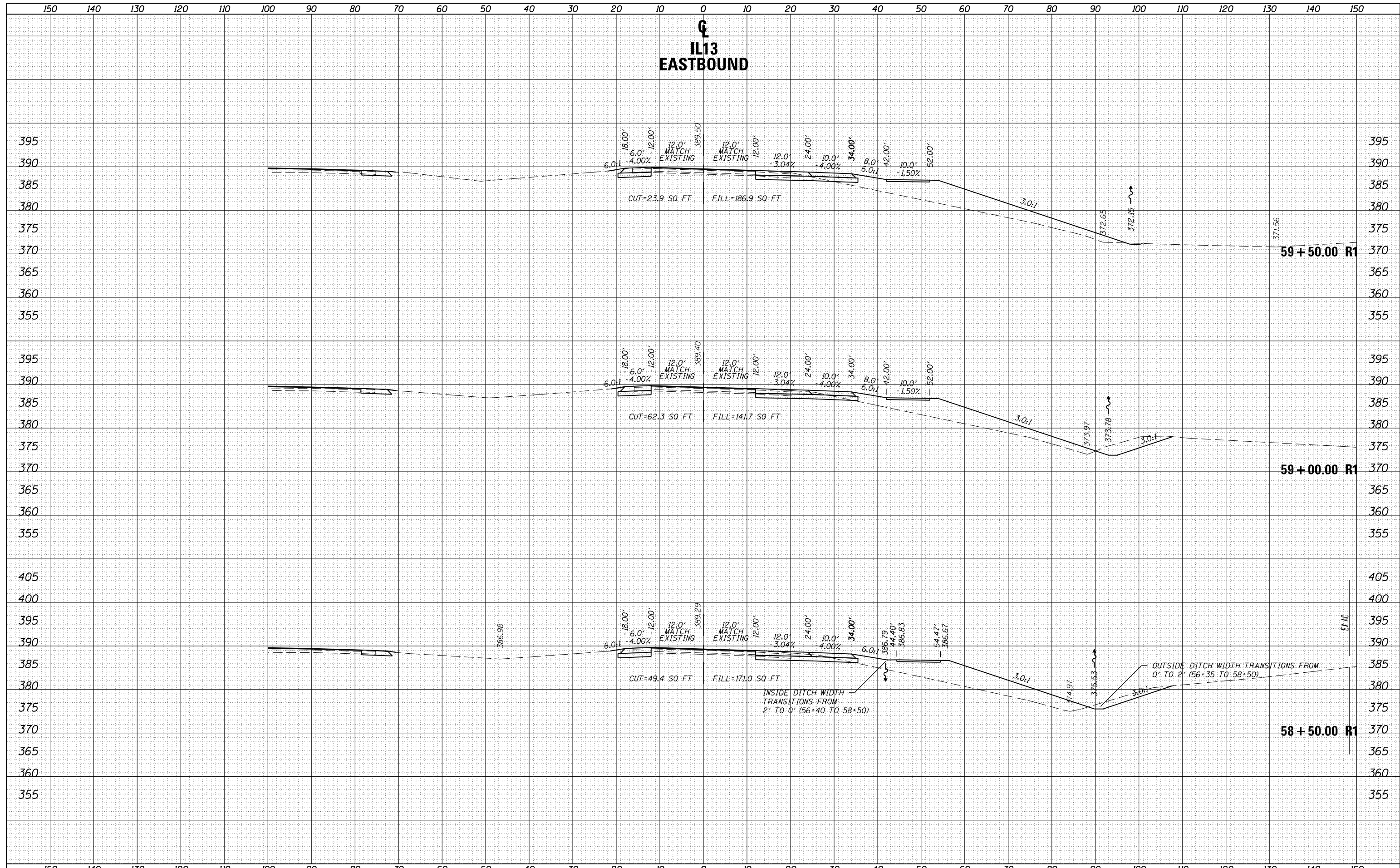


FILE NAME =	USER NAME = naasdp	DESIGNED -	REVISED -	<p align="center">STATE OF ILLINOIS DEPARTMENT OF TRANSPORTATION</p> <p align="center">CROSS SECTIONS IL13 EASTBOUND</p>	F.A.P. R.E.	SECTION	COUNTY	TOTAL SHEETS	SHEET NO.
Default	\\IL084EBIDINTEG.Illinois.gov\PIWIDOT\Documents\IDOT Offices\District 9\Projects\13.giant.shd	DRAWN -	REVISION -		331	(5-3)R-1,N-1,B-5,BR-1,B-6,BR-2	JACKSON	325	250
	PLOT SCALE = 20.0000' / in.	CHECKED -	REVISION -		CONTRACT NO. 78295				
	PLOT DATE = 3/24/2017	DATE -	REVISION -		ILLINOIS FED. AID PROJECT				

**IL13
EASTBOUND**

DATE	
BY	
SURVEYED	
PLOTTED	
TEMPLATE	
AREAS	
CHECKED	
NO.	

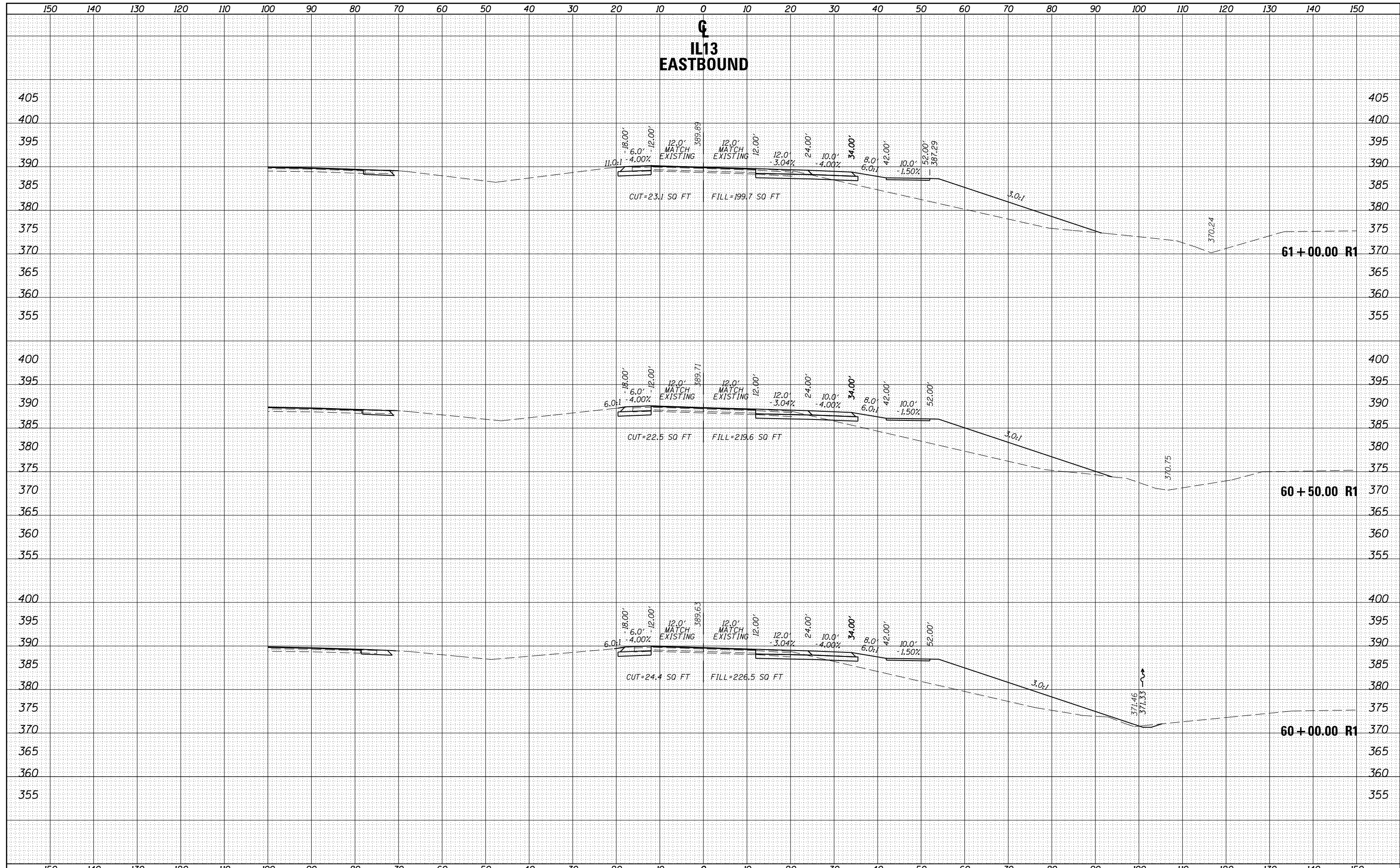
DATE	
BY	
SURVEYED	
PLOTTED	
TEMPLATE	
AREAS	
CHECKED	
NO.	



FILE NAME =	USER NAME = noasdp	DESIGNED -	REVISED -	<p align="center">STATE OF ILLINOIS DEPARTMENT OF TRANSPORTATION</p> <p align="center">CROSS SECTIONS IL13 EASTBOUND</p>	F.A.P. RTE.	SECTION	COUNTY	TOTAL SHEETS	SHEET NO.
Default	\\IL084EBIDINTEG\illinois.gov\PIDOT\Documents\PIDOT Offices\District 9\Projects\13.giant.shp	DRAWN	REVISION		331	(5-3)R-1,N-1,B-5,BR-1,B-6,BR-2	JACKSON	325	251
	PLOT SCALE = 20.0000' / in.	CHECKED -	REVISED -		CONTRACT NO. 78295		ILLINOIS FED. AID PROJECT		
	PLOT DATE = 3/24/2017	DATE -	REVISED -		SCALE:	SHEET	OF	SHEETS	STA. 58+50.00

DATE	
BY	
SURVEYED	
PLOTTED	
TEMPLATE	
AREAS	
CHECKED	
NO.	

DATE	
BY	
SURVEYED	
PLOTTED	
TEMPLATE	
AREAS	
CHECKED	
NO.	

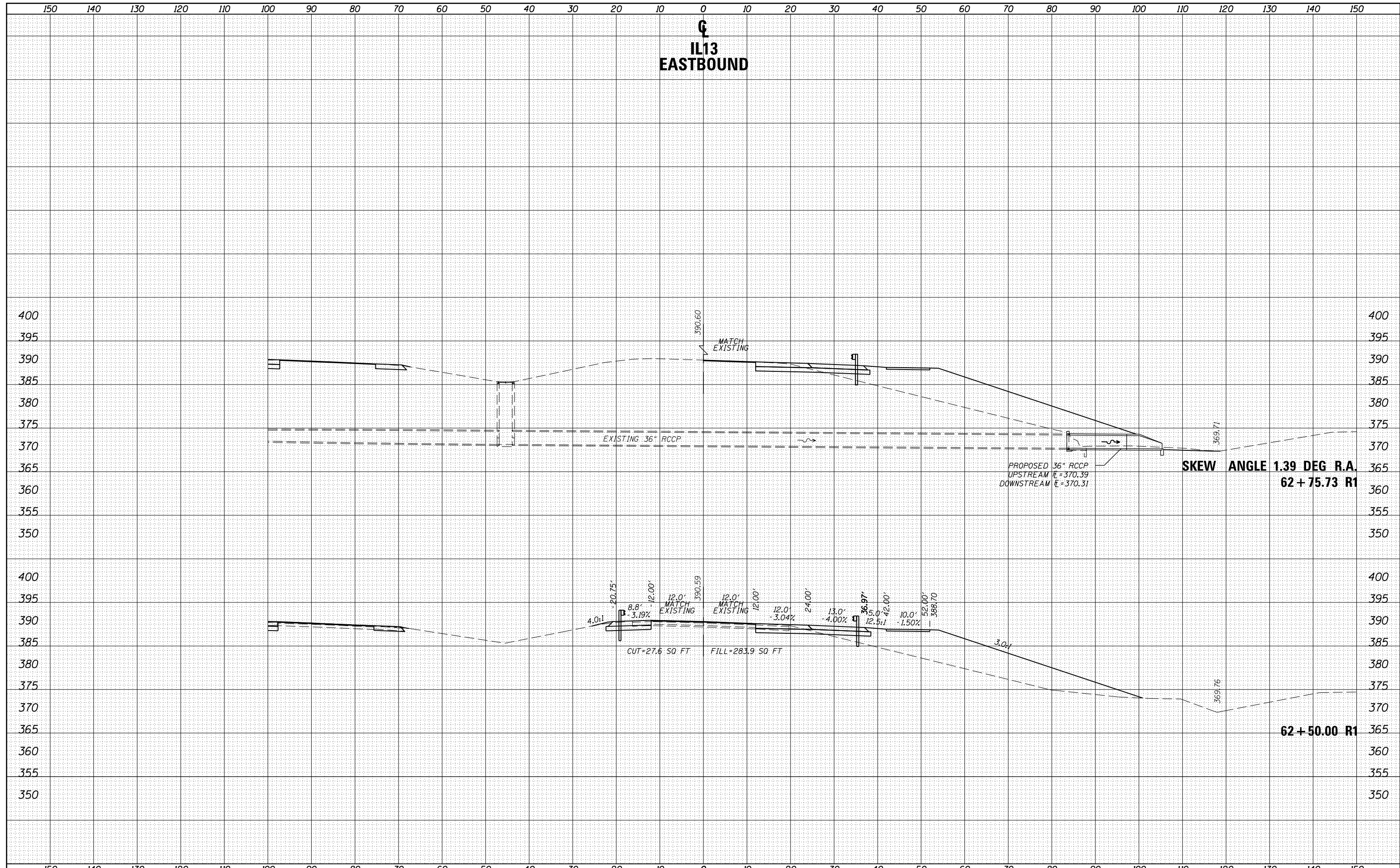


FILE NAME =	USER NAME = naasdp	DESIGNED -	REVISED -	STATE OF ILLINOIS DEPARTMENT OF TRANSPORTATION	CROSS SECTIONS IL13 EASTBOUND	F.A.P. RTE.	SECTION	COUNTY	TOTAL SHEETS	SHEET NO.
p:\11084EBIDINTEG\Illinois.gov\PWIDOT\Documents\IDOT Offices\District 9\Projects\13.giant.shd	DRAWN	REVISION	331			(5-3)R-1,N-1,B-5,BR-1,B-6,BR-2	JACKSON	325	252	
Default	PLOT SCALE = 20.0000' / in.	CHECKED -	REVISED -			CONTRACT NO. 78295				
	PLOT DATE = 3/24/2017	DATE -	REVISED -			ILLINOIS FED. AID PROJECT				
SCALE:						SHEET	OF	SHEETS	STA. 60+00.00	TO STA. 61+00.00

IL13
EASTBOUND

DATE	
BY	
FINISHED	
PLOTTED	
NOTE BOOK	
AREAS CHECKED	

DATE	
BY	
ORIGINAL SURVEY	
PLOTTED	
NOTE BOOK	
AREAS CHECKED	



SKEW ANGLE 1.39 DEG R.A.
62 + 75.73 R1

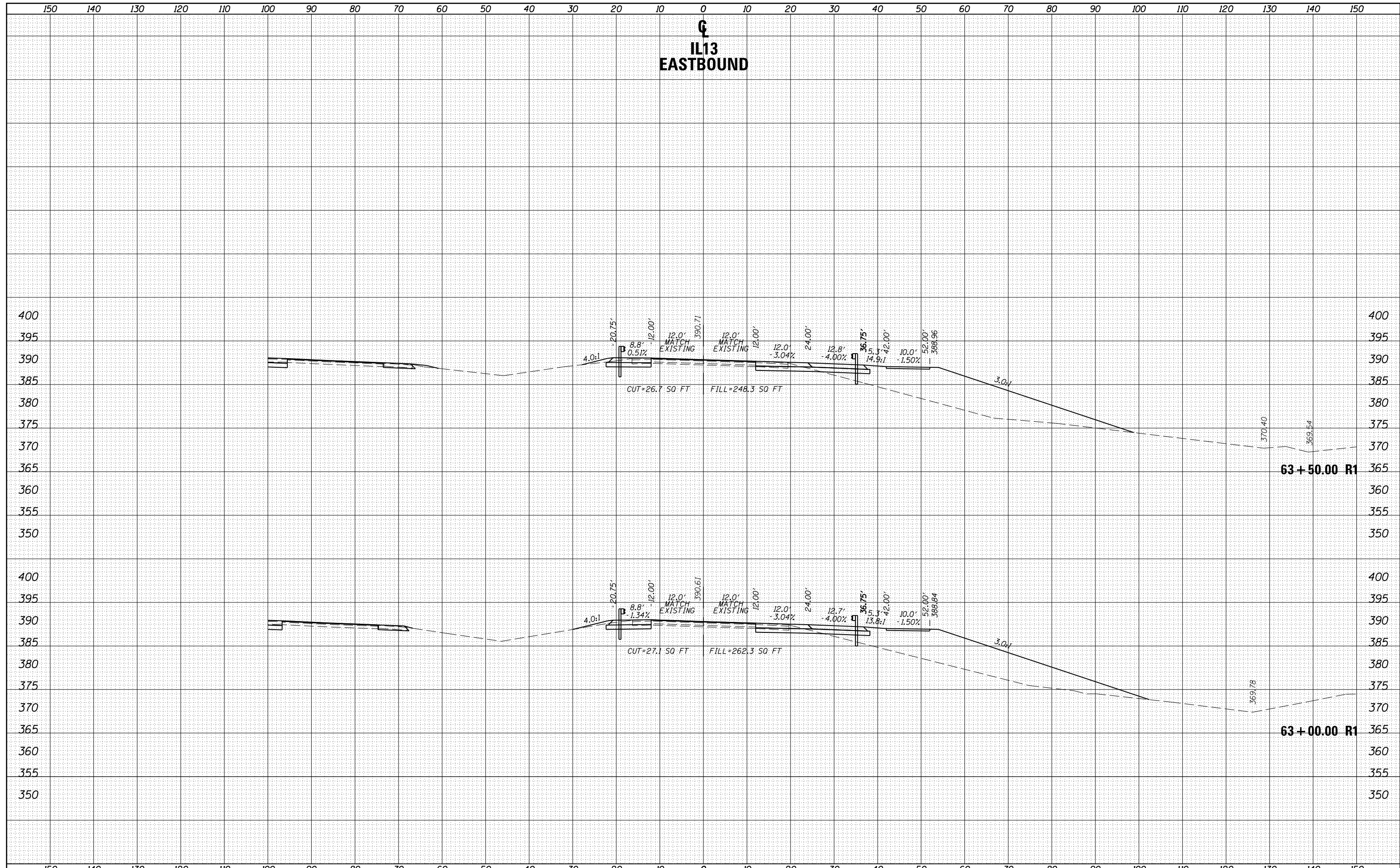
62 + 50.00 R1

FILE NAME =	USER NAME = naasdp	DESIGNED -	REVISED -	<p align="center">STATE OF ILLINOIS DEPARTMENT OF TRANSPORTATION</p> <p align="center">CROSS SECTIONS IL13 EASTBOUND</p> <p>SCALE: SHEET OF SHEETS STA. 62+50.00 TO STA. 62+75.73</p>	F.A.P. RTE.	SECTION	COUNTY	TOTAL SHEETS	SHEET NO.
Default	DOT Offices\District 9\Projects\13.giant.shd	DRAWN -	REVISED -		331	(5-3)R-1,N-1,B-5,BR-1,B-6,BR-2	JACKSON	325	254
	PLOT SCALE = 20.0000' / in.	CHECKED -	REVISED -		CONTRACT NO. 78295				
	PLOT DATE = 3/24/2017	DATE -	REVISED -		ILLINOIS FED. AID PROJECT				

**IL13
EASTBOUND**

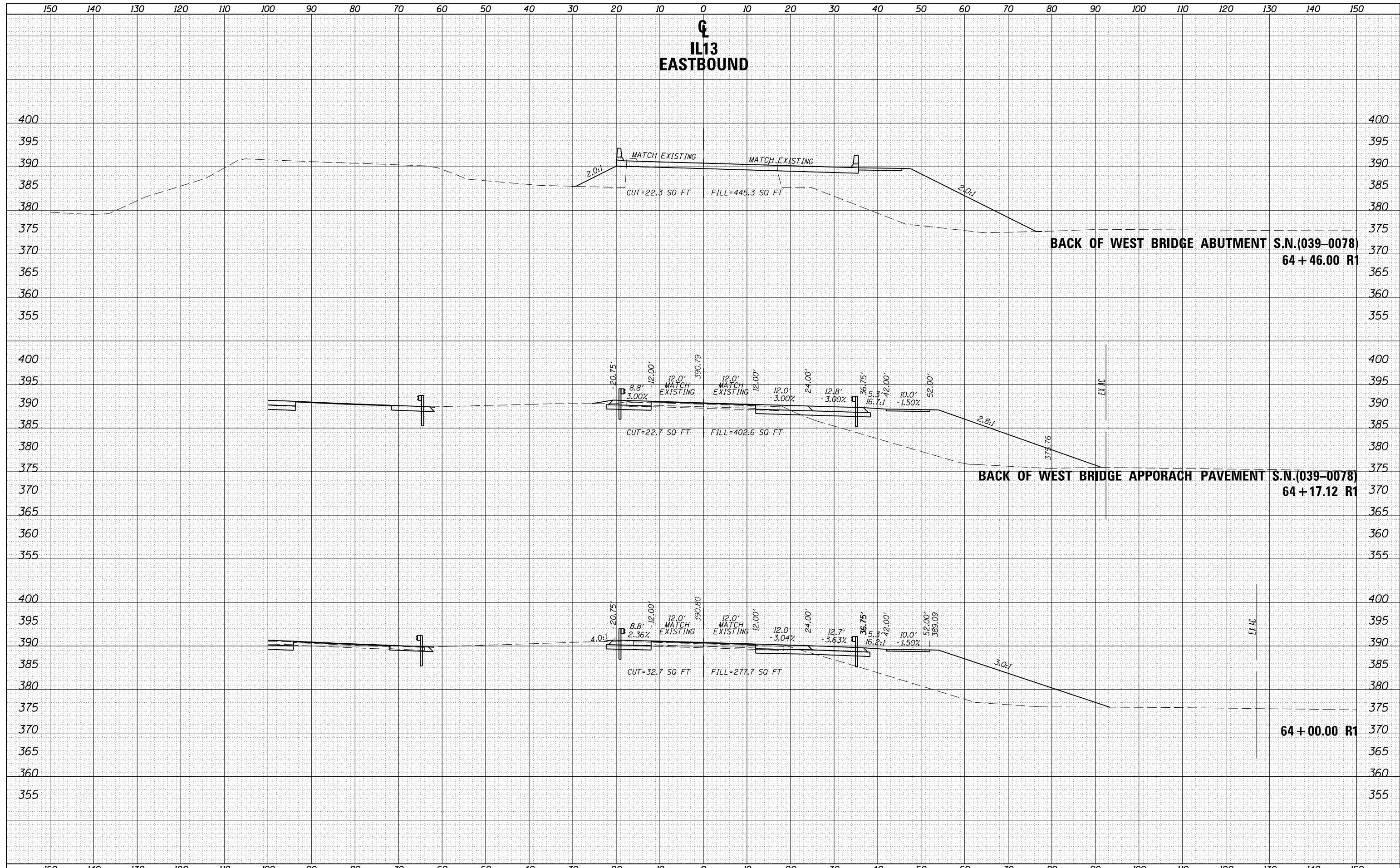
DATE	
BY	
SURVEYED	
PLOTTED	
NOTE BOOK	
AREAS CHECKED	

DATE	
BY	
SURVEYED	
PLOTTED	
NOTE BOOK	
AREAS CHECKED	



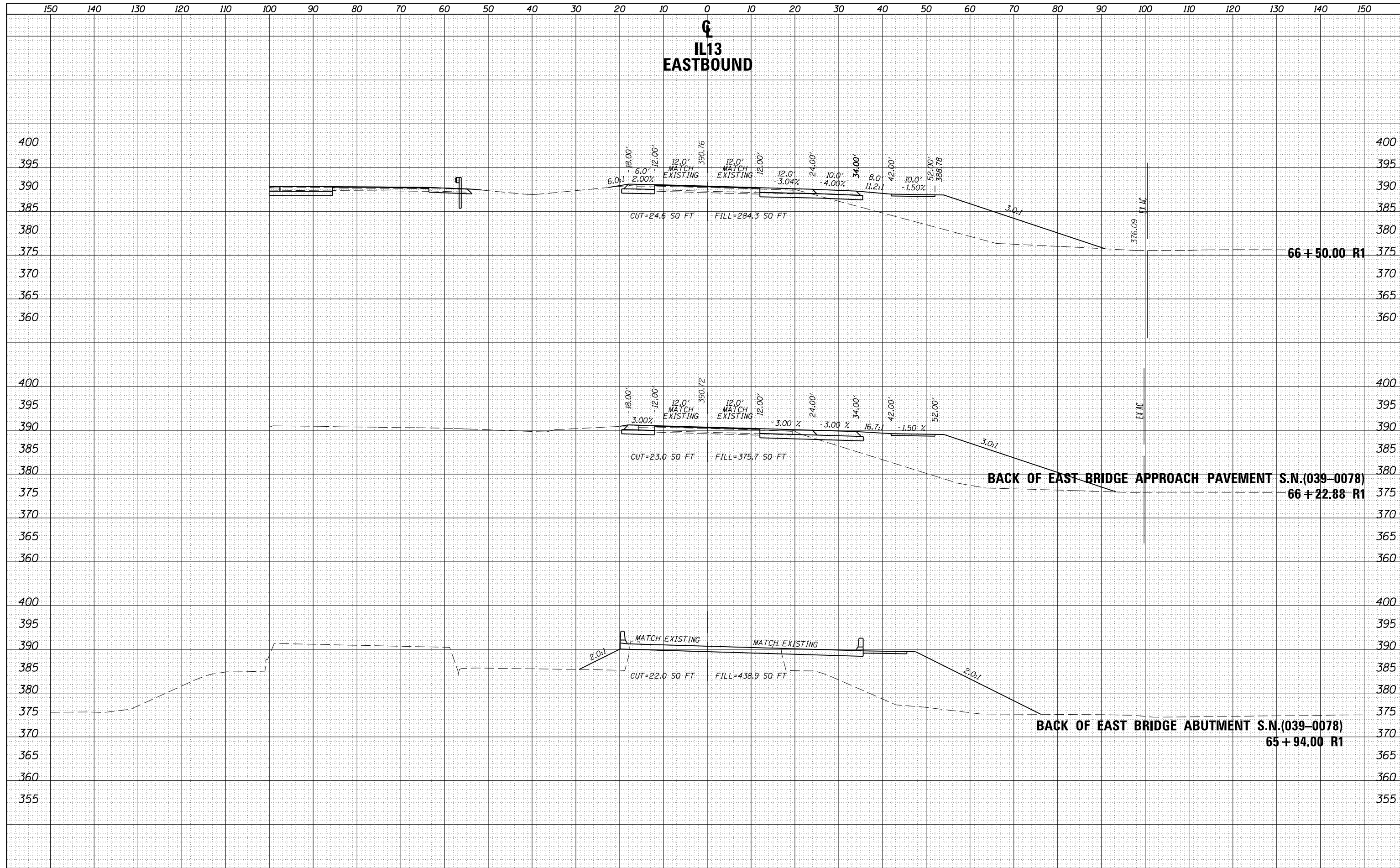
DATE	
BY	
FINAL SURVEY	SURVEYED
NOTE BOOK	PLOTTED
NO.	TEMPLATE
	AREAS
	CHECKED

DATE	
BY	
ORIGINAL SURVEY	SURVEYED
NOTE BOOK	PLOTTED
NO.	TEMPLATE
	AREAS
	CHECKED



DATE	
BY	
FINAL SURVEY	SURVEYED
NOTE BOOK	PLOTTED
NO.	TEMPLATE
	AREAS CHECKED

DATE	
BY	
ORIGINAL SURVEY	SURVEYED
NOTE BOOK	PLOTTED
NO.	TEMPLATE
	AREAS CHECKED

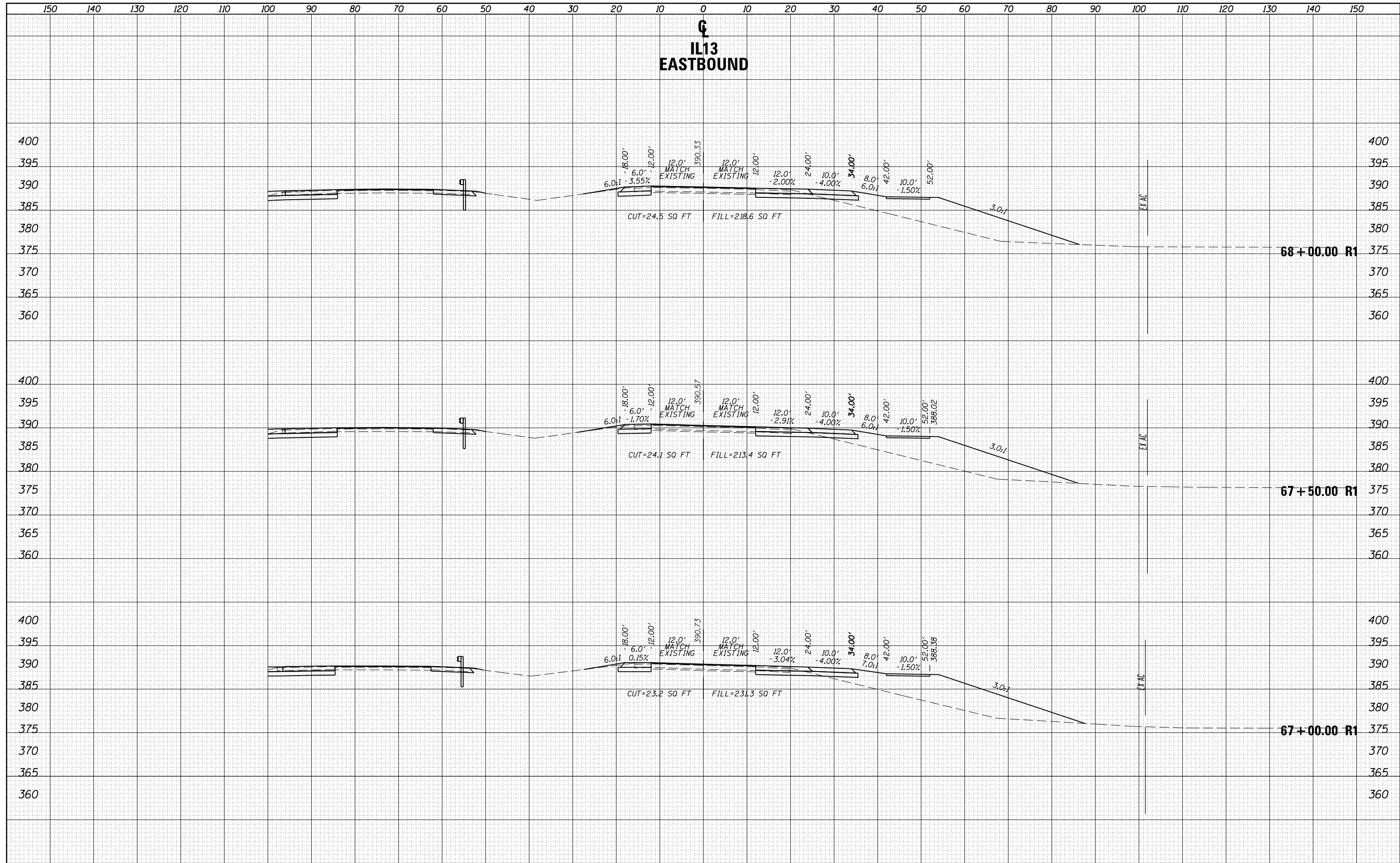


FILE NAME =	USER NAME = noasdp	DESIGNED -	REVISED -	STATE OF ILLINOIS DEPARTMENT OF TRANSPORTATION	CROSS SECTIONS IL13 EASTBOUND	F.A.P. RTE.	SECTION	COUNTY	TOTAL SHEETS	SHEET NO.	
Default	3/24/2017	DATE -	REVISED -			331	(5-3)R-1,N-1,B-5,BR-1,B-6,BR-2	JACKSON	325	257	
		CHECKED -	REVISED -			CONTRACT NO. 78295		ILLINOIS FED. AID PROJECT			
		DATE -	REVISED -			SCALE:	SHEET OF SHEETS	STA. 65+92.88 TO STA. 66+50.00			

**IL13
EASTBOUND**

DATE	
BY	
ORIGINAL SURVEY	
SURVEYED	
PLOTTED	
TEMPLATE	
AREAS	
CHECKED	
NO.	

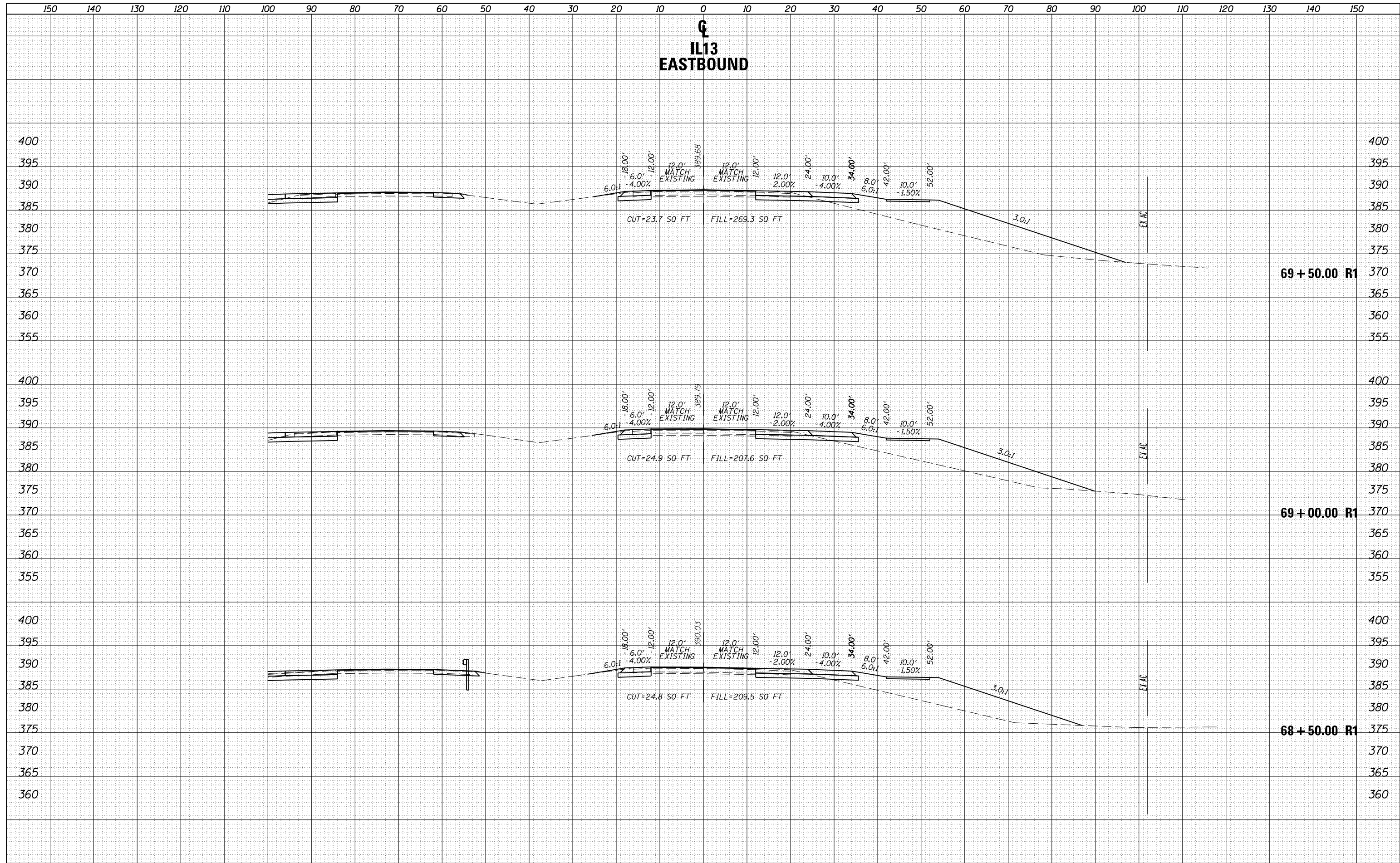
DATE	
BY	
ORIGINAL SURVEY	
SURVEYED	
PLOTTED	
TEMPLATE	
AREAS	
CHECKED	
NO.	



**IL13
EASTBOUND**

DATE	
BY	
FINISHED SURVEY	
PLOTTED TEMPLATE	
NOTE BOOK AREAS CHECKED	

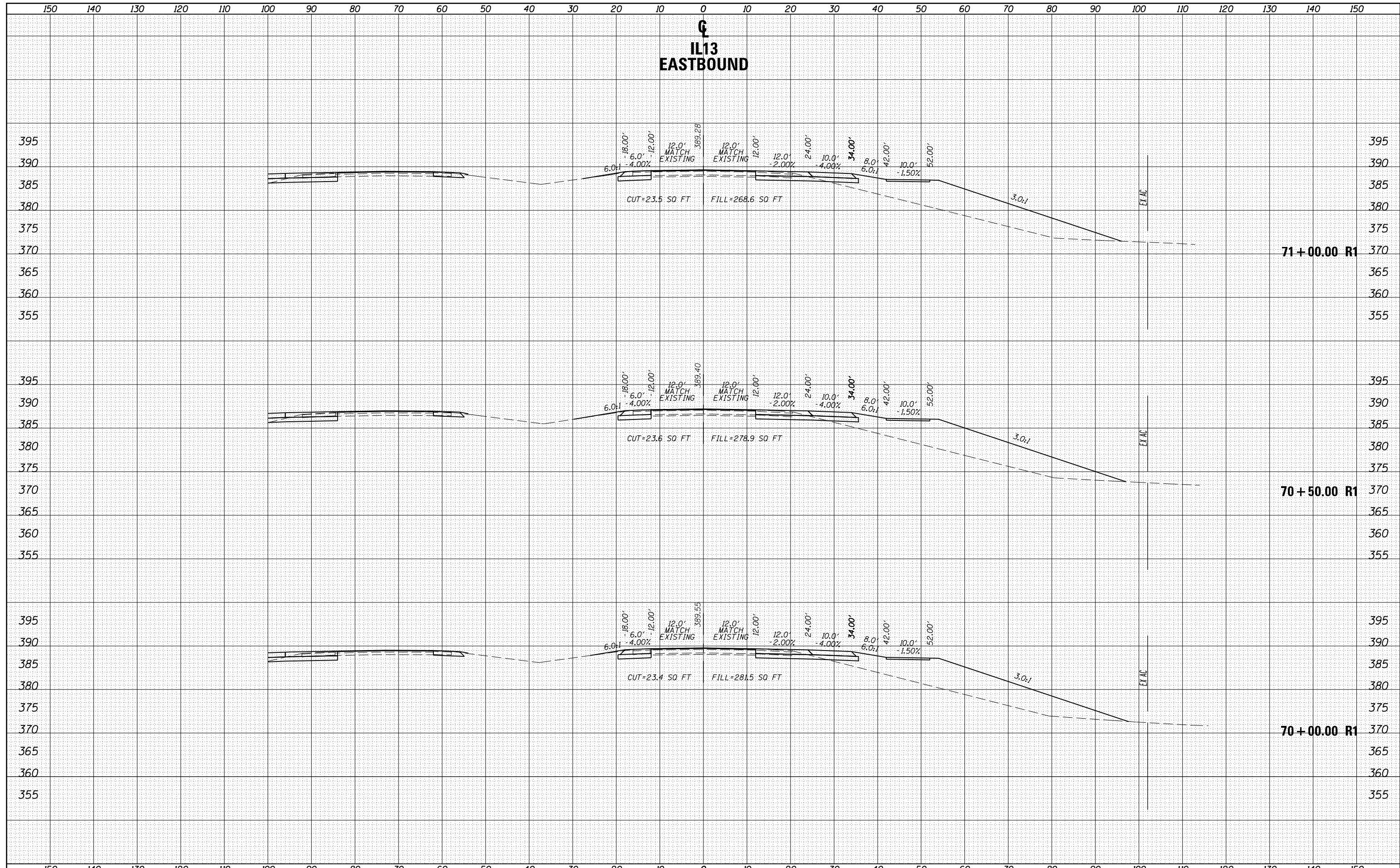
DATE	
BY	
ORIGINAL SURVEY	
PLOTTED TEMPLATE	
NOTE BOOK AREAS CHECKED	



FILE NAME =	USER NAME = noasdp	DESIGNED -	REVISED -	<p align="center">STATE OF ILLINOIS DEPARTMENT OF TRANSPORTATION</p> <p align="center">CROSS SECTIONS IL13 EASTBOUND</p>	F.A.P. RTE.	SECTION	COUNTY	TOTAL SHEETS	SHEET NO.
p:\11084EBIDINTEG\Illinois.gov\PWIDOT\Documents\IDOT Offices\District 9\Projects\13.giant.shd	DRAWN =	CHECKED -	REVISED -		331	(5-3)R-1,N-1,B-5,BR-1,B-6,BR-2	JACKSON	325	259
Default	PLOT SCALE = 20.0000' / in.	DATE -	REVISED -		CONTRACT NO. 78295			ILLINOIS FED. AID PROJECT	
	PLOT DATE = 3/24/2017				SCALE:	SHEET	OF	SHEETS	STA. 68+50.00

DATE	
BY	
SURVEYED	
PLOTTED	
TEMPLATE	
AREAS	
CHECKED	
FINAL SURVEY	
NOTE BOOK	
NO.	

DATE	
BY	
SURVEYED	
PLOTTED	
TEMPLATE	
AREAS	
CHECKED	
ORIGINAL SURVEY	
NOTE BOOK	
NO.	

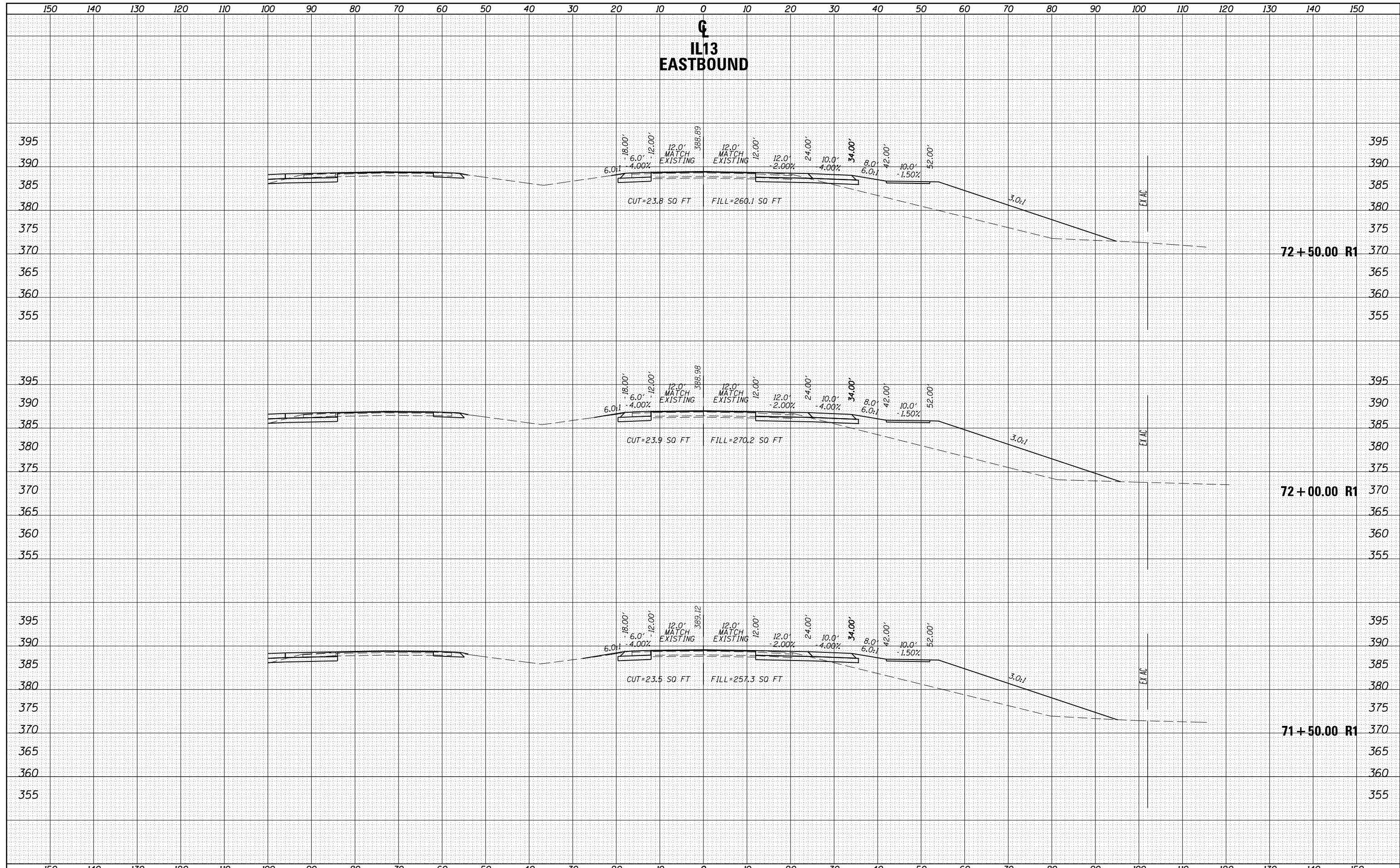


FILE NAME =	USER NAME = naasdp	DESIGNED -	REVISED -	STATE OF ILLINOIS DEPARTMENT OF TRANSPORTATION	CROSS SECTIONS IL13 EASTBOUND	F.A.P. RTE.	SECTION	COUNTY	TOTAL SHEETS	SHEET NO.
p:\1\084EBIDINTEG.illinois.gov\PIDOT\Documents\IDOT Offices\District 9\Projects\13.giant.shd	DRAWN	REVISION	331			(5-3)R-1,N-1,B-5,BR-1,B-6,BR-2	JACKSON	325	260	
PLOT SCALE = 20.0000' / in.	CHECKED -	REVISION	CONTRACT NO. 78295							
Default	DATE -	REVISION	SCALE:			SHEET	OF SHEETS	STA. 70+00.00	TO STA. 71+00.00	ILLINOIS FED. AID PROJECT

**IL13
EASTBOUND**

DATE	
BY	
SURVEYED	
PLOTTED	
TEMPLATE	
AREAS	
CHECKED	
NO.	

DATE	
BY	
SURVEYED	
PLOTTED	
TEMPLATE	
AREAS	
CHECKED	
NO.	

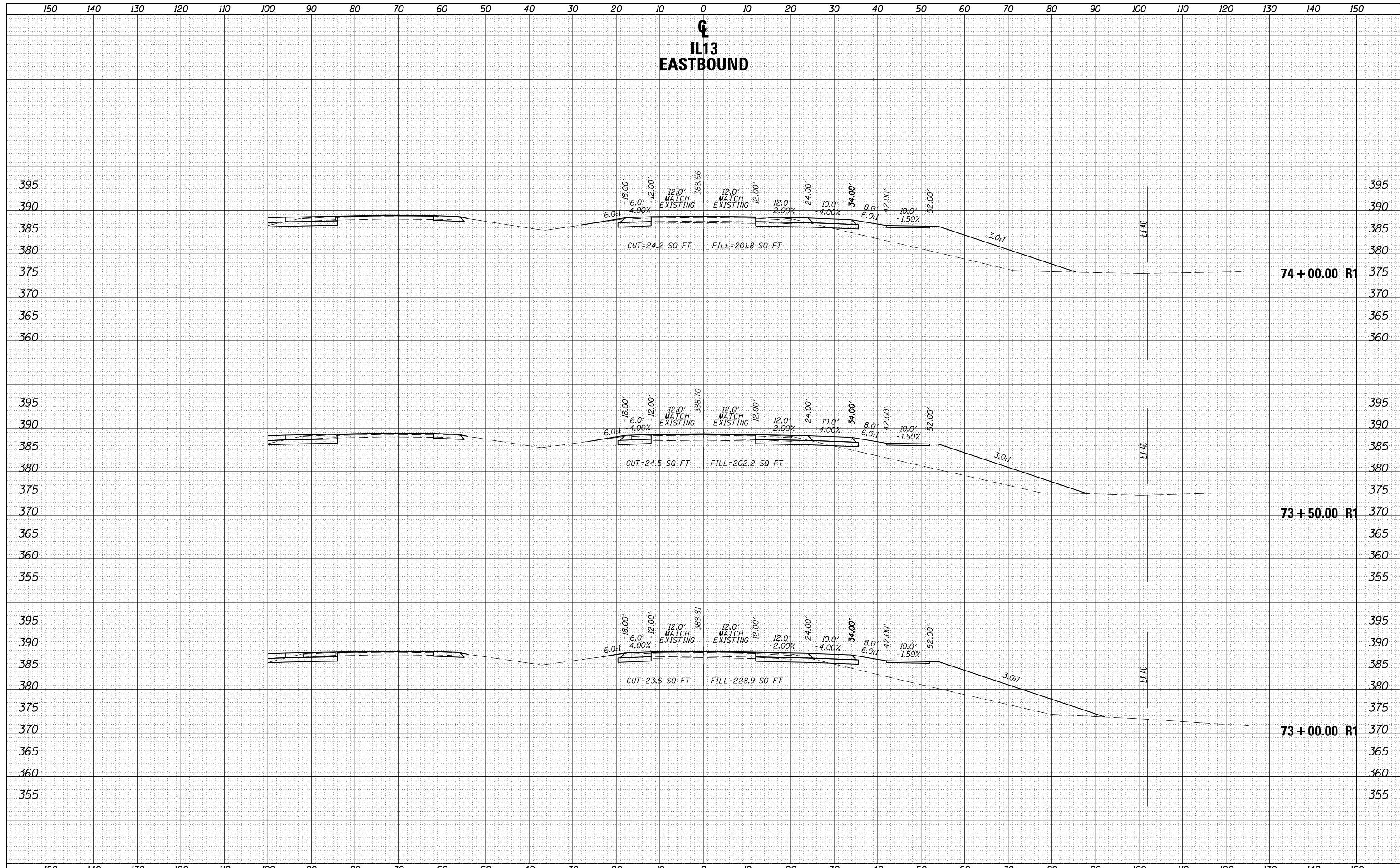


FILE NAME =	USER NAME = naasdp	DESIGNED -	REVISED -	<p align="center">STATE OF ILLINOIS DEPARTMENT OF TRANSPORTATION</p> <p align="center">CROSS SECTIONS IL13 EASTBOUND</p>	F.A.P. RTE.	SECTION	COUNTY	TOTAL SHEETS	SHEET NO.
Default	\\IL084EBIDINTEG.illinois.gov\PIWIDOT\Documents\IDOT Offices\District 9\Projects\13.giant.shd	DRAWN	REVISED		331	(5-3)R-1,N-1,B-5,BR-1,B-6,BR-2	JACKSON	325	261
	PLOT SCALE = 20.0000' / in.	CHECKED -	REVISED -		CONTRACT NO. 78295		ILLINOIS FED. AID PROJECT		
	PLOT DATE = 3/24/2017	DATE -	REVISED -		SCALE:	SHEET	OF	SHEETS	STA. 71+50.00

**IL13
EASTBOUND**

DATE	
BY	
FINAL SURVEY	SURVEYED
NOTE BOOK	PLOTTED
NO.	TEMPLATE
	AREAS CHECKED

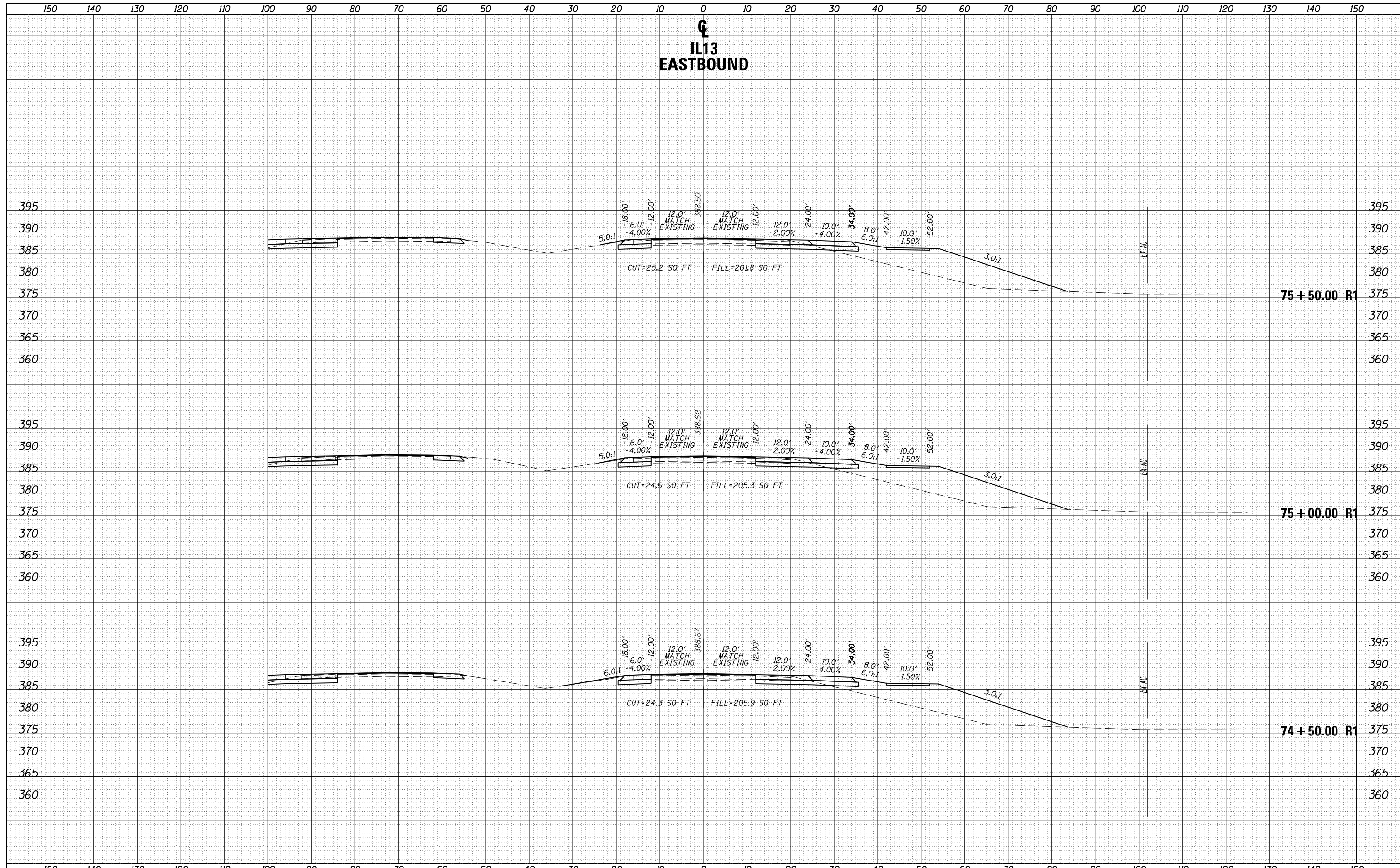
DATE	
BY	
ORIGINAL SURVEY	SURVEYED
NOTE BOOK	PLOTTED
NO.	TEMPLATE
	AREAS CHECKED



**IL13
EASTBOUND**

DATE	
BY	
FINAL SURVEY	SURVEYED
NOTE BOOK	PLOTTED
NO.	TEMPLATE
	AREAS CHECKED

DATE	
BY	
ORIGINAL SURVEY	SURVEYED
NOTE BOOK	PLOTTED
NO.	TEMPLATE
	AREAS CHECKED

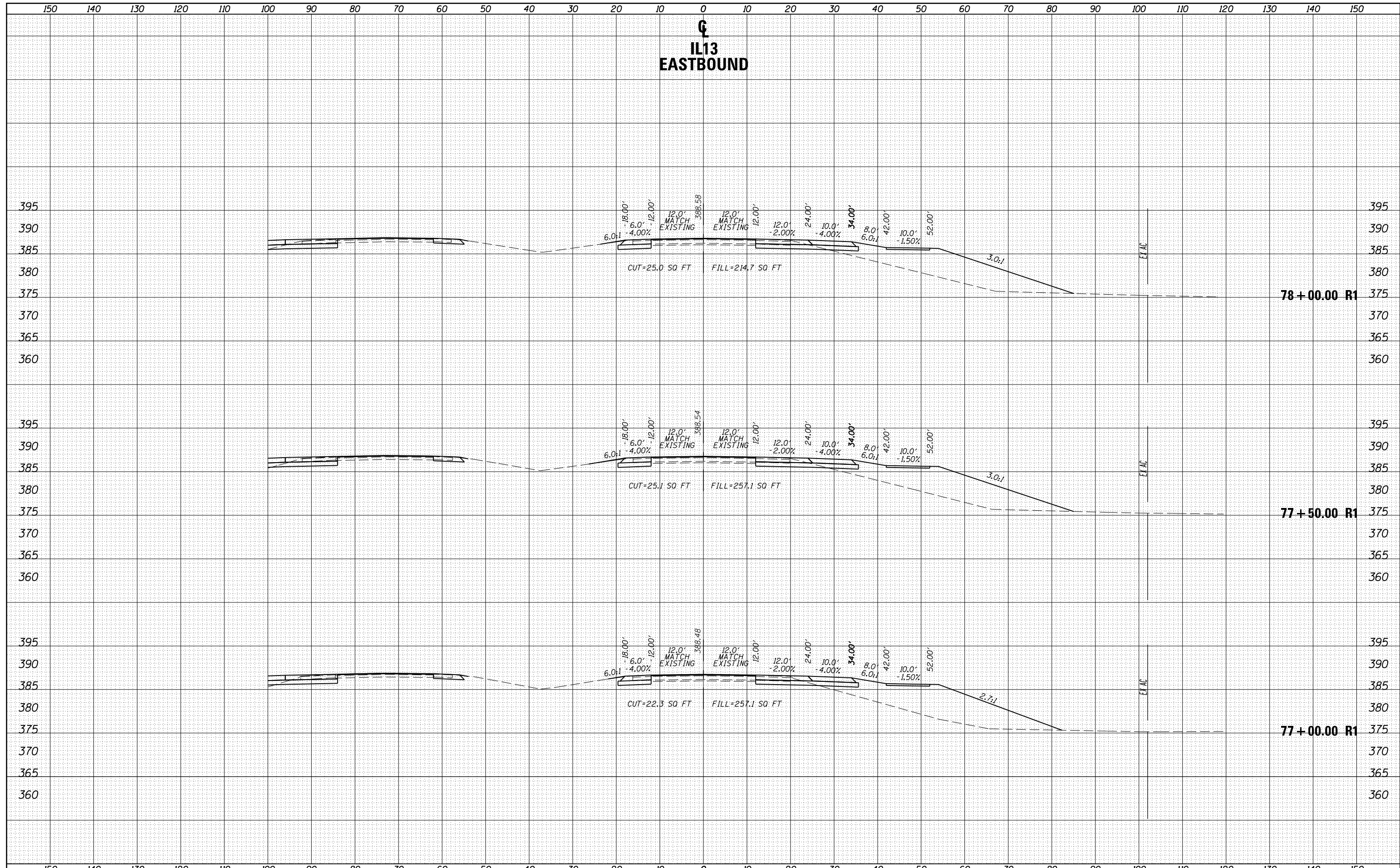


FILE NAME =	USER NAME = naasdp	DESIGNED -	REVISED -	<p align="center">STATE OF ILLINOIS DEPARTMENT OF TRANSPORTATION</p> <p align="center">CROSS SECTIONS IL13 EASTBOUND</p>	F.A.P. RTE.	SECTION	COUNTY	TOTAL SHEETS	SHEET NO.
p:\11084EBIDINTEG\Illinois.gov\PIDOT\Documents\NIDOT Offices\District 9\Projects\13.giant.shd	DRAWN	REVISION	REVISION		331	(5-3)R-1,N-1,B-5,BR-1,B-6,BR-2	JACKSON	325	263
Default	PLOT SCALE = 20.0000' / in.	CHECKED -	REVISION		CONTRACT NO. 78295				
	PLOT DATE = 3/24/2017	DATE -	REVISION		SCALE:	SHEET	OF	SHEETS	STA. 74+50.00

**IL13
EASTBOUND**

DATE	
BY	
FINAL SURVEY	
SURVEYED	
PLOTTED	
TEMPLATE	
NOTE BOOK	
AREAS CHECKED	
NO.	

DATE	
BY	
ORIGINAL SURVEY	
SURVEYED	
PLOTTED	
TEMPLATE	
NOTE BOOK	
AREAS CHECKED	
NO.	

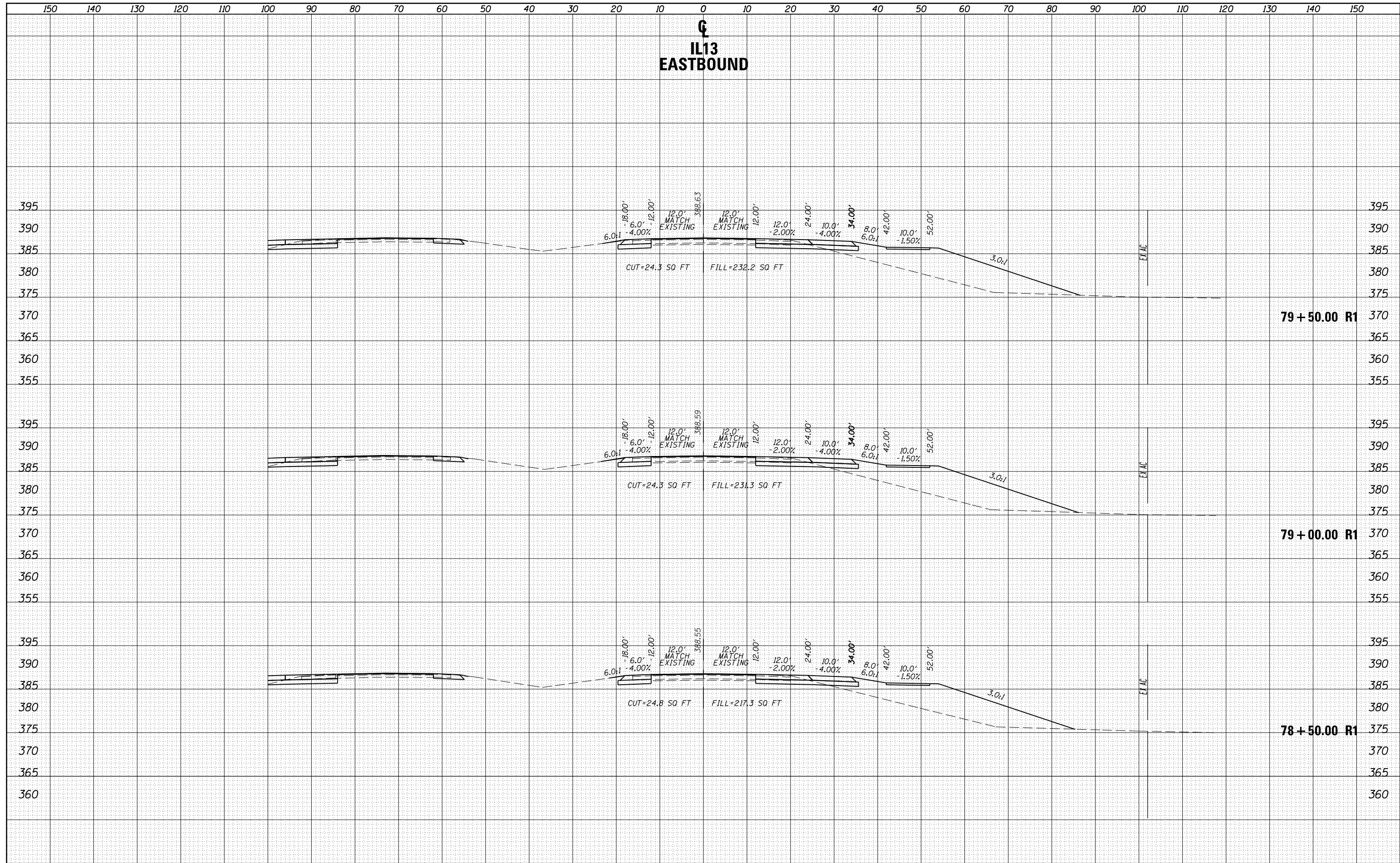


FILE NAME =	USER NAME = naasdp	DESIGNED -	REVISED -	<p align="center">STATE OF ILLINOIS DEPARTMENT OF TRANSPORTATION</p> <p align="center">CROSS SECTIONS IL13 EASTBOUND</p>	F.A.P. RTE.	SECTION	COUNTY	TOTAL SHEETS	SHEET NO.
Default	\\IL084EBIDINTEG\illinois.gov\PIWIDOT\Documents\NIDOT Offices\District 9\Projects\13.giant.shd	DRAWN	REVISED		331	(5-3)R-1,N-1,B-5,BR-1,B-6,BR-2	JACKSON	325	265
	PLOT SCALE = 20.0000' / in.	CHECKED -	REVISED -		CONTRACT NO. 78295				
	PLOT DATE = 3/24/2017	DATE -	REVISED -		SCALE:	SHEET	OF	SHEETS	STA. 77+00.00

**IL13
EASTBOUND**

DATE	
BY	
FINAL SURVEY	
SURVEYED	
PLOTTED	
TEMPLATE	
NOTE BOOK	
AREAS CHECKED	
NO.	

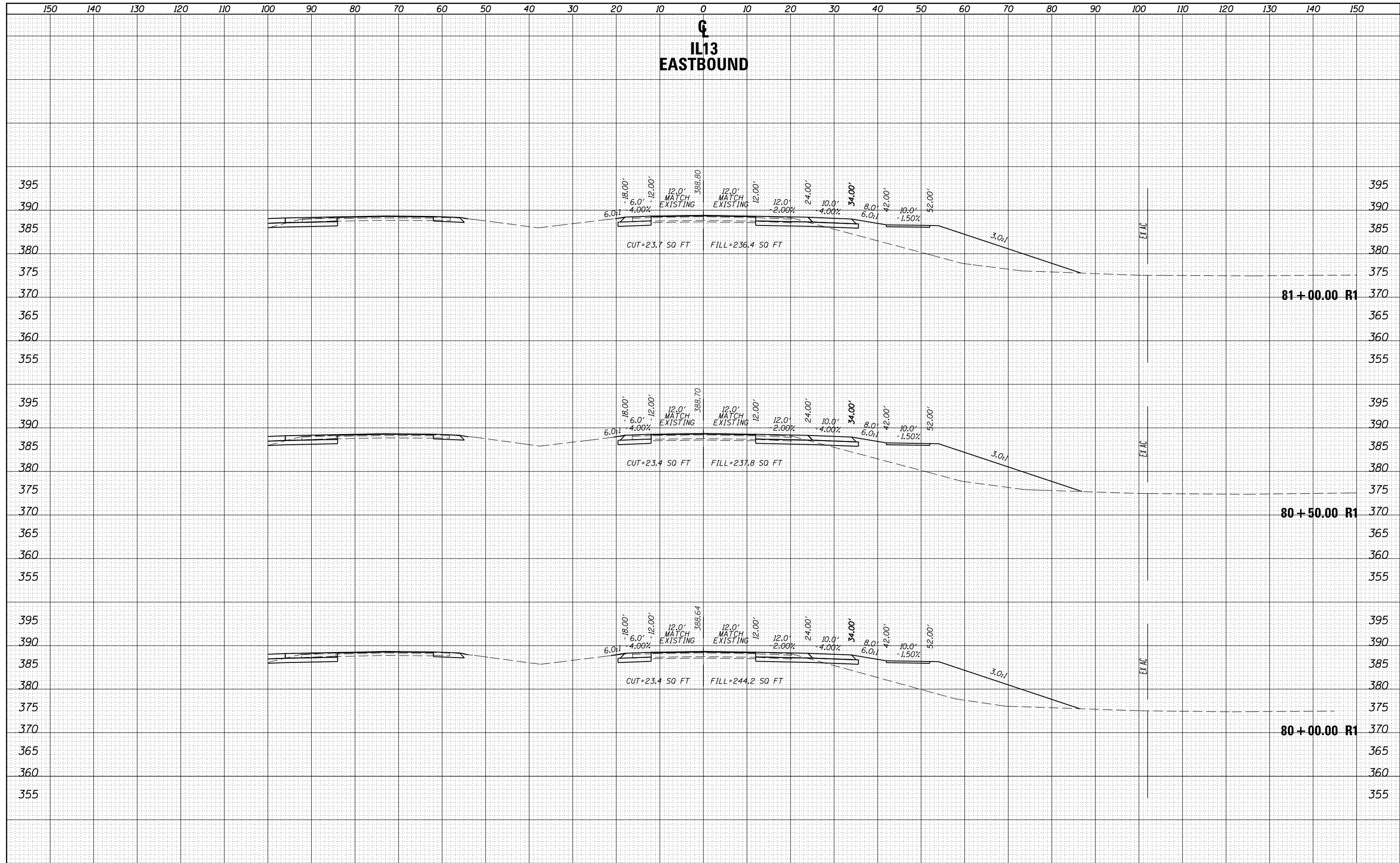
DATE	
BY	
ORIGINAL SURVEY	
SURVEYED	
PLOTTED	
TEMPLATE	
NOTE BOOK	
AREAS CHECKED	
NO.	



IL13 EASTBOUND

DATE	
BY	
FINAL SURVEY	
SURVEYED	
PLOTTED	
TEMPLATE	
NOTE BOOK	
AREAS CHECKED	
NO.	

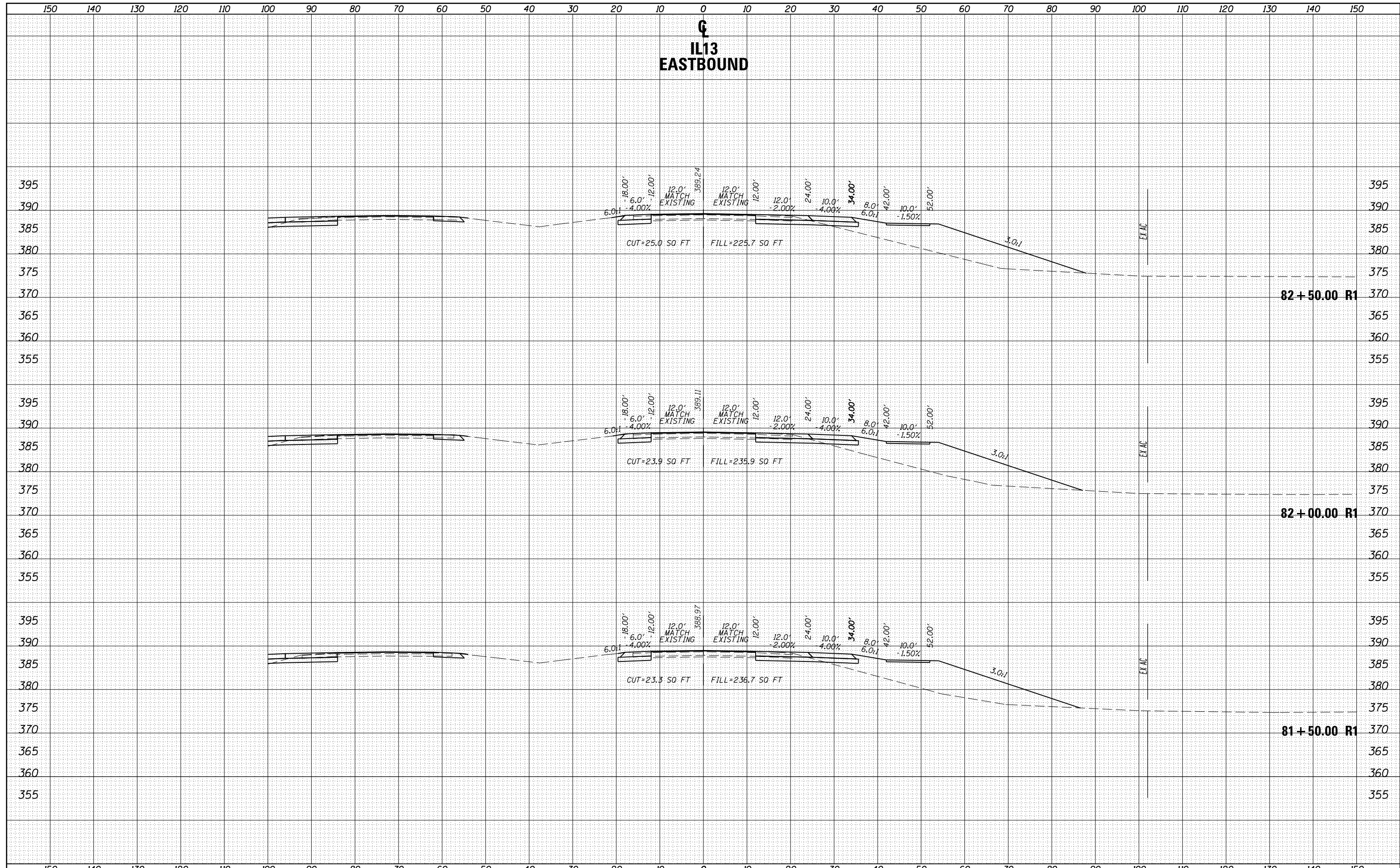
DATE	
BY	
ORIGINAL SURVEY	
SURVEYED	
PLOTTED	
TEMPLATE	
NOTE BOOK	
AREAS CHECKED	
NO.	



**IL13
EASTBOUND**

DATE	
BY	
FINAL SURVEY	
SURVEYED	
PLOTTED	
TEMPLATE	
NOTE BOOK	
AREAS CHECKED	
NO.	

DATE	
BY	
ORIGINAL SURVEY	
SURVEYED	
PLOTTED	
TEMPLATE	
NOTE BOOK	
AREAS CHECKED	
NO.	

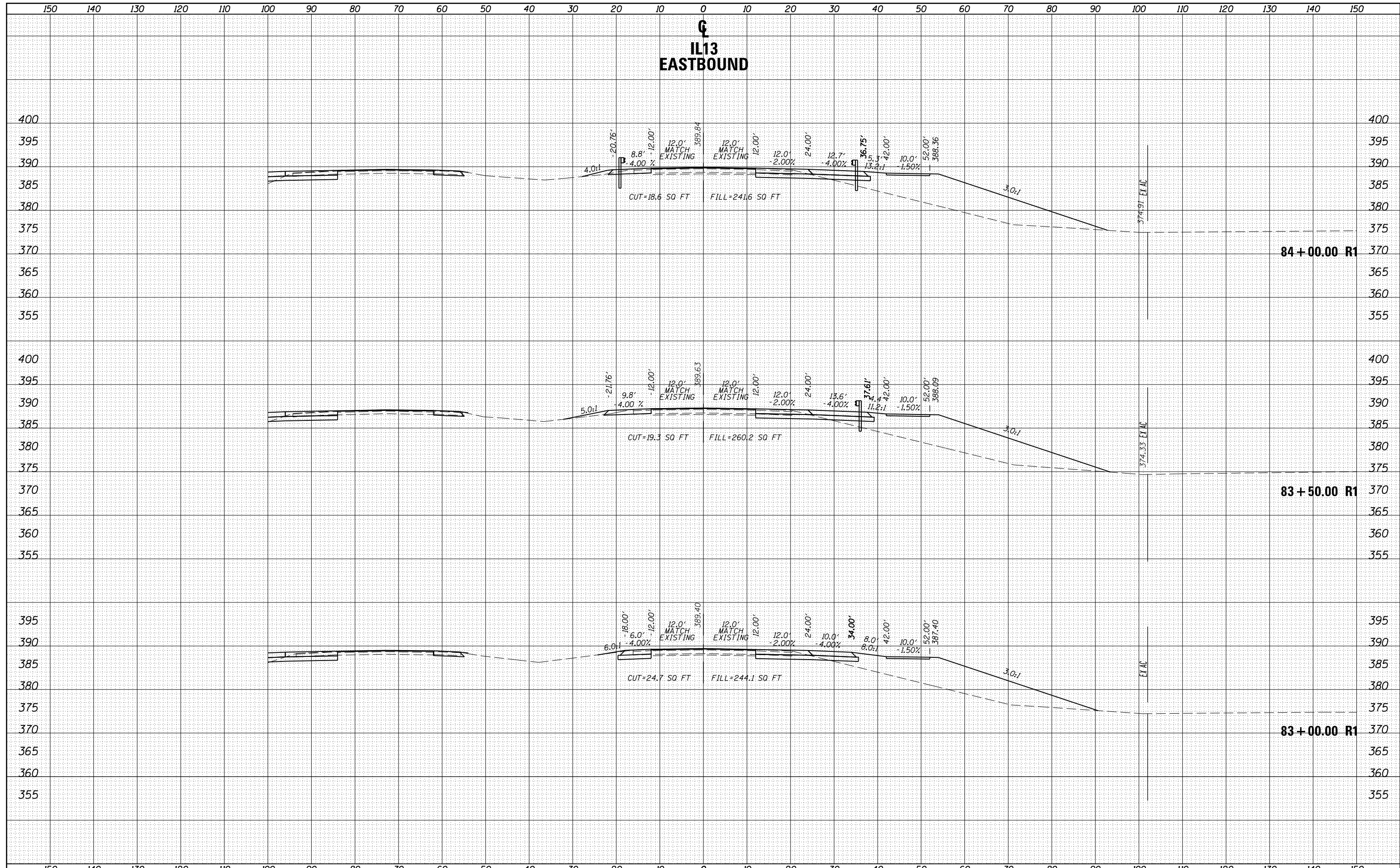


FILE NAME =	USER NAME = naasdp	DESIGNED -	REVISED -	<p align="center">STATE OF ILLINOIS DEPARTMENT OF TRANSPORTATION</p> <p align="center">CROSS SECTIONS IL13 EASTBOUND</p>	F.A.P. RTE.	SECTION	COUNTY	TOTAL SHEETS	SHEET NO.
p:\11084EBIDINTEG\Illinois.gov\PIDOT\Documents\NIDOT Offices\District 9\Projects\13.giant.shd	DRAWN 8295\CADDData\CADsheets\shj\sect	REVISION	REVISION		331	(5-3)R-1,N-1,B-5,BR-1,B-6,BR-2	JACKSON	325	268
PLOT SCALE = 20.0000' / in.	CHECKED -	REVISION	REVISION		CONTRACT NO. 78295				
Default	PLOT DATE = 3/24/2017	DATE -	REVISION		SCALE:	SHEET	OF	SHEETS	STA. 81+50.00

**IL13
EASTBOUND**

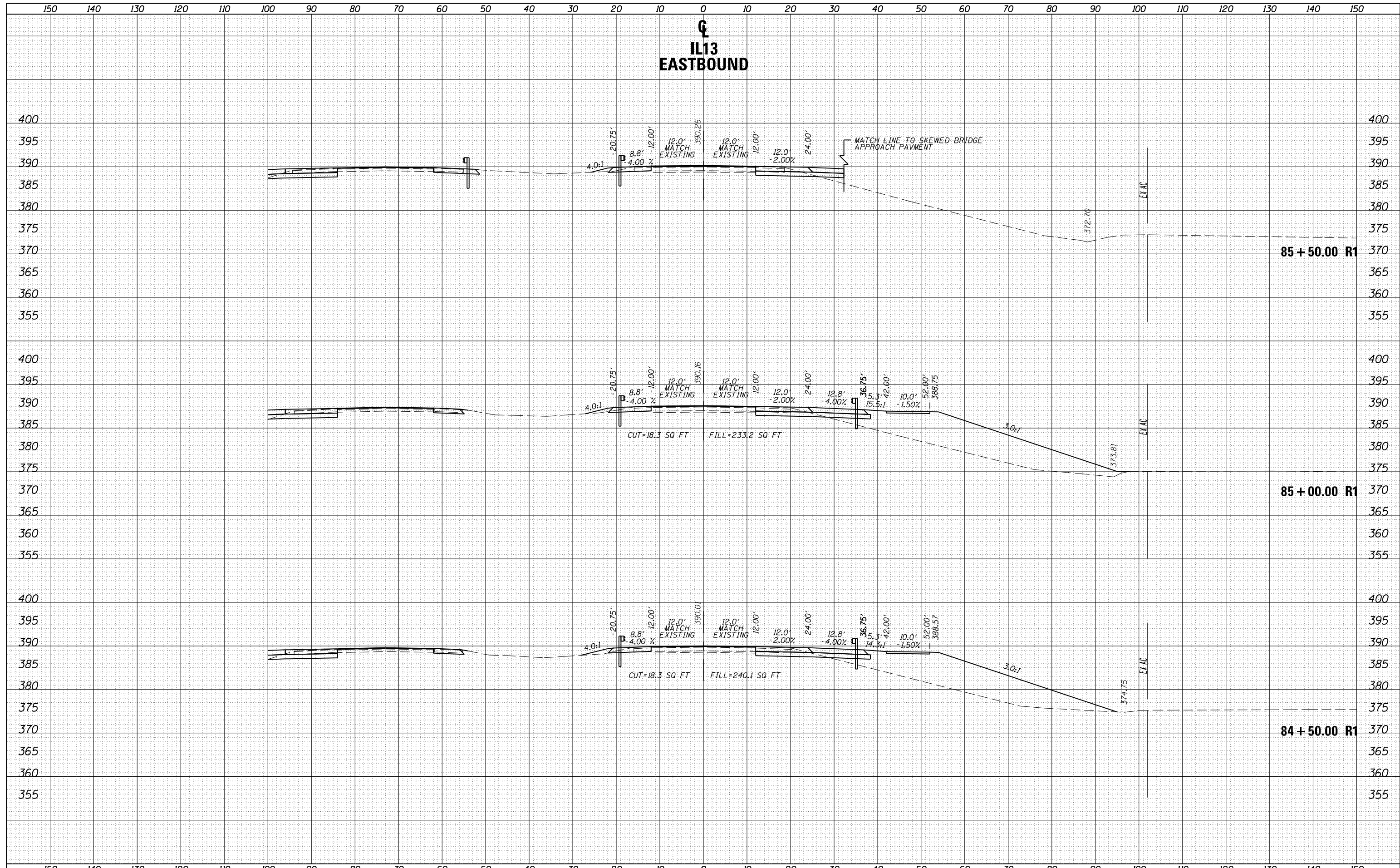
DATE	
BY	
ORIGINAL SURVEY NO.	
SURVEYED AREAS CHECKED	
PLOTTED TEMPLATE AREAS CHECKED	
NOTE BOOK AREAS CHECKED	

DATE	
BY	
ORIGINAL SURVEY NO.	
SURVEYED AREAS CHECKED	
PLOTTED TEMPLATE AREAS CHECKED	
NOTE BOOK AREAS CHECKED	



DATE	
BY	
SURVEYED	
PLOTTED	
TEMPLATE	
AREAS	
CHECKED	
FINAL SURVEY	
NOTE BOOK	
NO.	

DATE	
BY	
SURVEYED	
PLOTTED	
TEMPLATE	
AREAS	
CHECKED	
ORIGINAL SURVEY	
NOTE BOOK	
NO.	



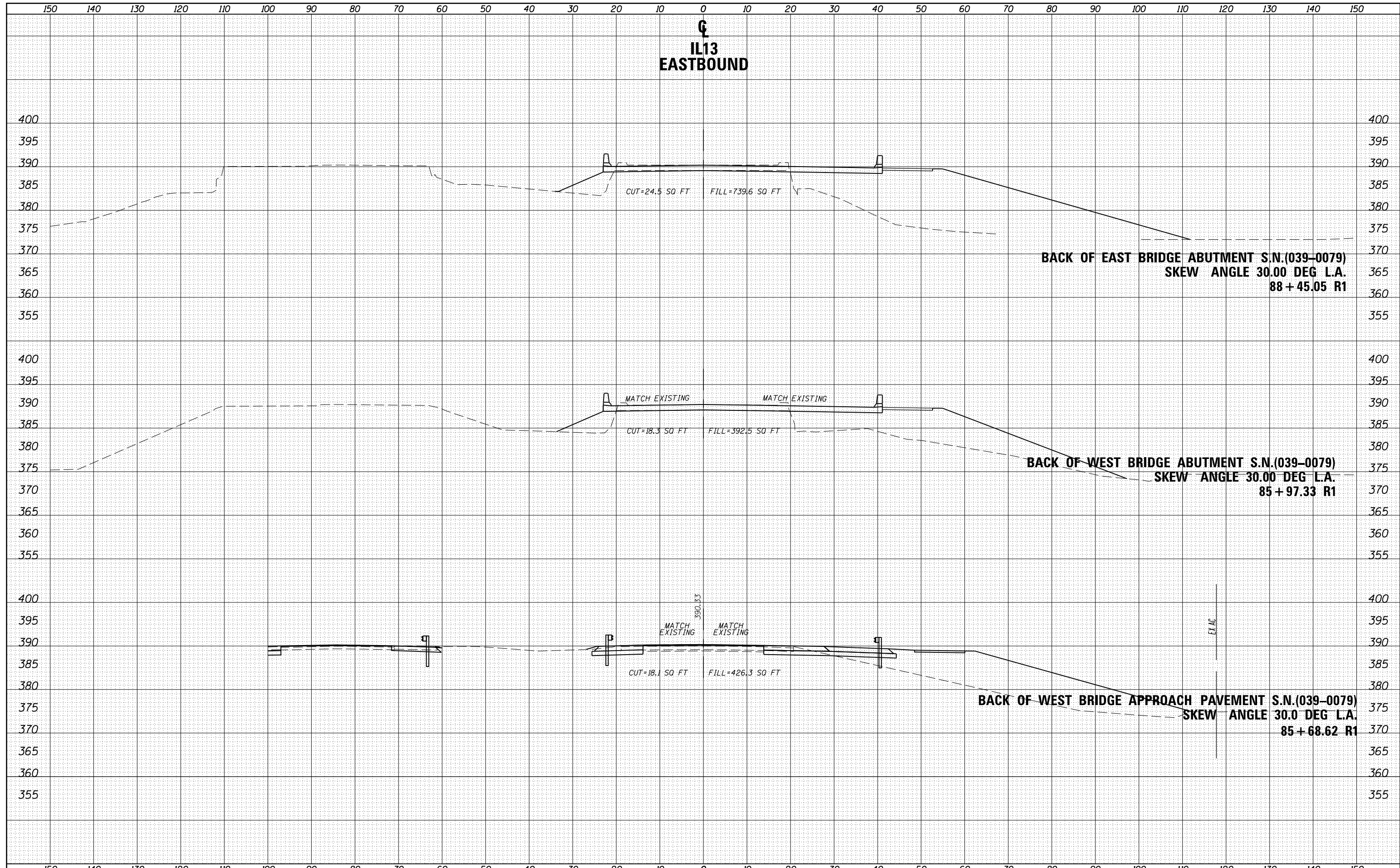
FILE NAME =	USER NAME = naasdp	DESIGNED -	REVISED -	<p align="center">STATE OF ILLINOIS DEPARTMENT OF TRANSPORTATION</p> <p align="center">CROSS SECTIONS IL13 EASTBOUND</p>	F.A.P. RTE.	SECTION	COUNTY	TOTAL SHEETS	SHEET NO.
p:\11084EBIDINTEG.illinois.gov\PIDOT\Documents\IDOT Offices\District 9\Projects\13.giant.shd	DRAWN =	CHECKED -	REVISED -		331	(5-3)R-1,N-1,B-5,BR-1,B-6,BR-2	JACKSON	325	270
Default	PLOT SCALE = 20.0000' / in.	DATE -	REVISED -		CONTRACT NO. 78295				
	PLOT DATE = 3/24/2017		REVISED -		SCALE:	SHEET	OF	SHEETS	STA. 84+50.00

ILLINOIS FED. AID PROJECT

**IL13
EASTBOUND**

DATE	
BY	
SURVEYED	
PLOTTED	
TEMPLATE	
AREAS	
CHECKED	
FINAL SURVEY	
NOTE BOOK	
NO.	

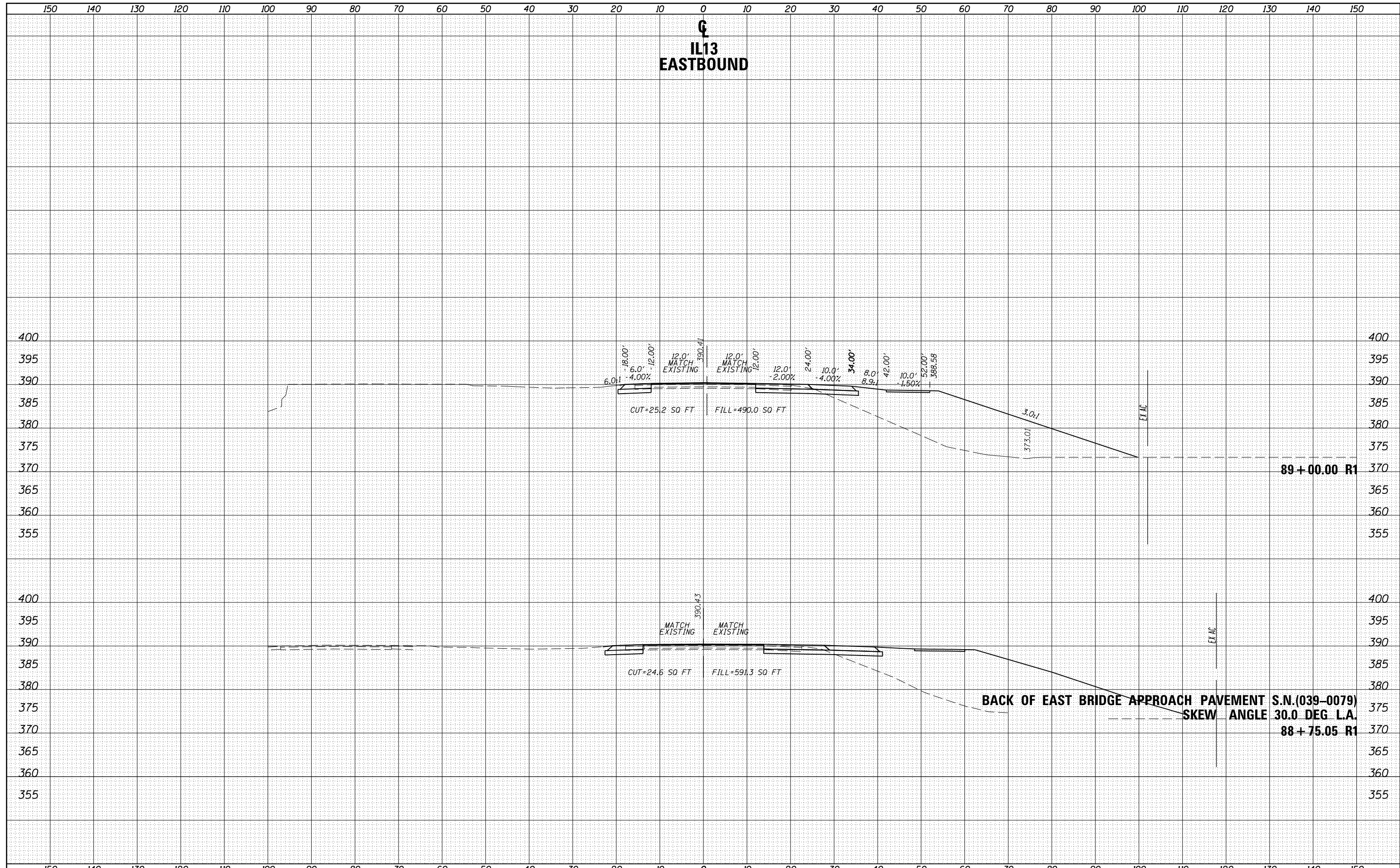
DATE	
BY	
SURVEYED	
PLOTTED	
TEMPLATE	
AREAS	
CHECKED	
ORIGINAL SURVEY	
NOTE BOOK	
NO.	



IL13
EASTBOUND

DATE	
BY	
FINAL SURVEY	SURVEYED
NOTE BOOK	PLOTTED
NO.	TEMPLATE
	AREAS CHECKED

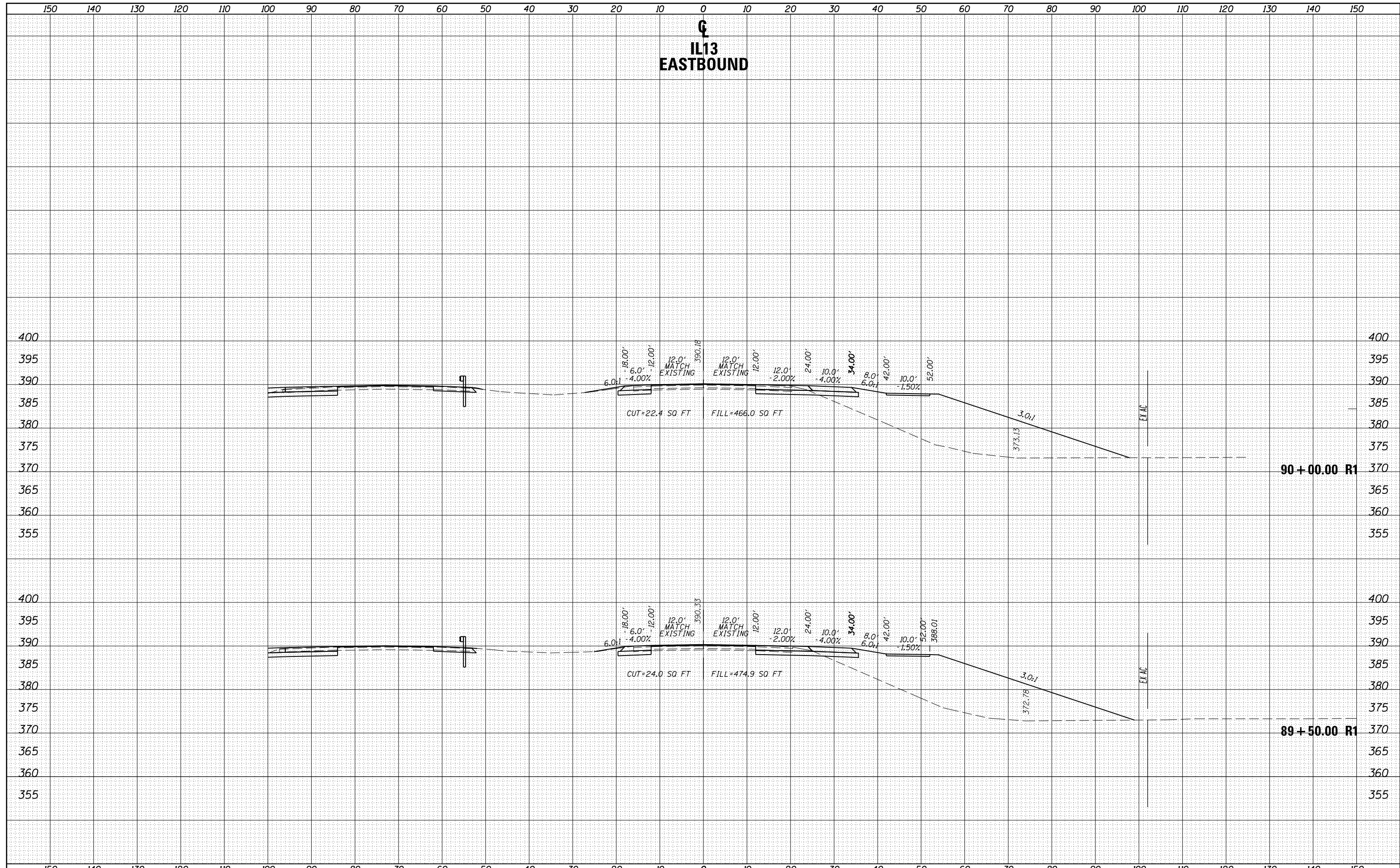
DATE	
BY	
ORIGINAL SURVEY	SURVEYED
NOTE BOOK	PLOTTED
NO.	TEMPLATE
	AREAS CHECKED



IL13
EASTBOUND

DATE	
BY	
FINISHED	
PLOTTED	
TEMPLATE	
AREAS	
CHECKED	
NO.	

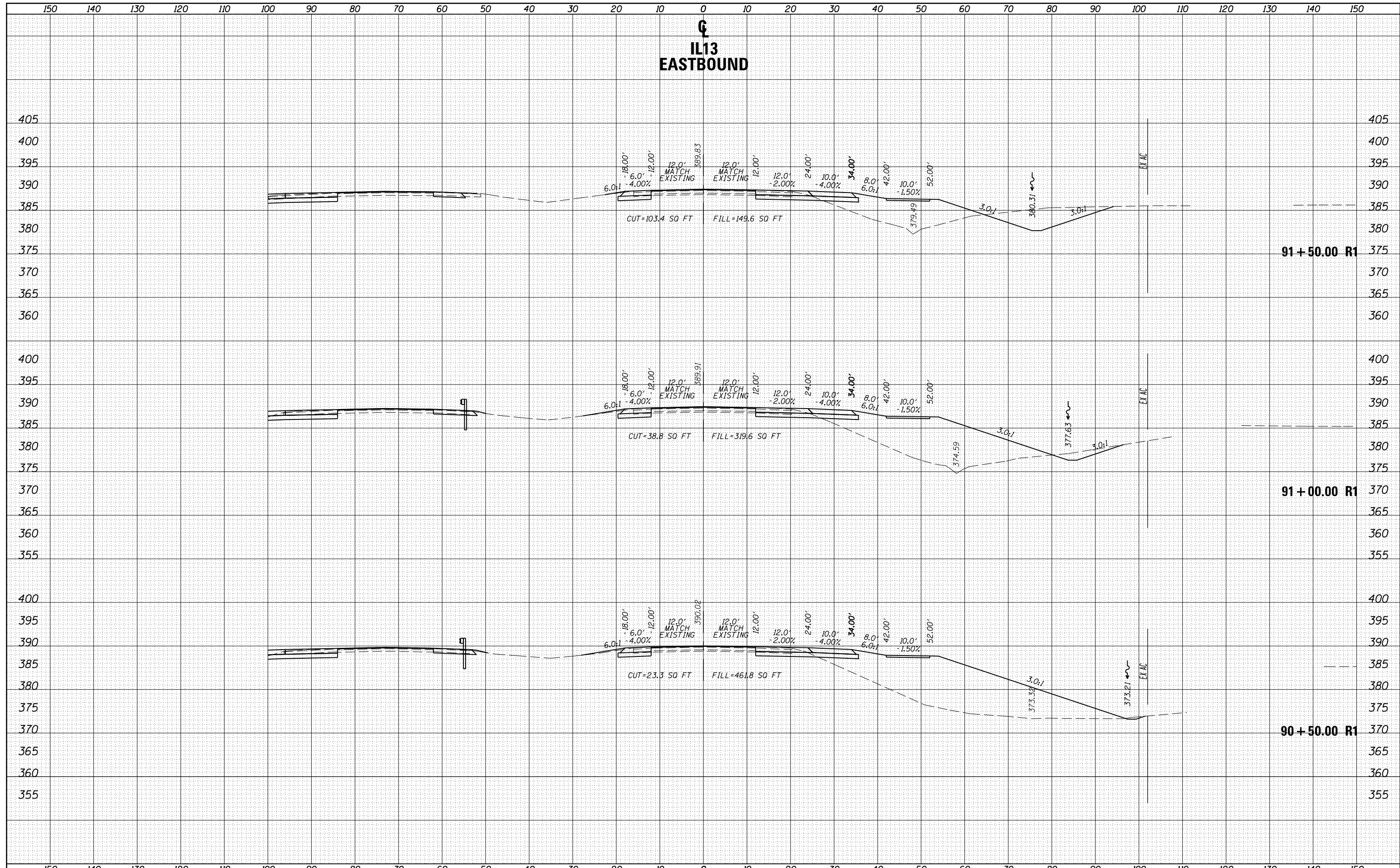
DATE	
BY	
ORIGINAL	
SURVEY	
NOTE	
BOOK	
AREAS	
CHECKED	
NO.	



FILE NAME =	USER NAME = naasdp	DESIGNED -	REVISED -	<p align="center">STATE OF ILLINOIS DEPARTMENT OF TRANSPORTATION</p> <p align="center">CROSS SECTIONS IL13 EASTBOUND</p>	F.A.P. RTE.	SECTION	COUNTY	TOTAL SHEETS	SHEET NO.
Default	\\IL084EBIDINTEG\illinois.gov\PIDOT\Documents\NIDOT Offices\District 9\Projects\13.giant.shd	DRAWN	REVISION		331	(5-3)R-1,N-1,B-5,BR-1,B-6,BR-2	JACKSON	325	273
	PLOT SCALE = 20.0000' / in.	CHECKED -	REVISION		CONTRACT NO. 78295				
	PLOT DATE = 3/24/2017	DATE -	REVISION		SCALE:	SHEET	OF	SHEETS	STA. 89+50.00

DATE	
BY	
FINAL SURVEY	SURVEYED
NOTE BOOK	PLOTTED
NO.	TEMPLATE
	AREAS CHECKED

DATE	
BY	
ORIGINAL SURVEY	SURVEYED
NOTE BOOK	PLOTTED
NO.	TEMPLATE
	AREAS CHECKED

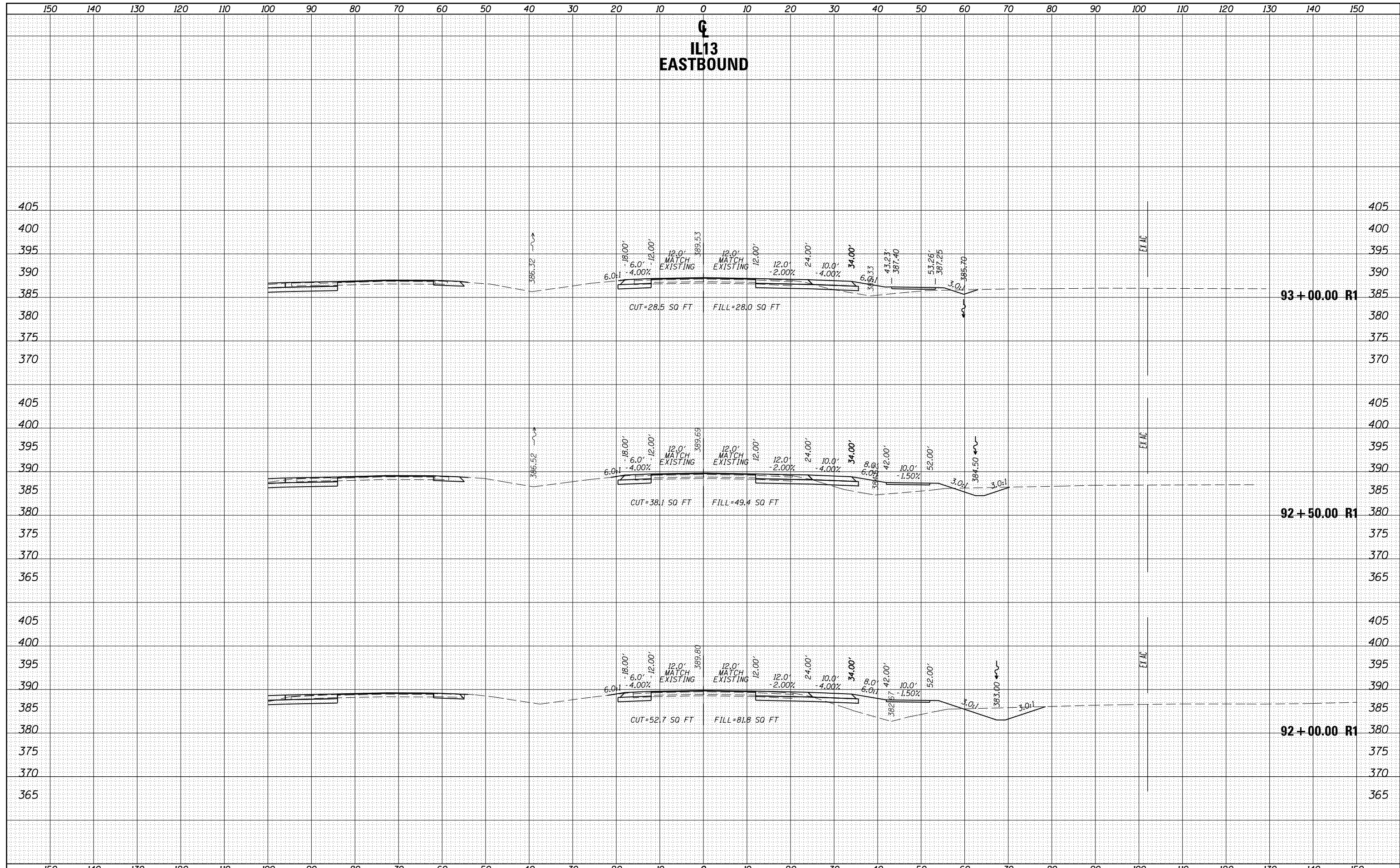


FILE NAME =	USER NAME = naasdp	DESIGNED -	REVISED -	STATE OF ILLINOIS DEPARTMENT OF TRANSPORTATION	CROSS SECTIONS IL13 EASTBOUND	F.A.P. RTE.	SECTION	COUNTY	TOTAL SHEETS	SHEET NO.
p:\IL084EBIDINTEG\Illinois.gov\PIDOT\Documents\NIDOT Offices\District 9\Projects\13.giant.shp	DRAWN =	REVISION	331			(5-3)R-1,N-1,B-5,BR-1,B-6,BR-2	JACKSON	325	274	
Default	PLOT SCALE = 20.0000' / in.	CHECKED -	REVISION			CONTRACT NO. 78295		ILLINOIS FED. AID PROJECT		
	PLOT DATE = 3/24/2017	DATE -	REVISION			SCALE:	SHEET	OF	SHEETS	STA. 90+50.00

**IL13
EASTBOUND**

DATE	
BY	
FINAL SURVEY	
SURVEYED	
PLOTTED	
TEMPLATE	
NOTE BOOK	
AREAS CHECKED	
NO.	

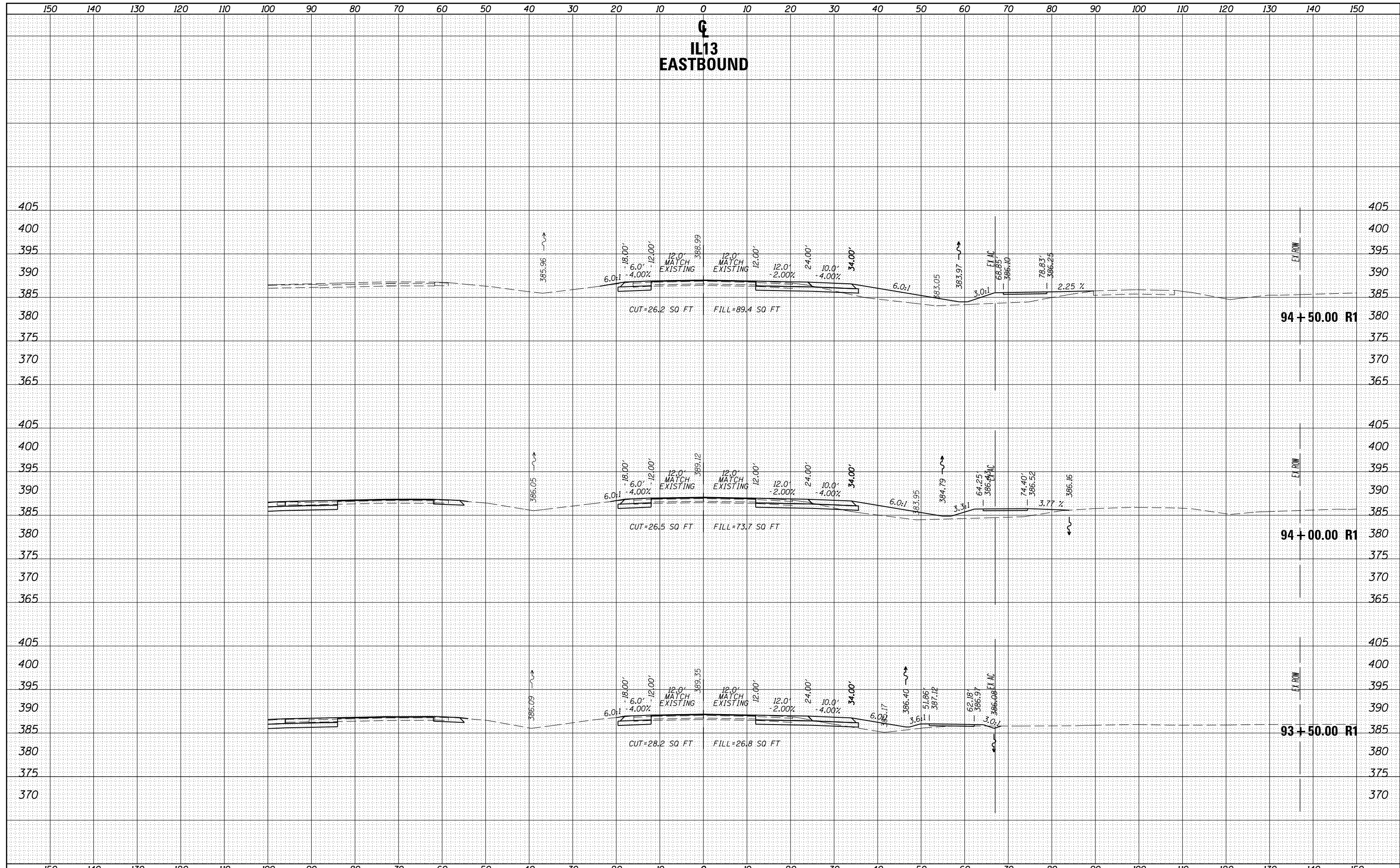
DATE	
BY	
ORIGINAL SURVEY	
SURVEYED	
PLOTTED	
TEMPLATE	
NOTE BOOK	
AREAS CHECKED	
NO.	



**IL13
EASTBOUND**

DATE	
BY	
FINAL SURVEY	
PLOTTED	
TEMPLATE	
NOTE BOOK	
AREAS CHECKED	
NO.	

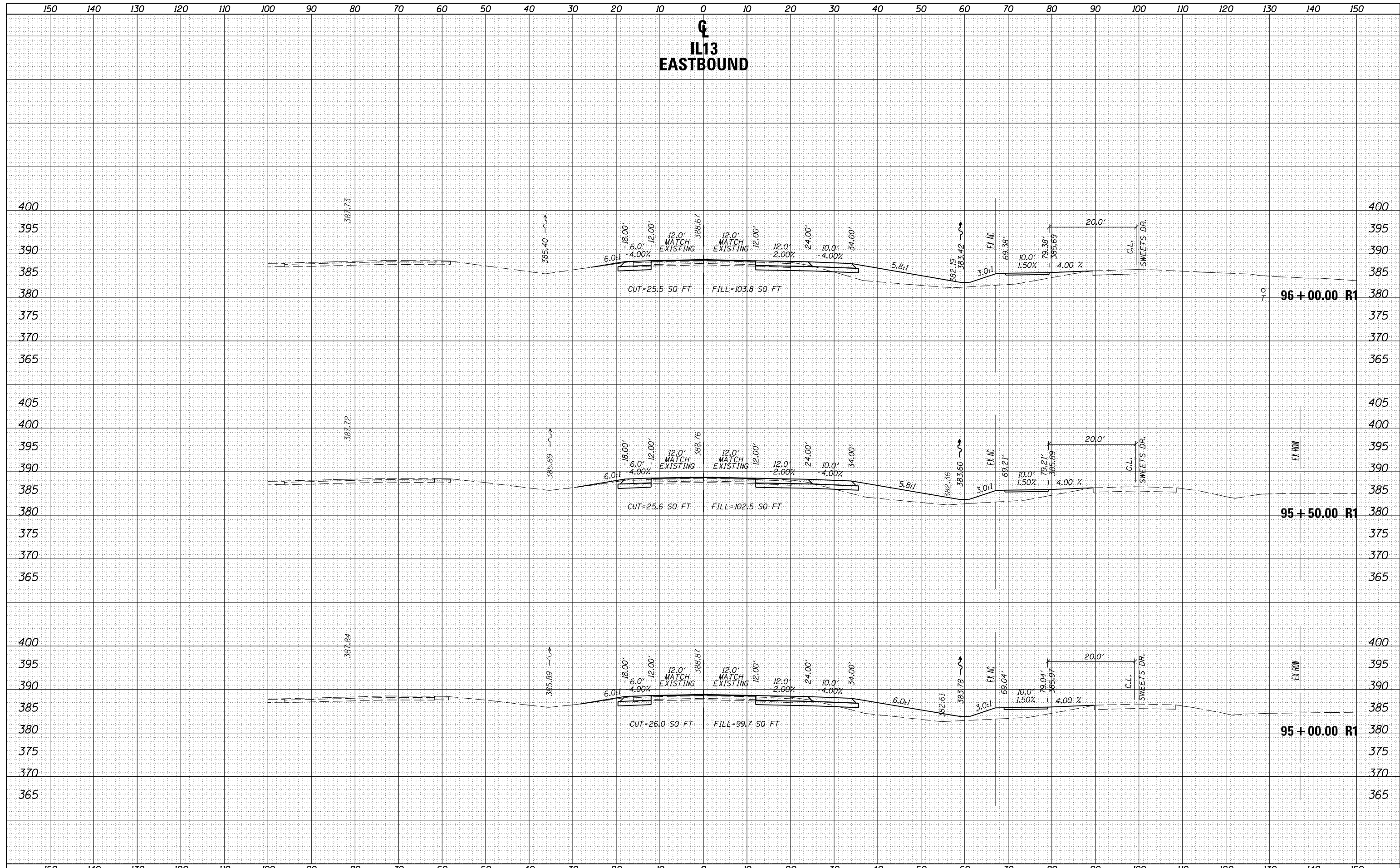
DATE	
BY	
ORIGINAL SURVEY	
PLOTTED	
TEMPLATE	
NOTE BOOK	
AREAS CHECKED	
NO.	



**IL13
EASTBOUND**

DATE	
BY	
FINAL SURVEY	SURVEYED
NOTE BOOK	PLOTTED
NO.	TEMPLATE
	AREAS
	CHECKED

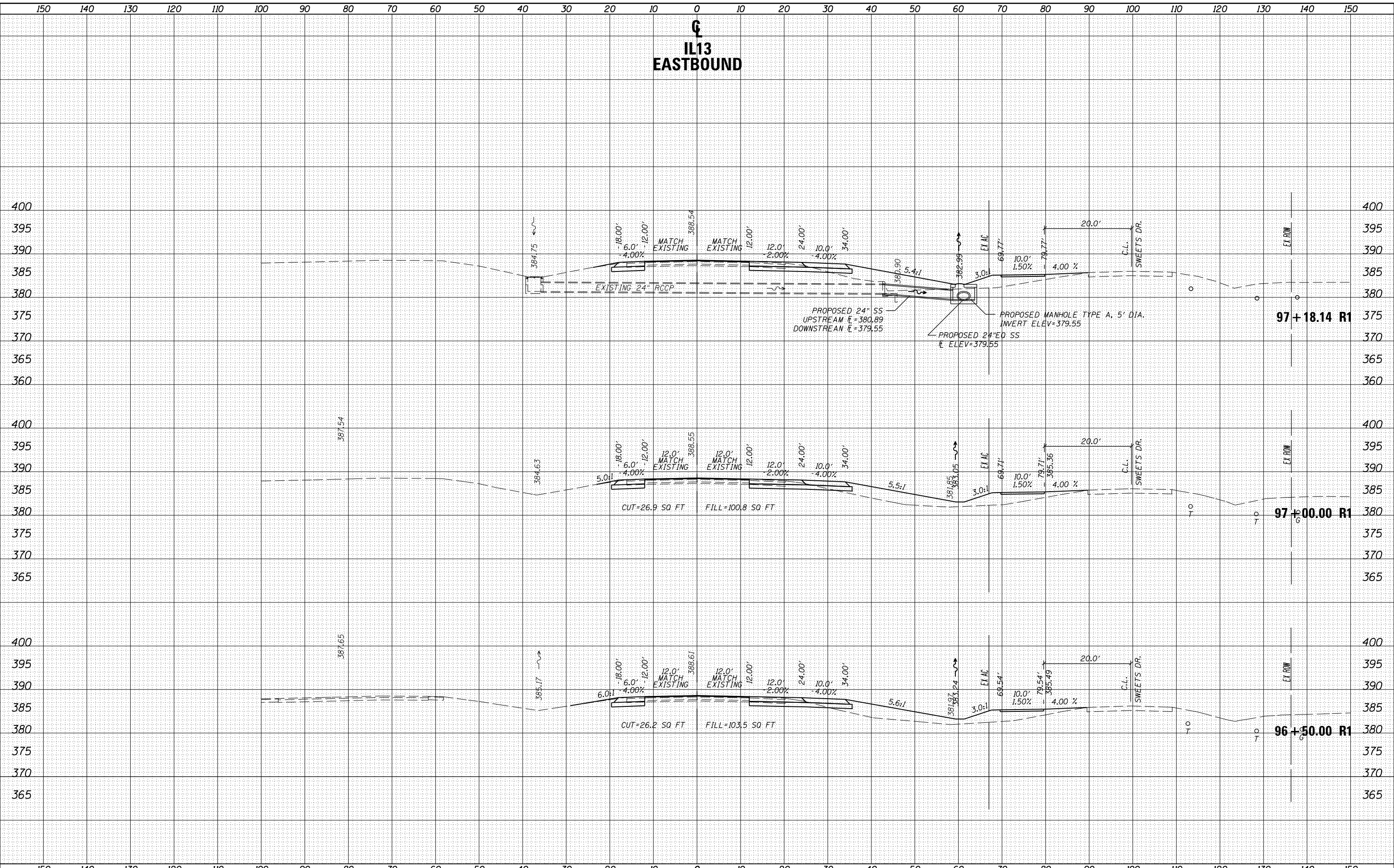
DATE	
BY	
ORIGINAL SURVEY	SURVEYED
NOTE BOOK	PLOTTED
NO.	TEMPLATE
	AREAS
	CHECKED



FILE NAME =	USER NAME = noasdp	DESIGNED -	REVISD -	<p align="center">STATE OF ILLINOIS DEPARTMENT OF TRANSPORTATION</p> <p align="center">CROSS SECTIONS IL13 EASTBOUND</p>	F.A.P. RTE.	SECTION	COUNTY	TOTAL SHEETS	SHEET NO.
Default	p:\IL084EBIDINTEG\Illinois.gov\PIDOT\Documents\PIDOT Offices\District 9\Projects\13.giant.shd	DRAWN	REVISD		331	(5-3)R-1,N-1,B-5,BR-1,B-6,BR-2	JACKSON	325	277
		CHECKED -	REVISD -		CONTRACT NO. 78295		ILLINOIS FED. AID PROJECT		

SCALE: SHEET OF SHEETS STA. 95+00.00 TO STA. 96+00.00

**IL13
EASTBOUND**



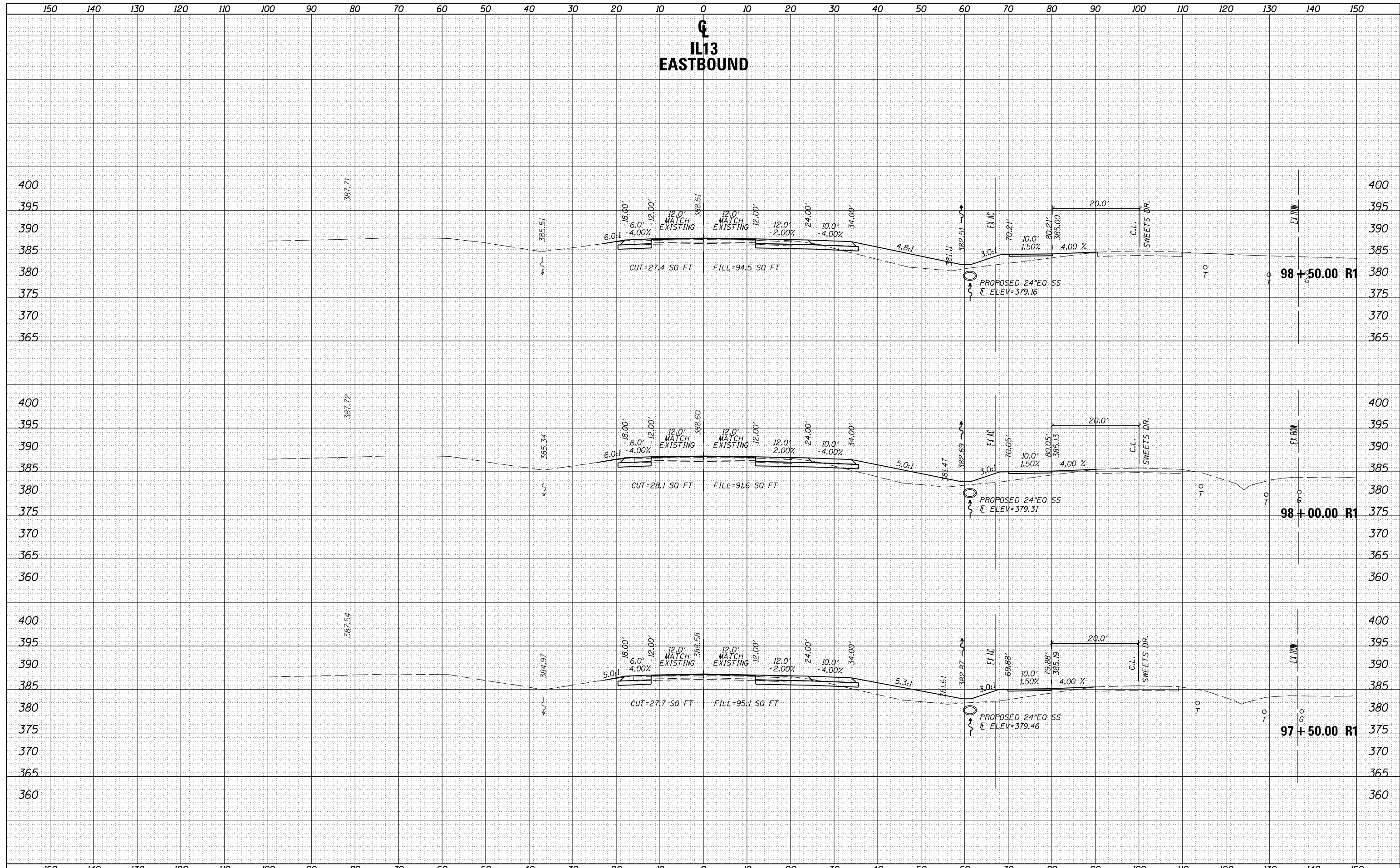
DATE	BY
NO.	
AREAS CHECKED	
AREAS	
TEMPLATE	
PLOTTED	
SURVEYED	
FINAL SURVEY	

DATE	BY
NO.	
AREAS CHECKED	
AREAS	
TEMPLATE	
PLOTTED	
SURVEYED	
ORIGINAL SURVEY	

**IL13
EASTBOUND**

DATE	
BY	
FINAL SURVEY	
SURVEYED	
PLOTTED	
TEMPLATE	
NOTE BOOK	
AREAS CHECKED	
NO.	

DATE	
BY	
ORIGINAL SURVEY	
SURVEYED	
PLOTTED	
TEMPLATE	
NOTE BOOK	
AREAS CHECKED	
NO.	

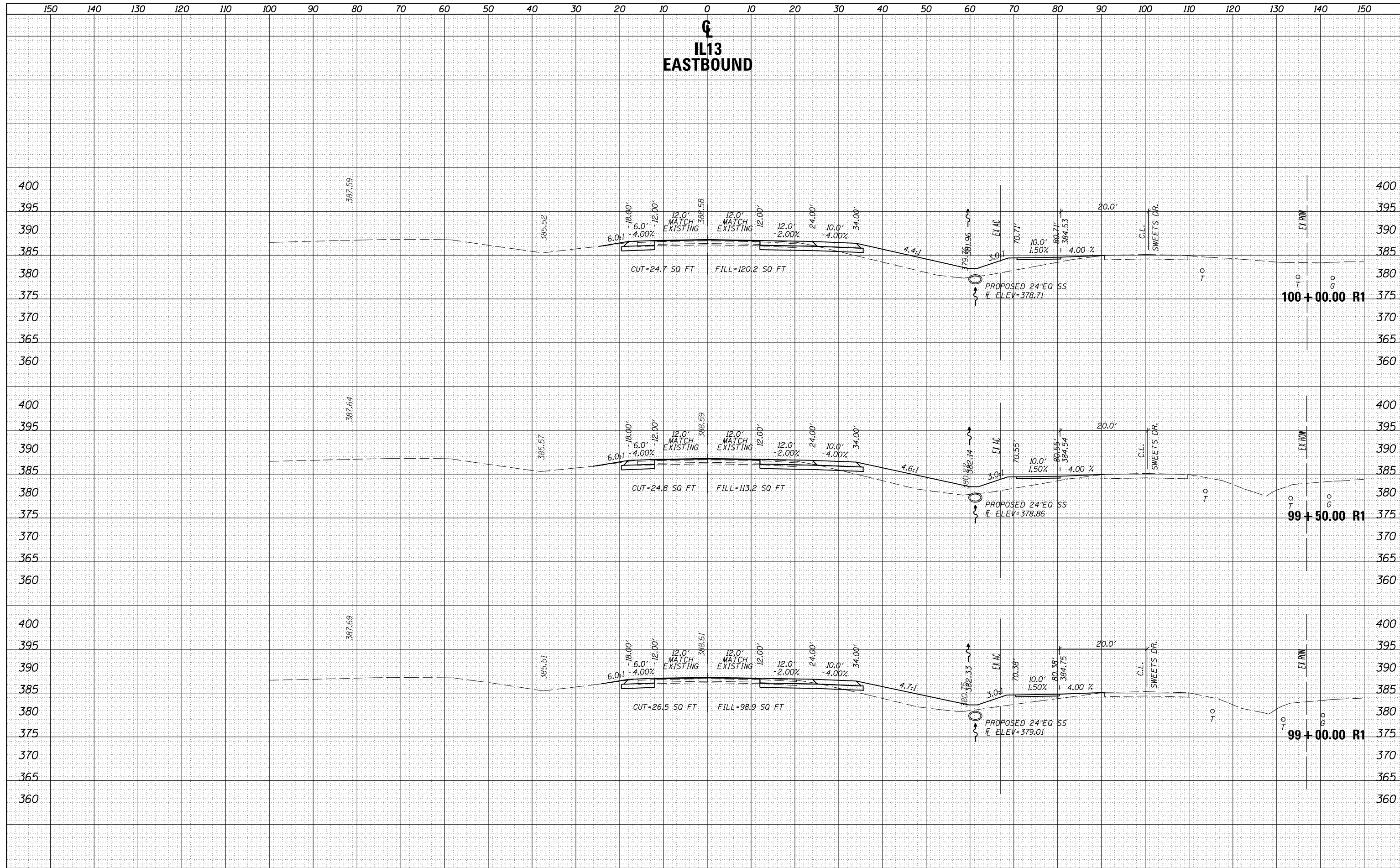


FILE NAME =	USER NAME = naasdp	DESIGNED -	REVISED -	<p align="center">STATE OF ILLINOIS DEPARTMENT OF TRANSPORTATION</p> <p align="center">CROSS SECTIONS IL13 EASTBOUND</p>	F.A.P. R.T.E.	SECTION	COUNTY	TOTAL SHEETS	SHEET NO.
p:\11084EBIDINTEG.illinois.gov\PIDOT\Documents\IDOT Offices\District 9\Projects\13.giant.shd	DRAWN	CHECKED -	REVISED -		331	(5-3)R-1,N-1,B-5,BR-1,B-6,BR-2	JACKSON	325	279
Default	PLOT SCALE = 20.0000' / in.	DATE -	REVISED -		CONTRACT NO. 78295		ILLINOIS FED. AID PROJECT		
	PLOT DATE = 3/24/2017				SCALE:	SHEET	OF	SHEETS	STA. 97+50.00

**IL13
EASTBOUND**

DATE	
BY	
FINAL SURVEY	
SURVEYED	
PLOTTED	
TEMPLATE	
NOTE BOOK	
AREAS CHECKED	
NO.	

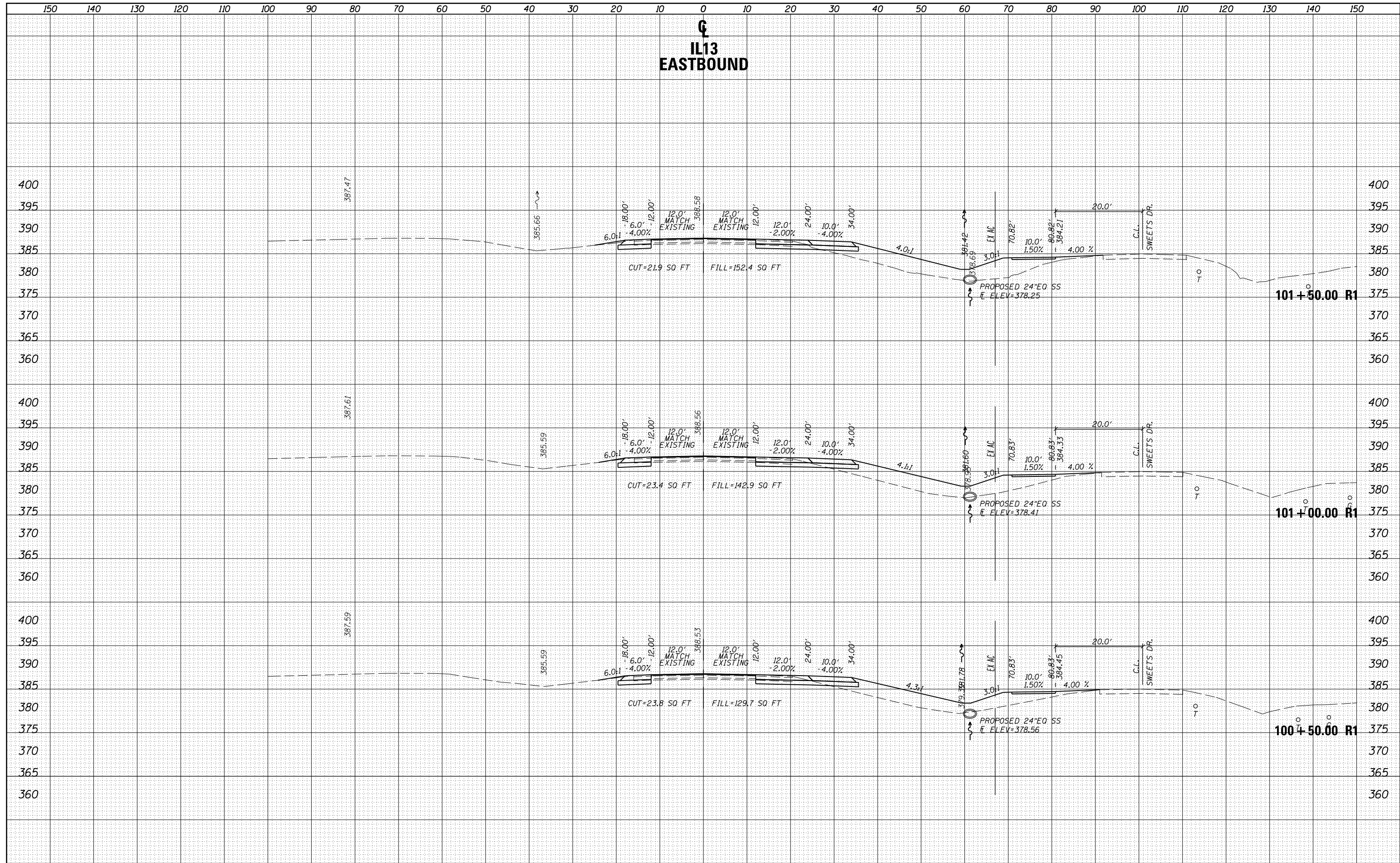
DATE	
BY	
ORIGINAL SURVEY	
SURVEYED	
PLOTTED	
TEMPLATE	
NOTE BOOK	
AREAS CHECKED	
NO.	



IL13 EASTBOUND

DATE	
BY	
FINAL SURVEY	
SURVEYED	
PLOTTED	
TEMPLATE	
NOTE BOOK	
AREAS CHECKED	
NO.	

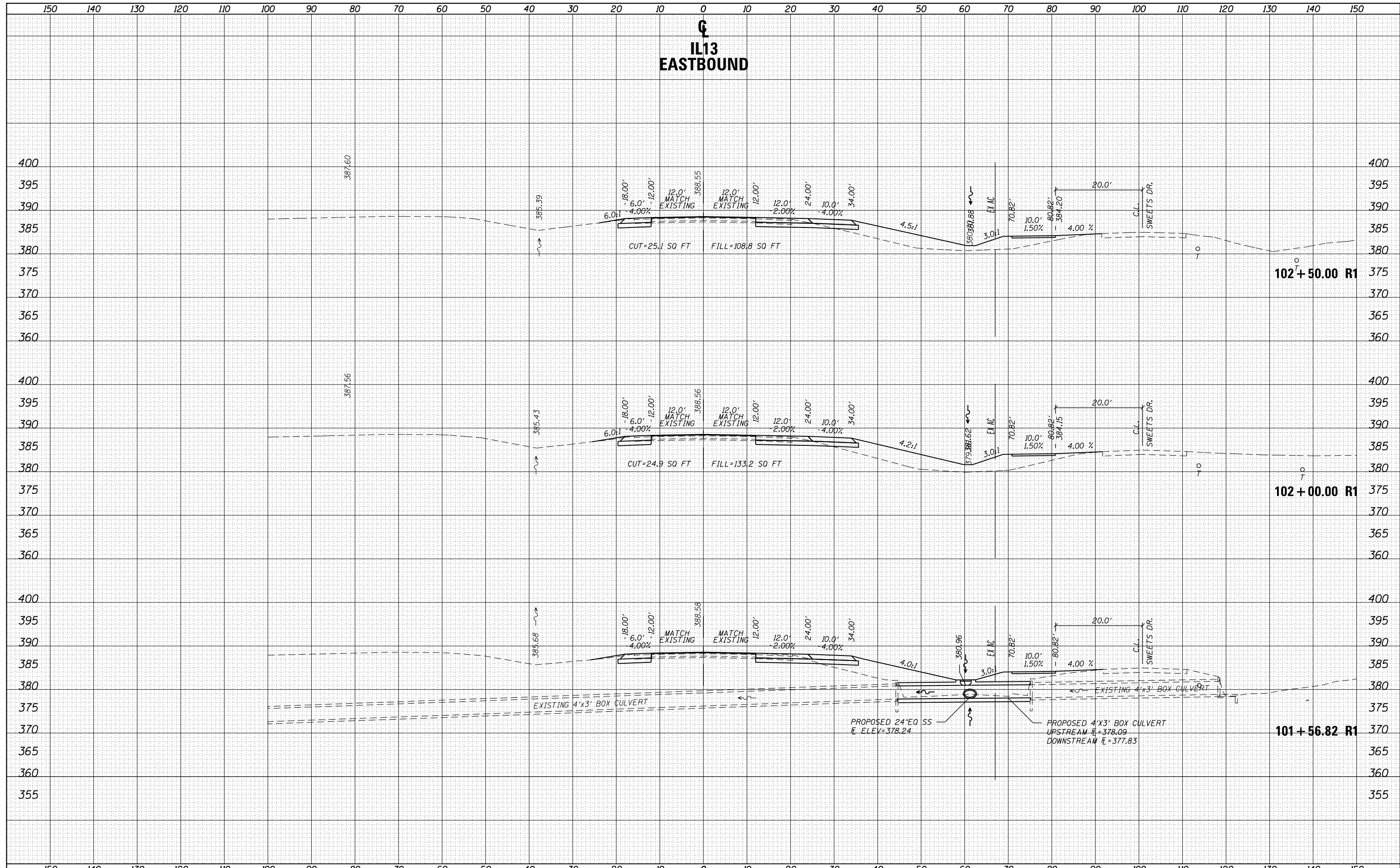
DATE	
BY	
ORIGINAL SURVEY	
SURVEYED	
PLOTTED	
TEMPLATE	
NOTE BOOK	
AREAS CHECKED	
NO.	



**IL13
EASTBOUND**

DATE	
BY	
FINISHED SURVEY	
PLOTTED	
TEMPLATE	
AREAS	
CHECKED	
NO.	

DATE	
BY	
ORIGINAL SURVEY	
PLOTTED	
TEMPLATE	
AREAS	
CHECKED	
NO.	

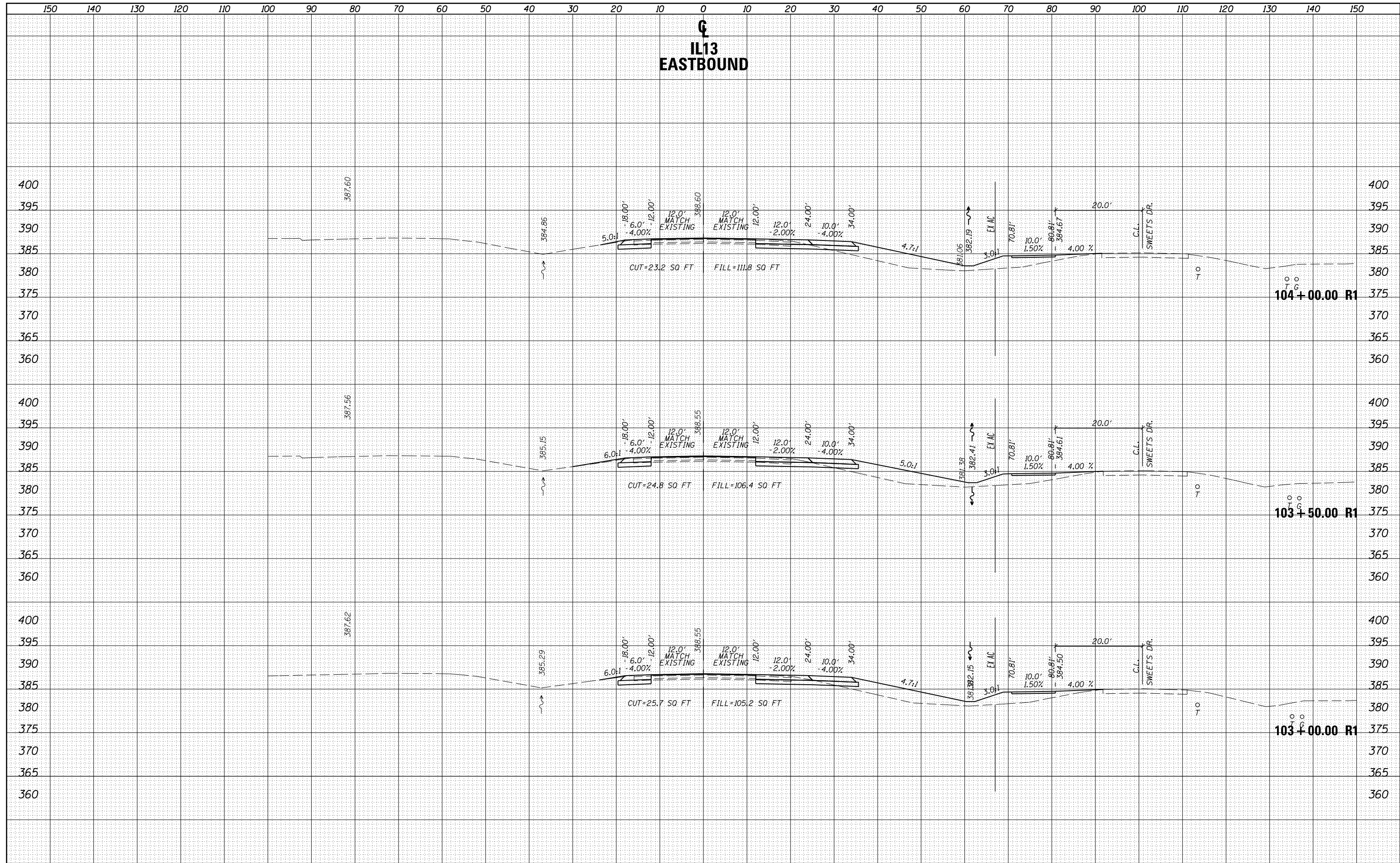


FILE NAME =	USER NAME = nassdp	DESIGNED -	REVISED -	<p align="center">STATE OF ILLINOIS DEPARTMENT OF TRANSPORTATION</p> <p align="center">CROSS SECTIONS IL13 EASTBOUND</p>	F.A.P. RTE.	SECTION	COUNTY	TOTAL SHEETS	SHEET NO.
Default	DOT Offices\District 9\Projects\13.giant.shd	DRAWN	REVISED		331	(5-3)R-1,N-1,B-5,BR-1,B-6,BR-2	JACKSON	325	282
		CHECKED -	REVISED -		CONTRACT NO. 78295				
		DATE -	REVISED -		SCALE:	SHEET	OF	SHEETS	STA. 101+56.82

**IL13
EASTBOUND**

DATE	
BY	
FINAL SURVEY	SURVEYED
NOTE BOOK	PLOTTED
NO.	TEMPLATE
	AREAS
	CHECKED

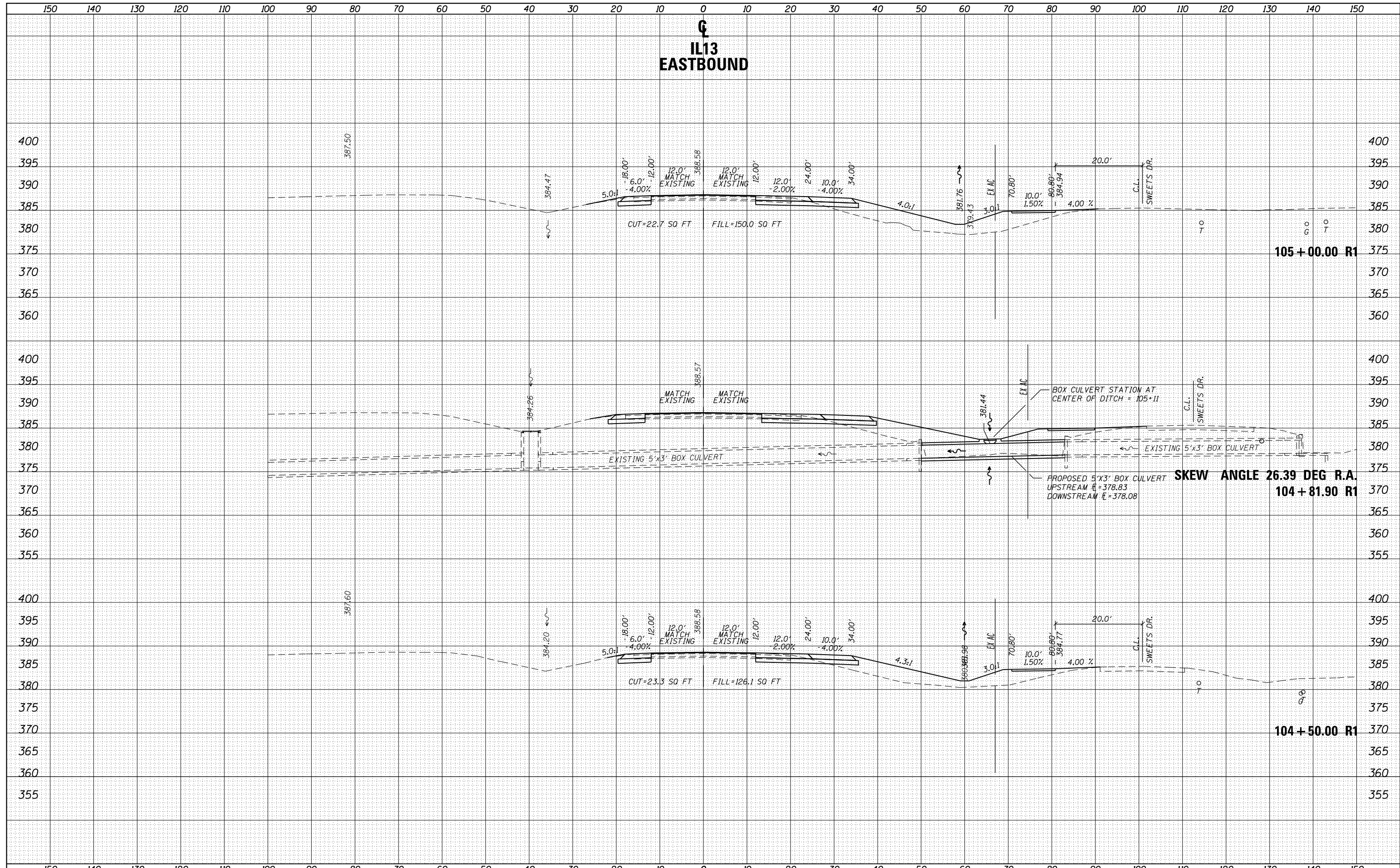
DATE	
BY	
ORIGINAL SURVEY	SURVEYED
NOTE BOOK	PLOTTED
NO.	TEMPLATE
	AREAS
	CHECKED



**IL13
EASTBOUND**

DATE	
BY	
FINAL SURVEY	
SURVEYED	
PLOTTED	
TEMPLATE	
NOTE BOOK	
AREAS CHECKED	
NO.	

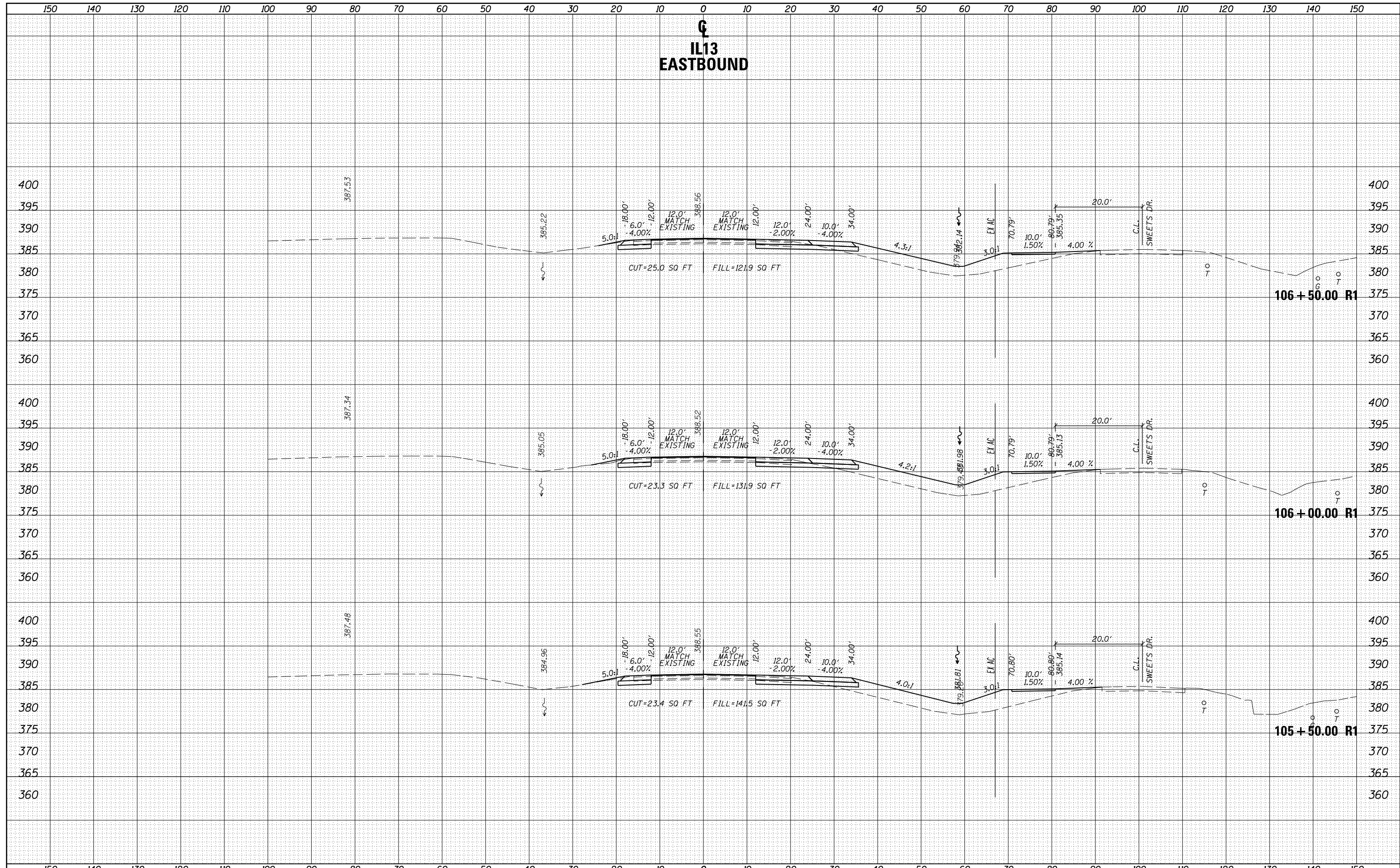
DATE	
BY	
ORIGINAL SURVEY	
SURVEYED	
PLOTTED	
TEMPLATE	
NOTE BOOK	
AREAS CHECKED	
NO.	



**IL13
EASTBOUND**

DATE	
BY	
FINAL SURVEY	
SURVEYED	
PLOTTED	
TEMPLATE	
NOTE BOOK	
AREAS CHECKED	
NO.	

DATE	
BY	
ORIGINAL SURVEY	
SURVEYED	
PLOTTED	
TEMPLATE	
NOTE BOOK	
AREAS CHECKED	
NO.	

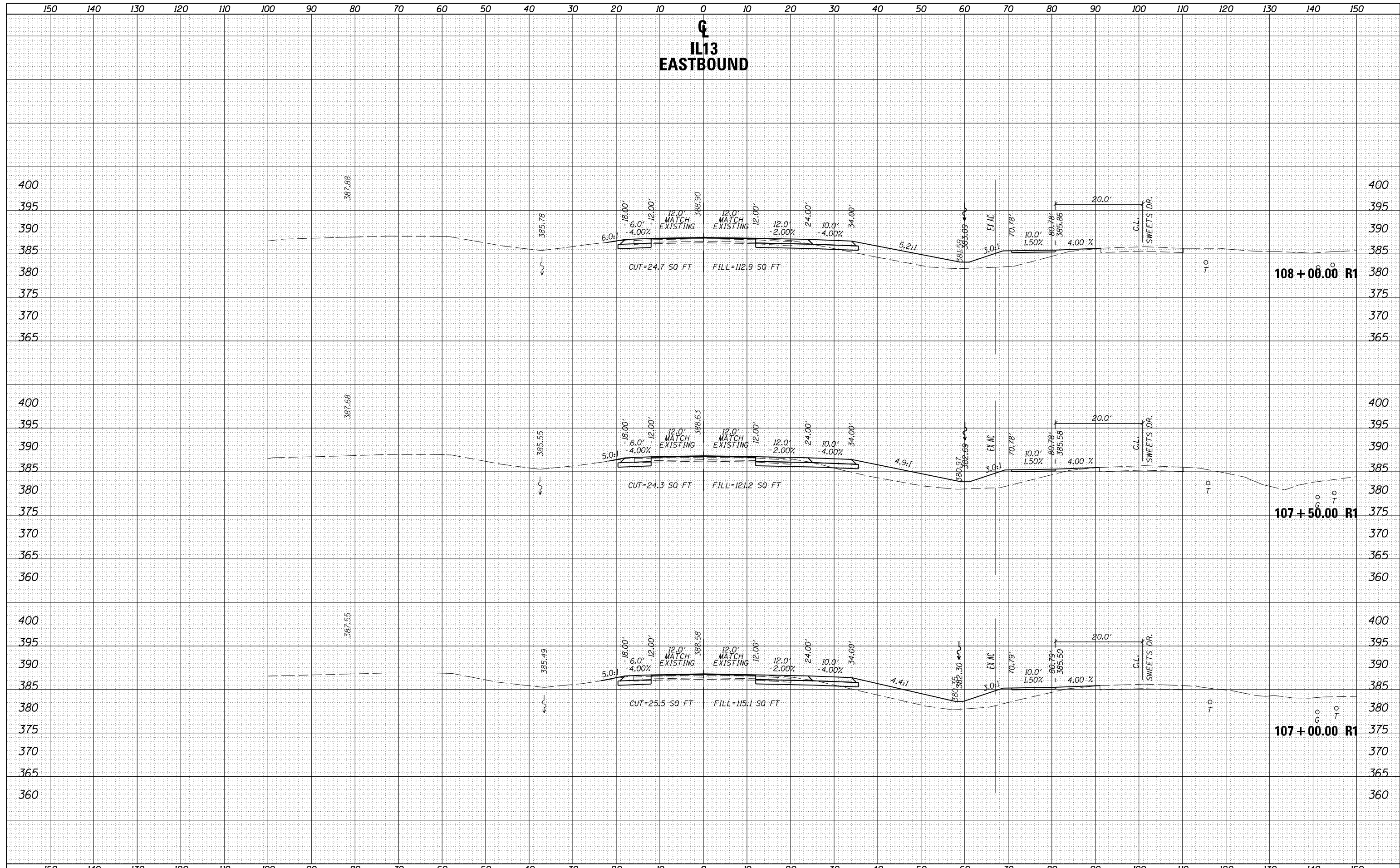


FILE NAME =	USER NAME = naasdp	DESIGNED -	REVISED -	<p align="center">STATE OF ILLINOIS DEPARTMENT OF TRANSPORTATION</p> <p align="center">CROSS SECTIONS IL13 EASTBOUND</p>	F.A.P. RTE.	SECTION	COUNTY	TOTAL SHEETS	SHEET NO.
p:\11084EBIDINTEG\Illinois.gov\PIDOT\Documents\NIDOT Offices\District 9\Projects\13.giant.shp	DRAWN =	CHECKED -	REVISED -		331	(5-3)R-1,N-1,B-5,BR-1,B-6,BR-2	JACKSON	325	285
Default	PLOT SCALE = 20.0000' / in.	DATE -	REVISED -		SCALE: SHEET OF SHEETS STA. 105+50.00 TO STA. 106+50.00		CONTRACT NO. 78295		
	PLOT DATE = 3/24/2017						ILLINOIS FED. AID PROJECT		

**IL13
EASTBOUND**

DATE	
BY	
FINAL SURVEY	
PLOTTED	
TEMPLATE	
NOTE BOOK	
AREAS CHECKED	

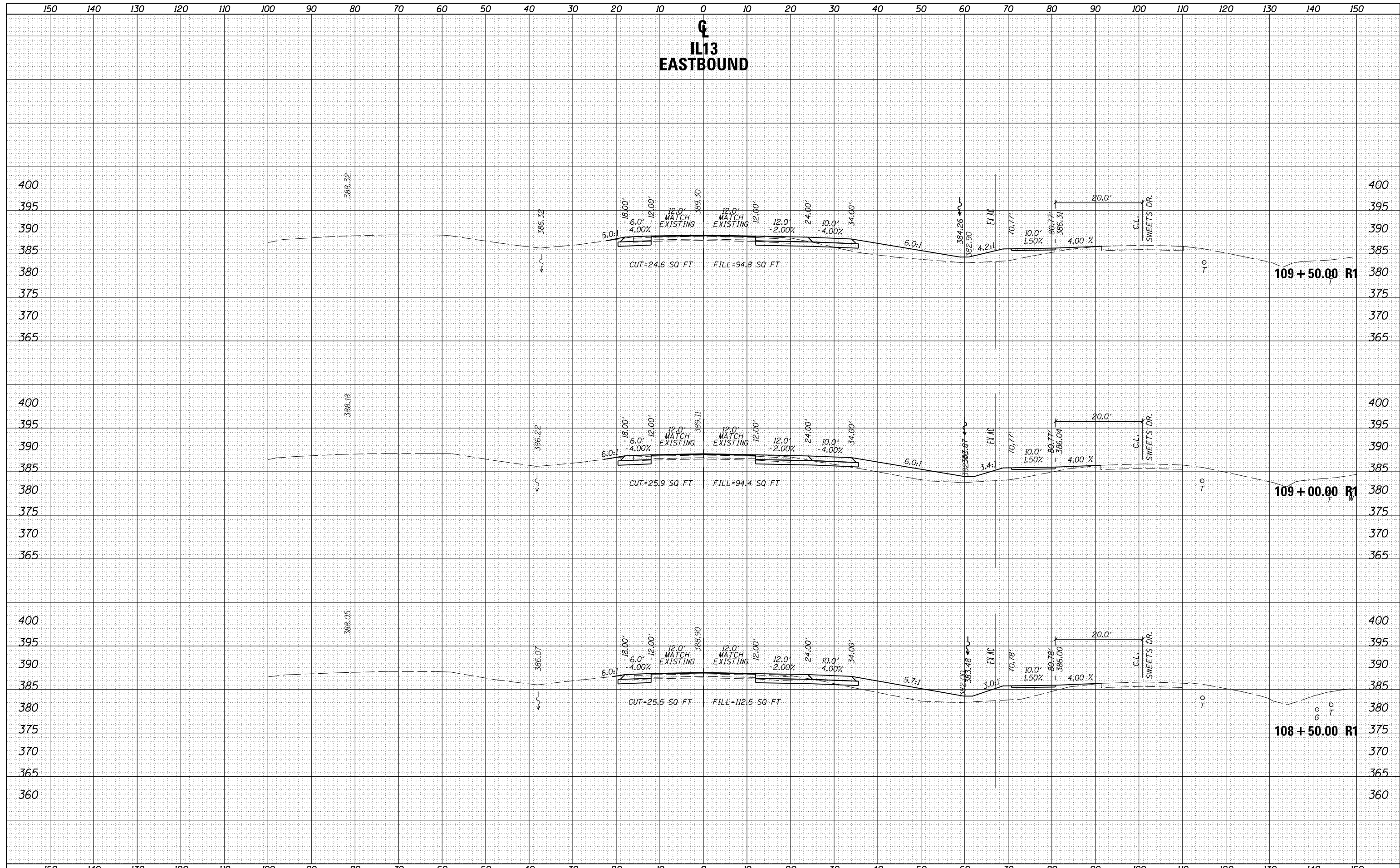
DATE	
BY	
ORIGINAL SURVEY	
PLOTTED	
TEMPLATE	
NOTE BOOK	
AREAS CHECKED	



**IL13
EASTBOUND**

DATE	
BY	
FINAL SURVEY	
SURVEYED	
PLOTTED	
TEMPLATE	
NOTE BOOK	
AREAS CHECKED	
NO.	

DATE	
BY	
ORIGINAL SURVEY	
SURVEYED	
PLOTTED	
TEMPLATE	
NOTE BOOK	
AREAS CHECKED	
NO.	

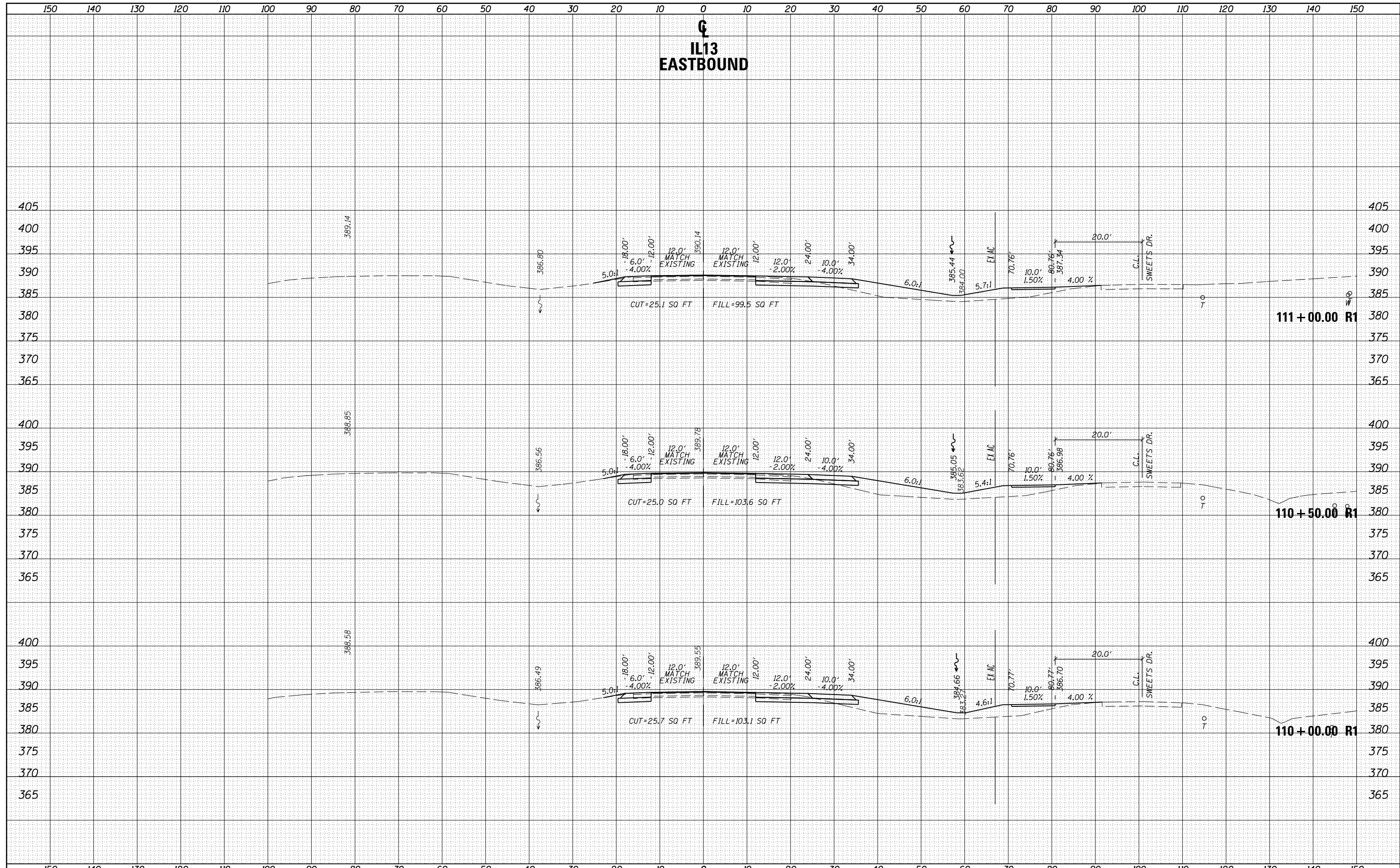


FILE NAME =	USER NAME = naasdp	DESIGNED -	REVISED -	STATE OF ILLINOIS DEPARTMENT OF TRANSPORTATION	CROSS SECTIONS IL13 EASTBOUND				F.A.P. RTE.	SECTION	COUNTY	TOTAL SHEETS	SHEET NO.
p:\11084EBIDINTEG\Illinois.gov\PIDOT\Documents\PIDOT Offices\District 9\Projects\13.giant.shd	DRAWN =	CHECKED -	REVISED -		331	(5-3)R-1,N-1,B-5,BR-1,B-6,BR-2	JACKSON	325	287				
Default	PLOT SCALE = 20.0000' / in.	DATE -	REVISED -		SCALE: SHEET OF SHEETS STA. 108+50.00 TO STA. 109+50.00				CONTRACT NO. 78295				
	PLOT DATE = 3/24/2017	DATE -	REVISED -						ILLINOIS FED. AID PROJECT				

**IL13
EASTBOUND**

DATE	
BY	
FINAL SURVEY	
PLOTTED	
TEMPLATE	
NOTE BOOK	
AREAS CHECKED	
NO.	

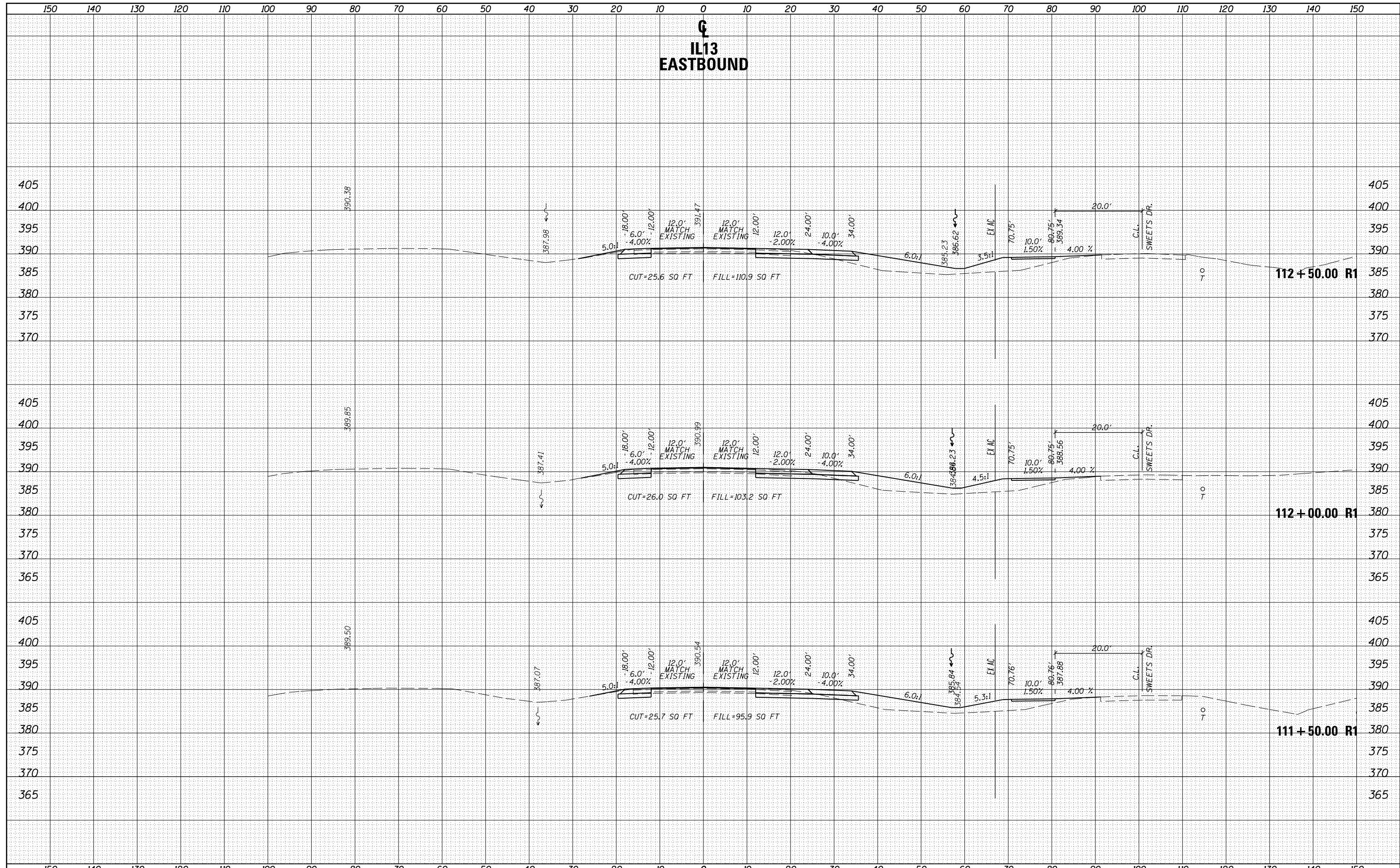
DATE	
BY	
ORIGINAL SURVEY	
PLOTTED	
TEMPLATE	
NOTE BOOK	
AREAS CHECKED	
NO.	



**IL13
EASTBOUND**

DATE	
BY	
FINAL SURVEY	SURVEYED
NOTE BOOK	PLOTTED
NO.	TEMPLATE
	AREAS
	CHECKED

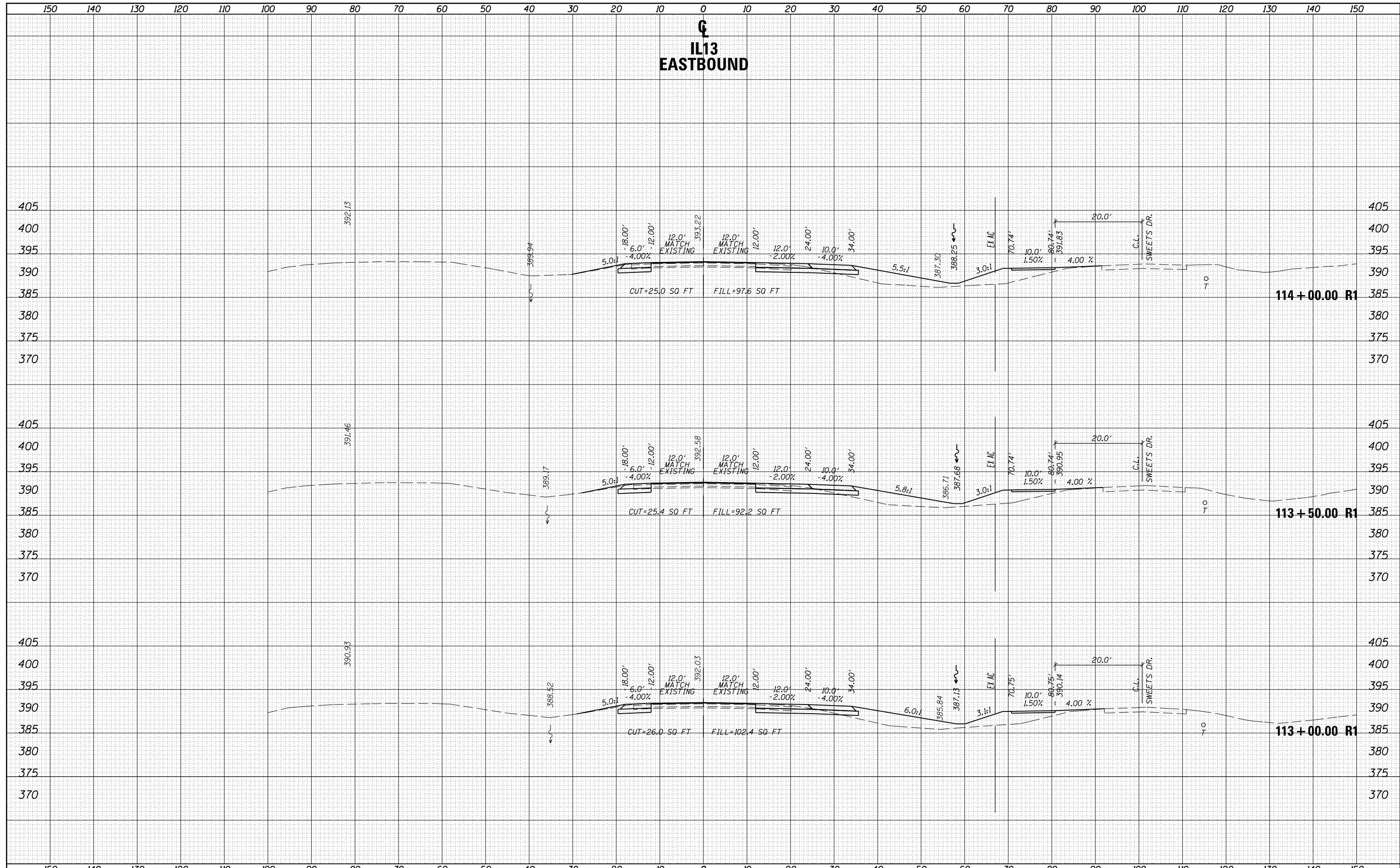
DATE	
BY	
ORIGINAL SURVEY	SURVEYED
NOTE BOOK	PLOTTED
NO.	TEMPLATE
	AREAS
	CHECKED



**IL13
EASTBOUND**

DATE	
BY	
FINAL SURVEY	SURVEYED
NOTE BOOK	PLOTTED
NO.	TEMPLATE
	AREAS
	CHECKED

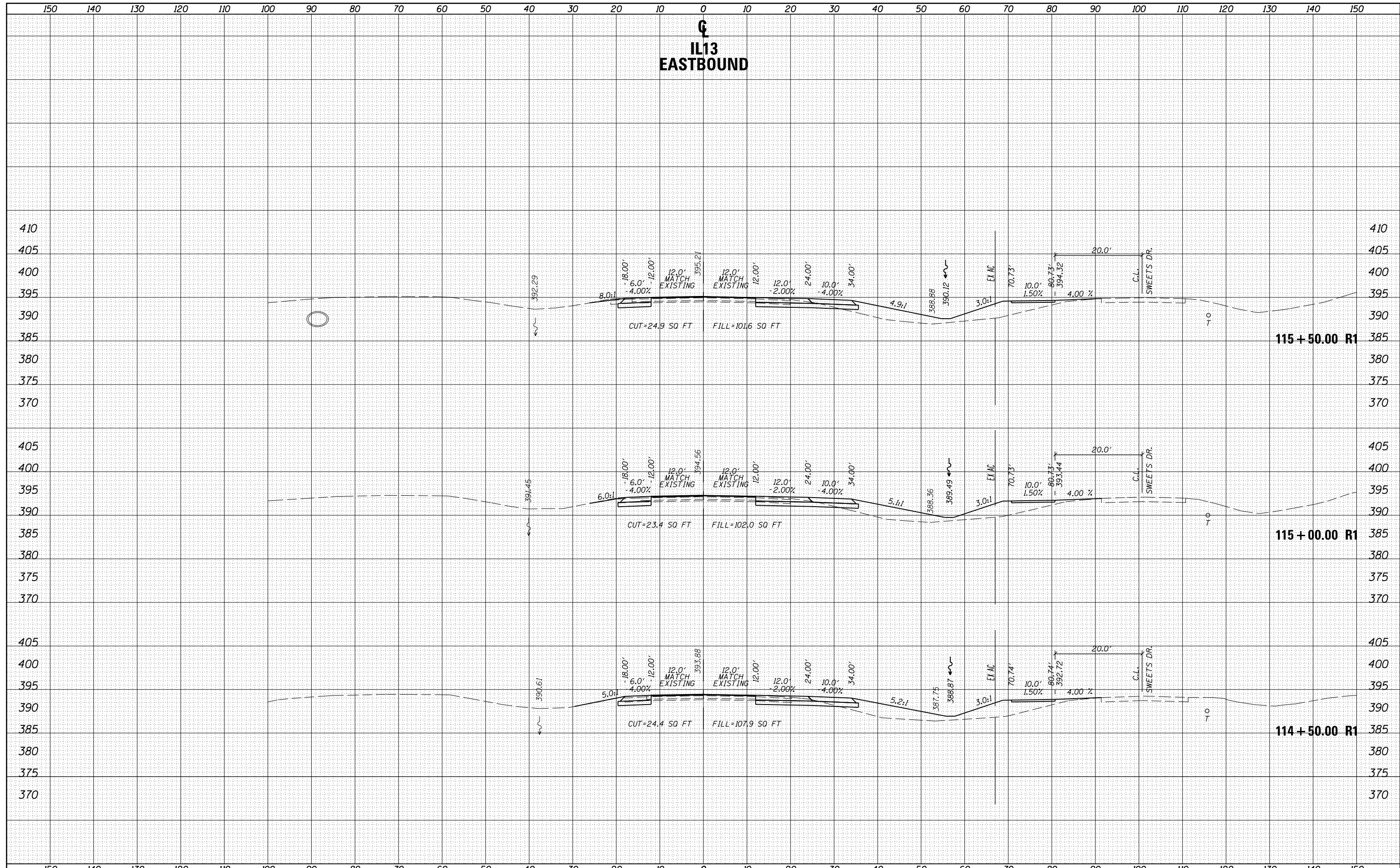
DATE	
BY	
ORIGINAL SURVEY	SURVEYED
NOTE BOOK	PLOTTED
NO.	TEMPLATE
	AREAS
	CHECKED



**IL13
EASTBOUND**

DATE	
BY	
SURVEYED	
PLOTTED	
TEMPLATE	
NOTE BOOK	
AREAS CHECKED	
NO.	

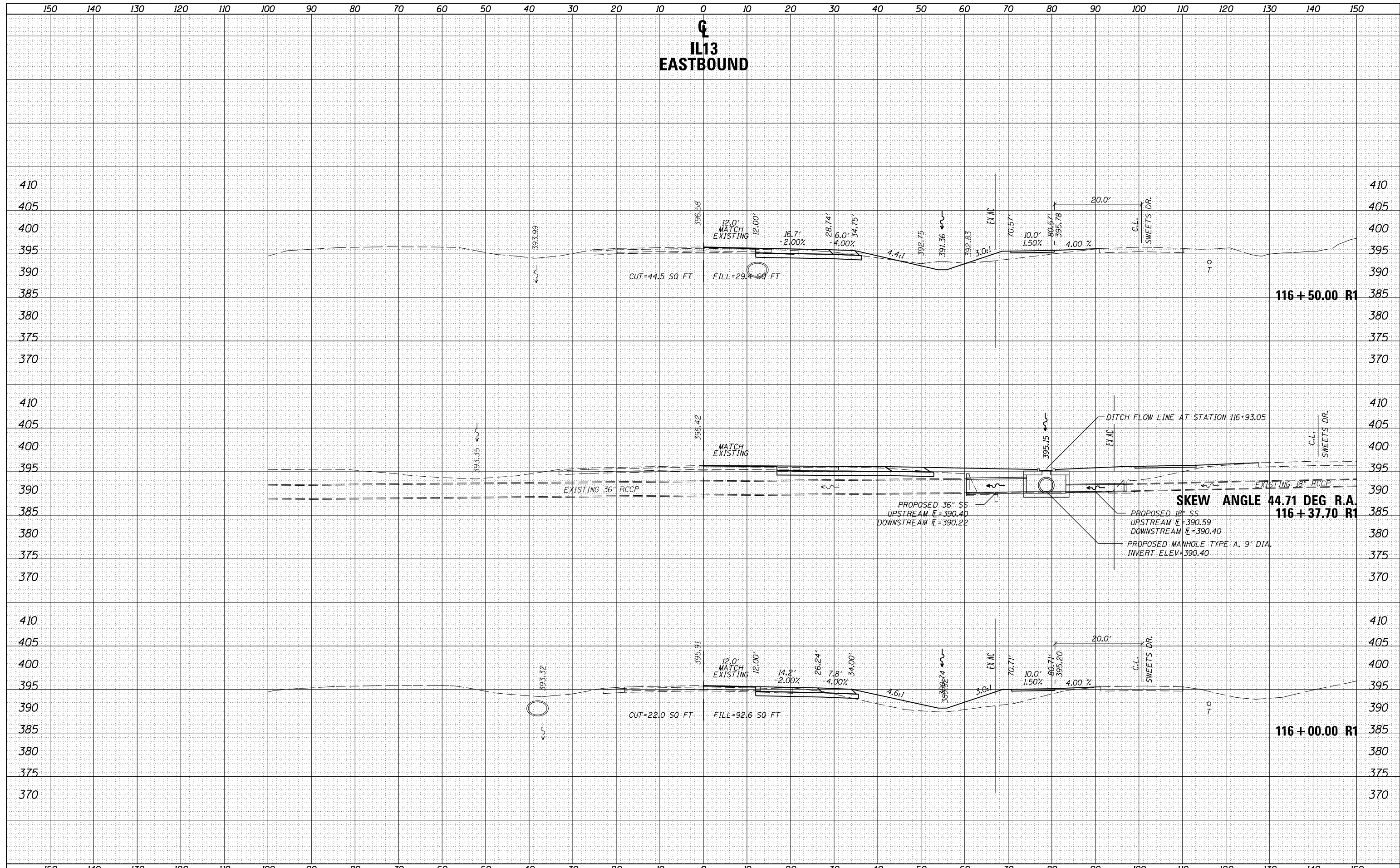
DATE	
BY	
SURVEYED	
PLOTTED	
TEMPLATE	
NOTE BOOK	
AREAS CHECKED	
NO.	



**IL13
EASTBOUND**

DATE	
BY	
FINAL SURVEY	SURVEYED
NOTE BOOK	PLOTTED
NO.	TEMPLATE
	AREAS
	CHECKED

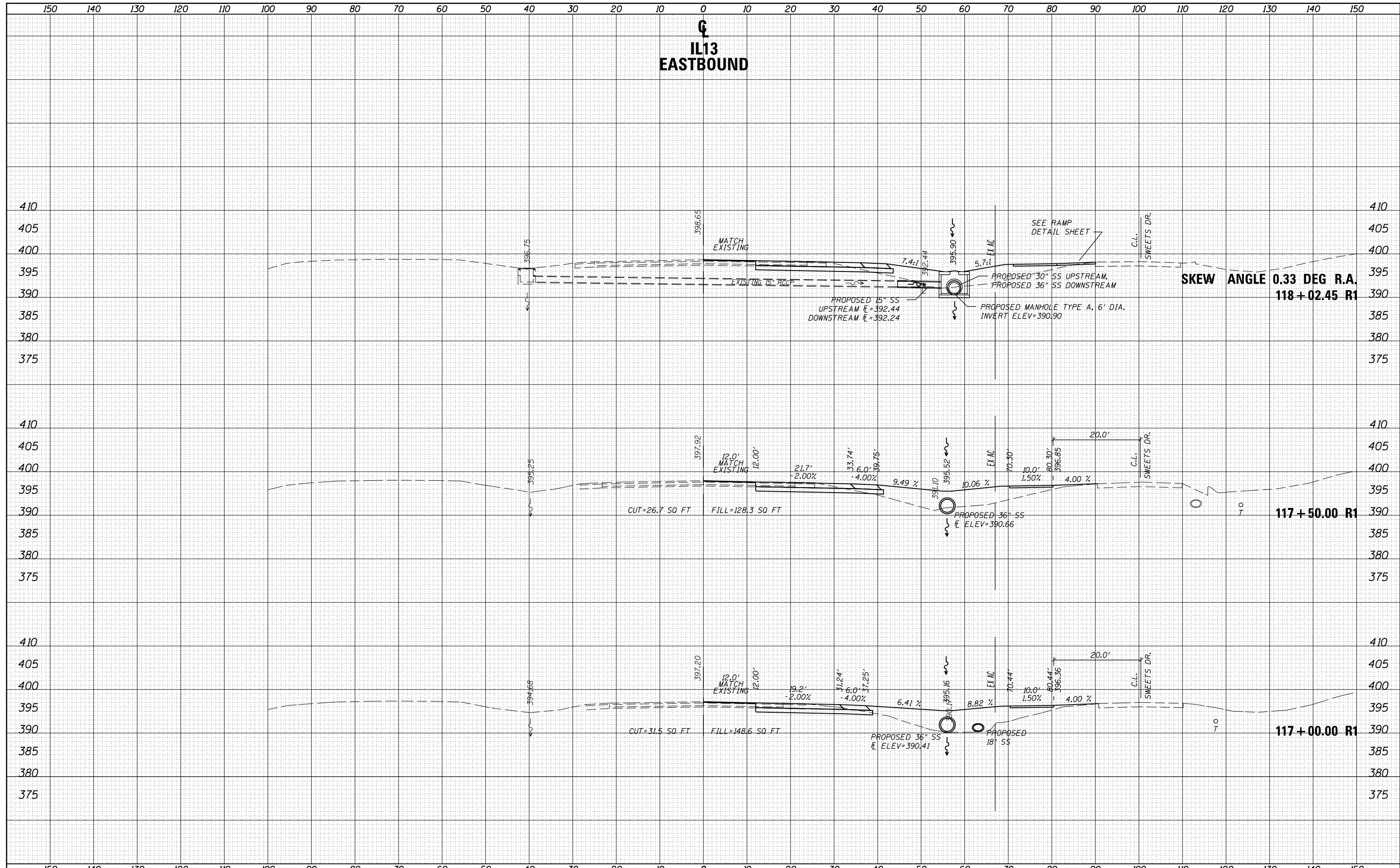
DATE	
BY	
ORIGINAL SURVEY	SURVEYED
NOTE BOOK	PLOTTED
NO.	TEMPLATE
	AREAS
	CHECKED



**IL13
EASTBOUND**

DATE	
BY	
FINAL SURVEY	
SURVEYED	
PLOTTED	
TEMPLATE	
NOTE BOOK	
AREAS	
CHECKED	
NO.	

DATE	
BY	
ORIGINAL SURVEY	
SURVEYED	
PLOTTED	
TEMPLATE	
NOTE BOOK	
AREAS	
CHECKED	
NO.	



**SKEW ANGLE 0.33 DEG R.A.
118+02.45 R1**

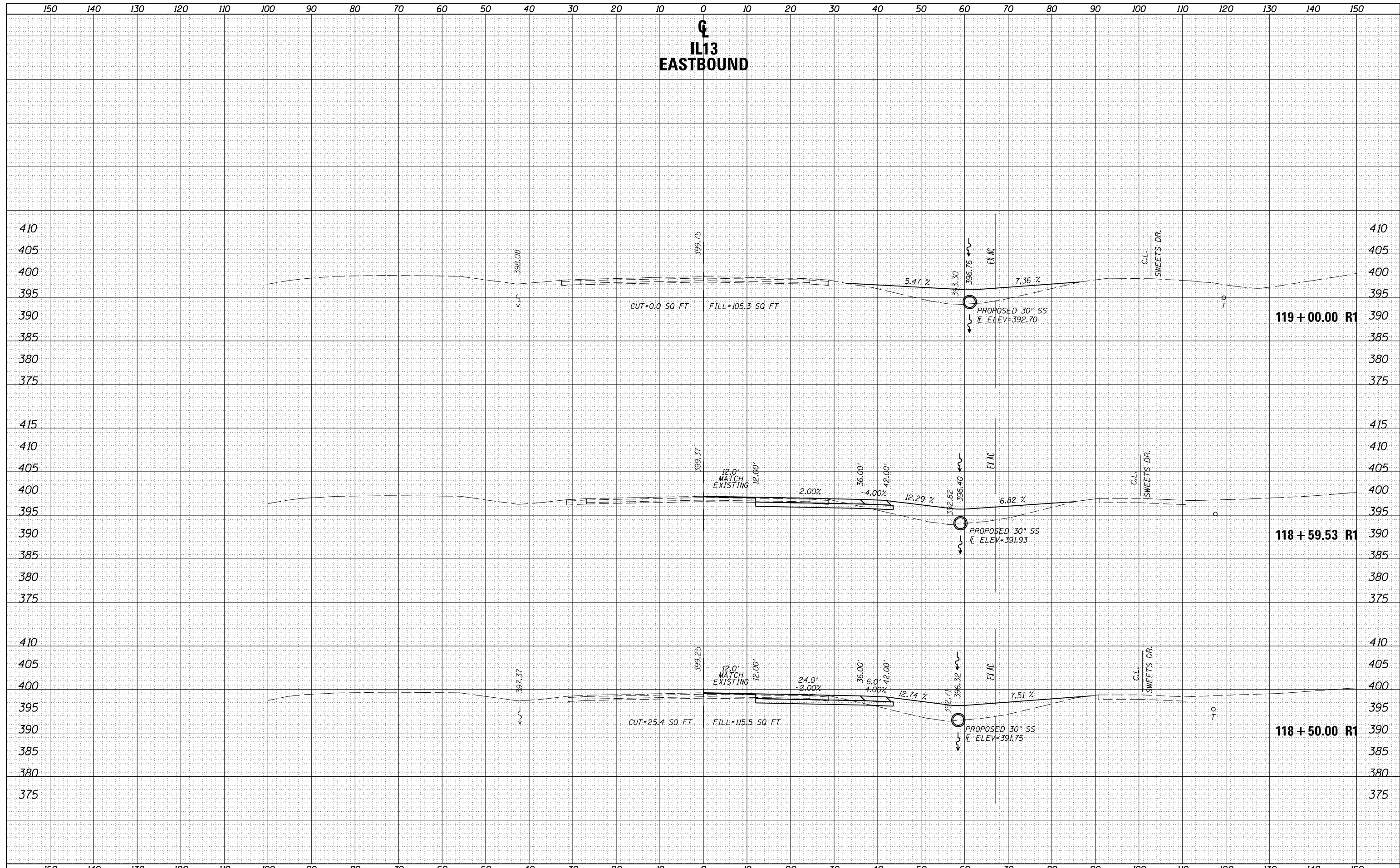
117+50.00 R1

117+00.00 R1

**IL13
EASTBOUND**

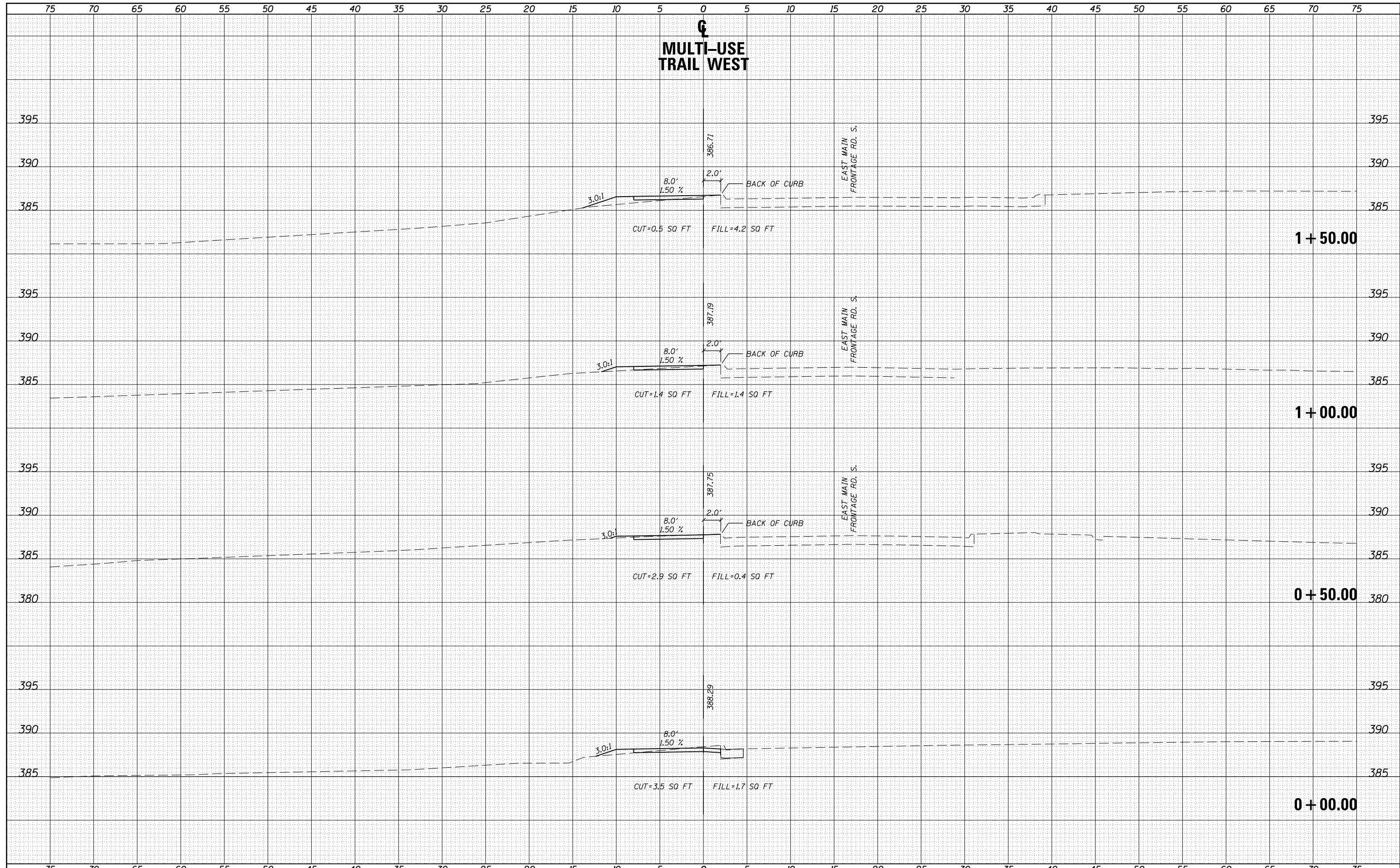
DATE	
BY	
FINAL SURVEY	
PLOTTED	
TEMPLATE	
NOTE BOOK	
AREAS CHECKED	
NO.	

DATE	
BY	
ORIGINAL SURVEY	
PLOTTED	
TEMPLATE	
NOTE BOOK	
AREAS CHECKED	
NO.	



DATE	
BY	
FINAL SURVEY	SURVEYED
NOTE BOOK	PLOTTED
NO.	TEMPLATE
	AREAS
	CHECKED

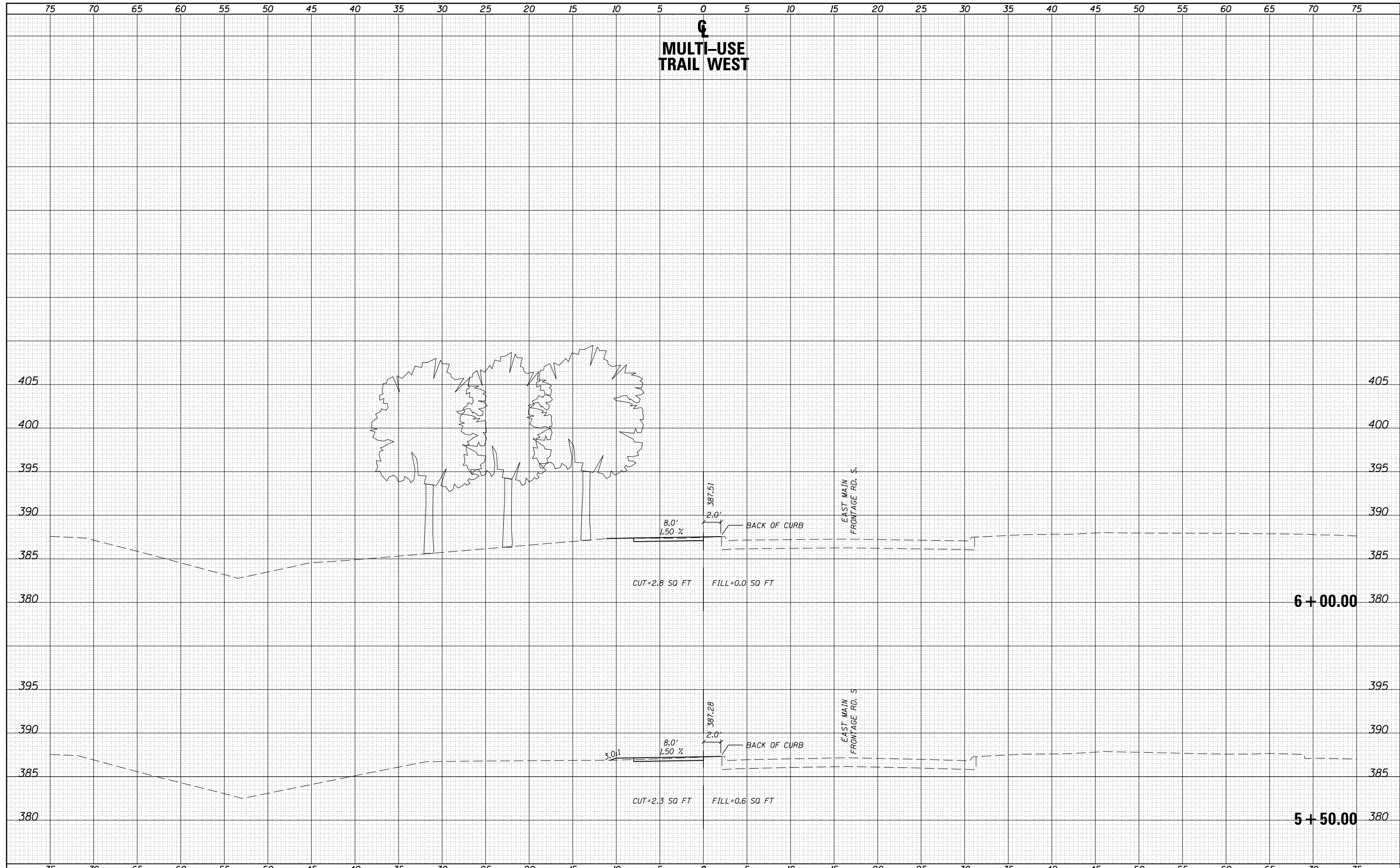
DATE	
BY	
ORIGINAL SURVEY	SURVEYED
NOTE BOOK	PLOTTED
NO.	TEMPLATE
	AREAS
	CHECKED



MULTI-USE TRAIL WEST

DATE	
BY	
SURVEYED	
PLOTTED	
TEMPLATE	
AREAS	
AREAS CHECKED	
FINAL SURVEY	
NOTE BOOK	
NO.	

DATE	
BY	
SURVEYED	
PLOTTED	
TEMPLATE	
AREAS	
AREAS CHECKED	
ORIGINAL SURVEY	
NOTE BOOK	
NO.	

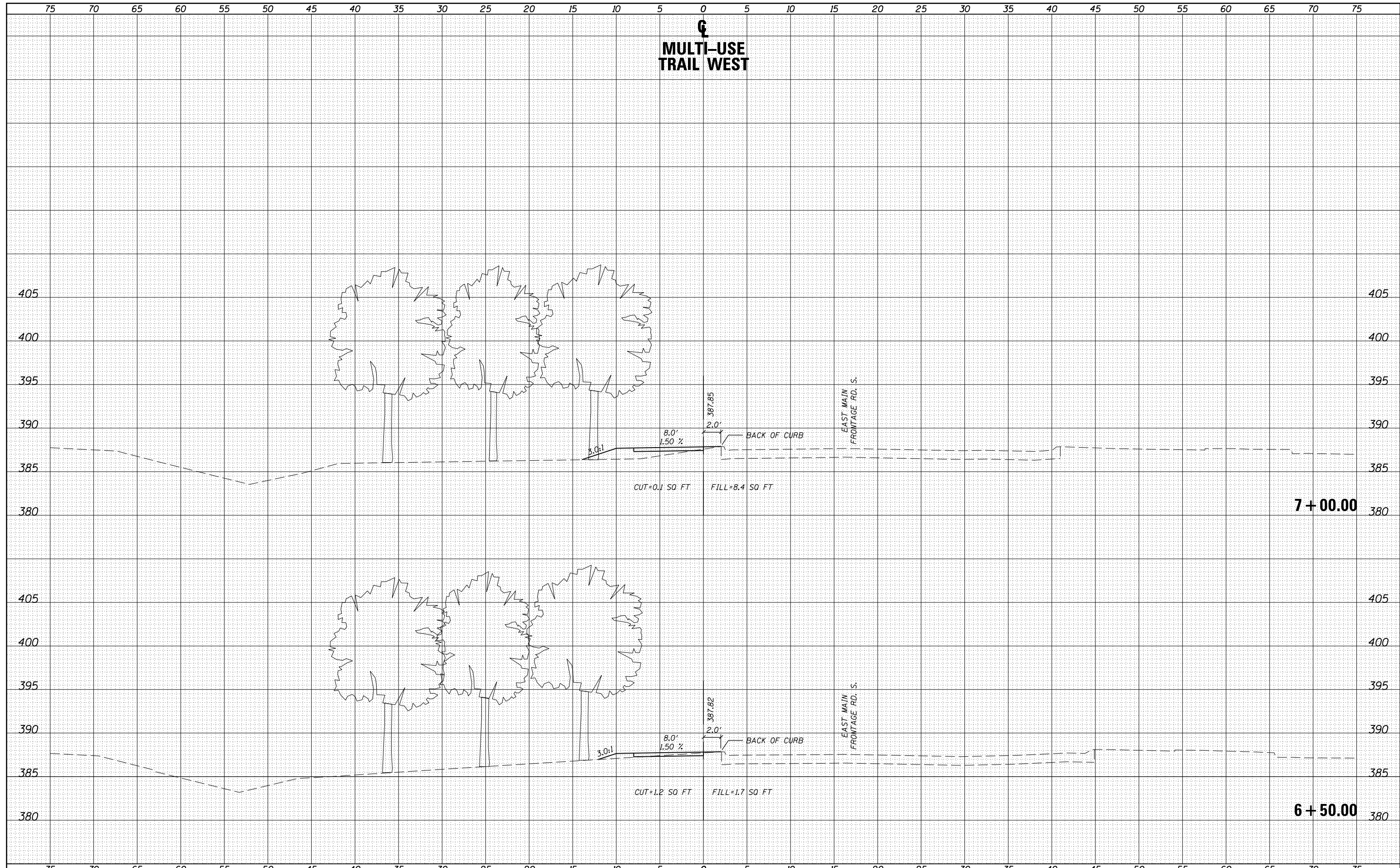


FILE NAME =	USER NAME = noasdp	DESIGNED -	REVISED -	STATE OF ILLINOIS	CROSS SECTIONS	F.A.P. RTE.	SECTION	COUNTY	TOTAL SHEETS	SHEET NO.
p:\11084EBIDINTEG\Illinois.gov\PIDOT\Documents\IDOT Offices\District 9\Projects\13.giant.shp\DRAWN\295\CADData\CADsheets\shj\sect\				DEPARTMENT OF TRANSPORTATION	MULTI-USE TRAIL WEST	331	(5-3)R-1,N-1,B-5,BR-1,B-6,BR-2	JACKSON	325	300
PLOT SCALE = 10.0000' / in.				CHECKED -	REVISED -	CONTRACT NO. 78295				
PLOT DATE = 3/24/2017				DATE -	REVISED -	ILLINOIS FED. AID PROJECT				
SCALE:						SHEET OF SHEETS		STA. 5+50.00 TO STA. 6+00.00		

MULTI-USE TRAIL WEST

DATE	
BY	
FINAL SURVEY	SURVEYED
NOTE BOOK	PLOTTED
NO.	TEMPLATE
	AREAS
	CHECKED

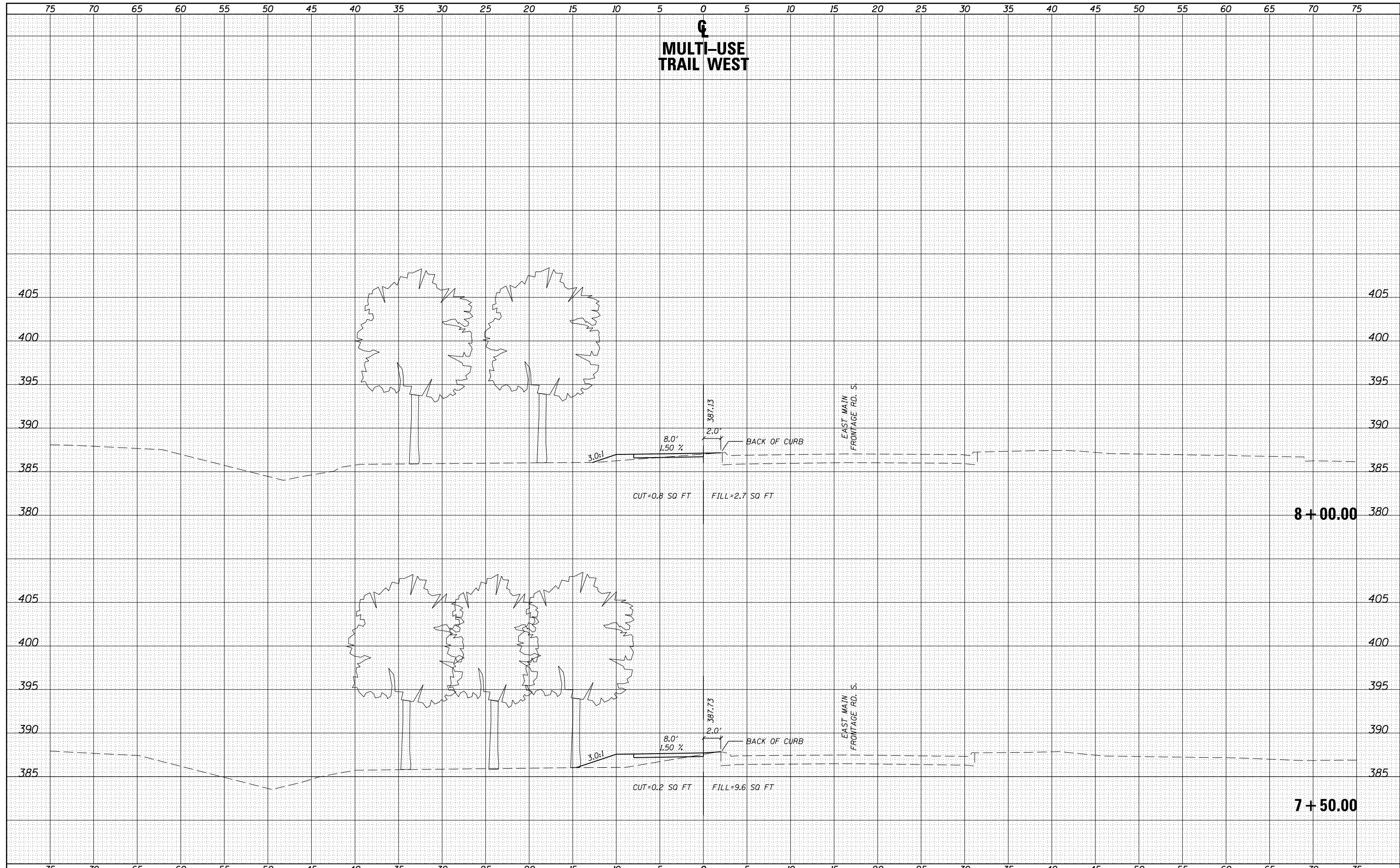
DATE	
BY	
ORIGINAL SURVEY	SURVEYED
NOTE BOOK	PLOTTED
NO.	TEMPLATE
	AREAS
	CHECKED



MULTI-USE TRAIL WEST

DATE	
BY	
FINAL SURVEY NO.	
SURVEYED AREAS	
PLOTTED TEMPLATE	
NOTE BOOK AREAS	
CHECKED AREAS	

DATE	
BY	
ORIGINAL SURVEY NO.	
SURVEYED AREAS	
PLOTTED TEMPLATE	
NOTE BOOK AREAS	
CHECKED AREAS	

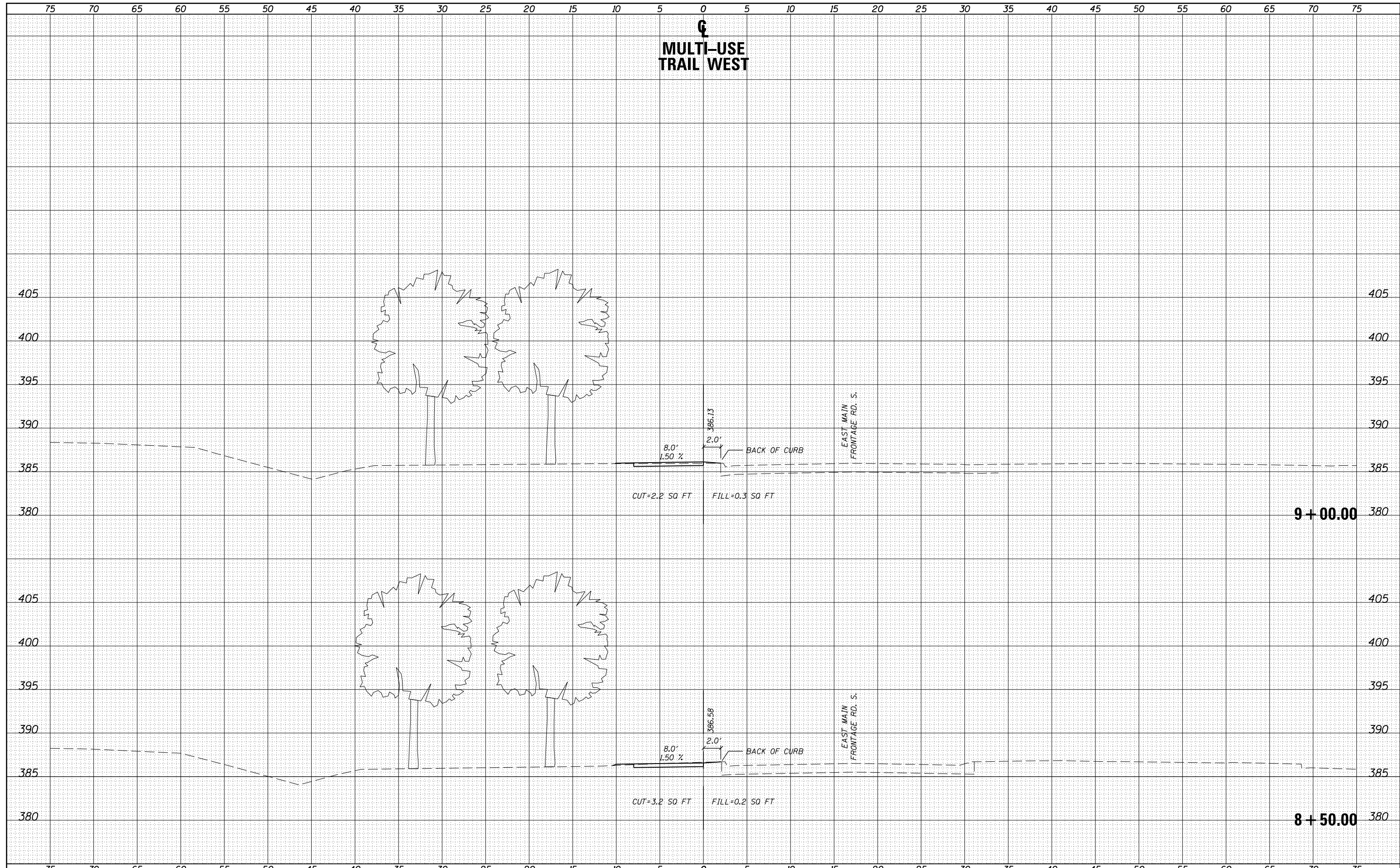


FILE NAME =	USER NAME = naasdp	DESIGNED -	REVISOR -	STATE OF ILLINOIS DEPARTMENT OF TRANSPORTATION	CROSS SECTIONS MULTI-USE TRAIL WEST	F.A.P. RTE.	SECTION	COUNTY	TOTAL SHEETS	SHEET NO.	
Default	\\IL084EBIDINTEG.illinois.gov\PIWIDOT\Documents\IDOT Offices\District 9\Projects\13.giant.shp	DRAWN	REVISION			331	(5-3)R-1,N-1,B-5,BR-1,B-6,BR-2	JACKSON	325	302	
	PLOT SCALE = 10.0000' / in.	CHECKED -	REVISOR -			CONTRACT NO. 78295		ILLINOIS FED. AID PROJECT			
	PLOT DATE = 3/24/2017	DATE -	REVISOR -			SCALE:	SHEET OF SHEETS	STA. 7+50.00	TO STA. 8+00.00		

MULTI-USE TRAIL WEST

DATE	
BY	
FINAL SURVEY	SURVEYED
NOTE BOOK	PLOTTED
NO.	TEMPLATE
	AREAS
	CHECKED

DATE	
BY	
ORIGINAL SURVEY	SURVEYED
NOTE BOOK	PLOTTED
NO.	TEMPLATE
	AREAS
	CHECKED

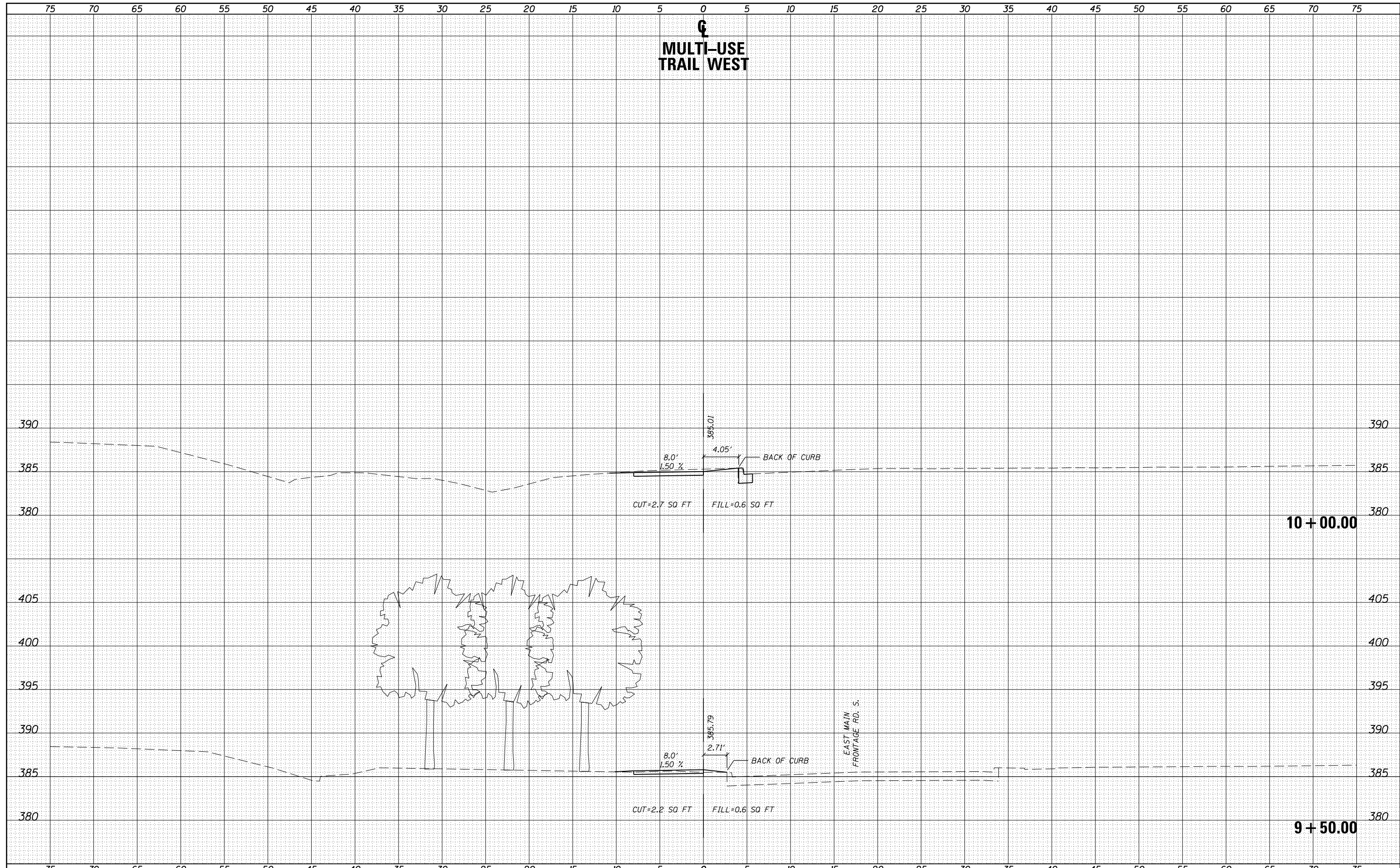


FILE NAME =	USER NAME = noasdp	DESIGNED -	REVISED -	<p align="center">STATE OF ILLINOIS DEPARTMENT OF TRANSPORTATION</p>	<p align="center">CROSS SECTIONS MULTI-USE TRAIL WEST</p>	F.A.P. RTE.	SECTION	COUNTY	TOTAL SHEETS	SHEET NO.
Default	DOT Offices\District 9\Projects\13.giant.shp	DRAWN	REVISED			331	(5-3)R-1,N-1,B-5,BR-1,B-6,BR-2	JACKSON	325	303
	PLOT SCALE = 10.0000' / in.	CHECKED -	REVISED -			CONTRACT NO. 78295				
	PLOT DATE = 3/24/2017	DATE -	REVISED -	SCALE:	SHEET OF SHEETS	STA. 8+50.00	TO STA. 9+00.00	ILLINOIS FED. AID PROJECT		

MULTI-USE TRAIL WEST

DATE	
BY	
SURVEYED	
PLOTTED	
TEMPLATE	
AREAS	
CHECKED	
NO.	

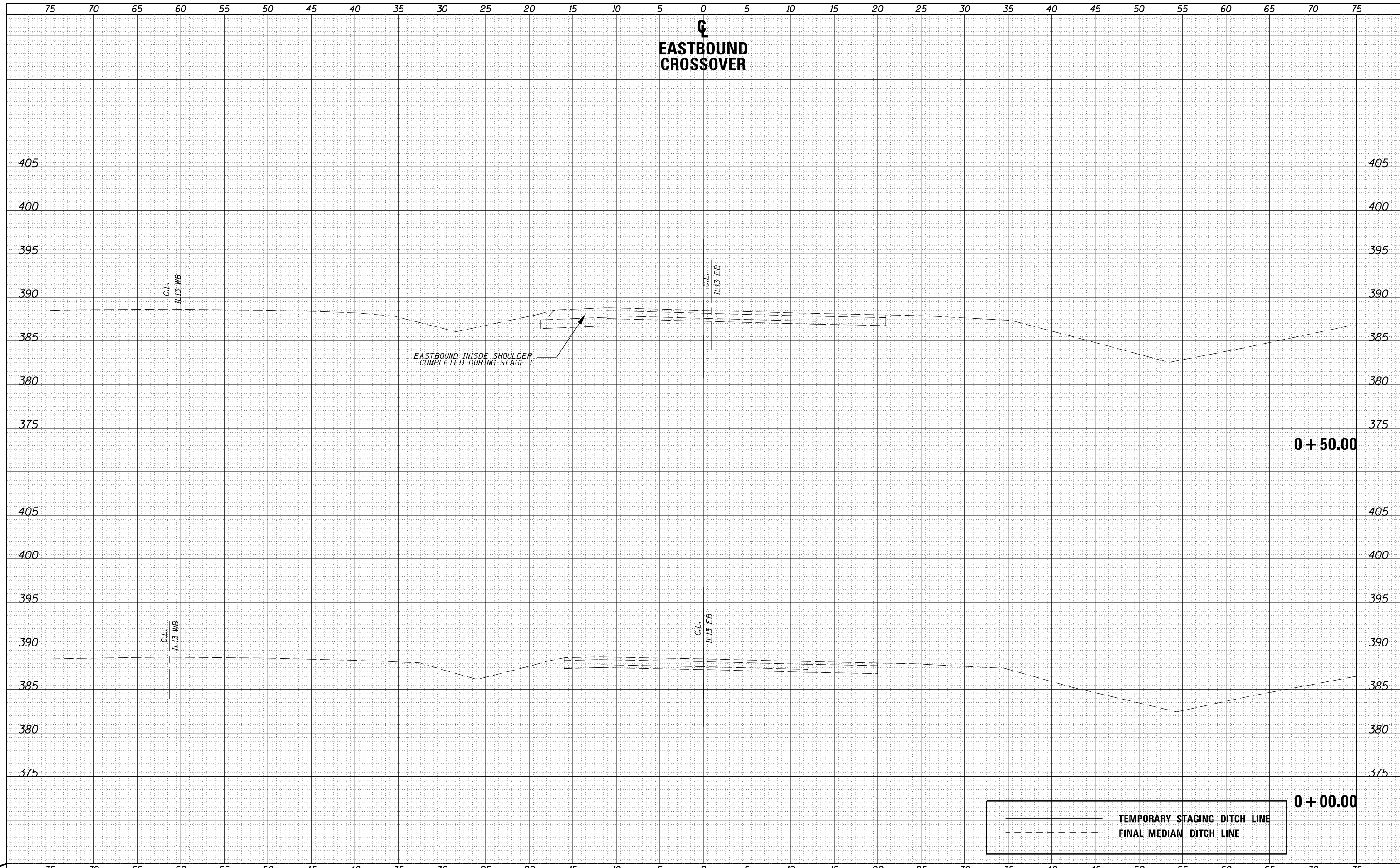
DATE	
BY	
SURVEYED	
PLOTTED	
TEMPLATE	
AREAS	
CHECKED	
NO.	



FILE NAME =	USER NAME = noasdp	DESIGNED -	REVISED -	<p align="center">STATE OF ILLINOIS DEPARTMENT OF TRANSPORTATION</p> <p align="center">CROSS SECTIONS MULTI-USE TRAIL WEST</p>	F.A.P. RTE.	SECTION	COUNTY	TOTAL SHEETS	SHEET NO.
Default	...	CHECKED -	REVISED -		331	(5-3)R-1,N-1,B-5,BR-1,B-6,BR-2	JACKSON	325	304
		DATE -	REVISED -		CONTRACT NO. 78295		ILLINOIS FED. AID PROJECT		
					SCALE:	SHEET	OF	SHEETS	STA. 9+50.00

DATE	
BY	
SURVEYED	
PLOTTED	
TEMPLATE	
AREAS	
CHECKED	
FINAL SURVEY	
NOTE BOOK	
NO.	

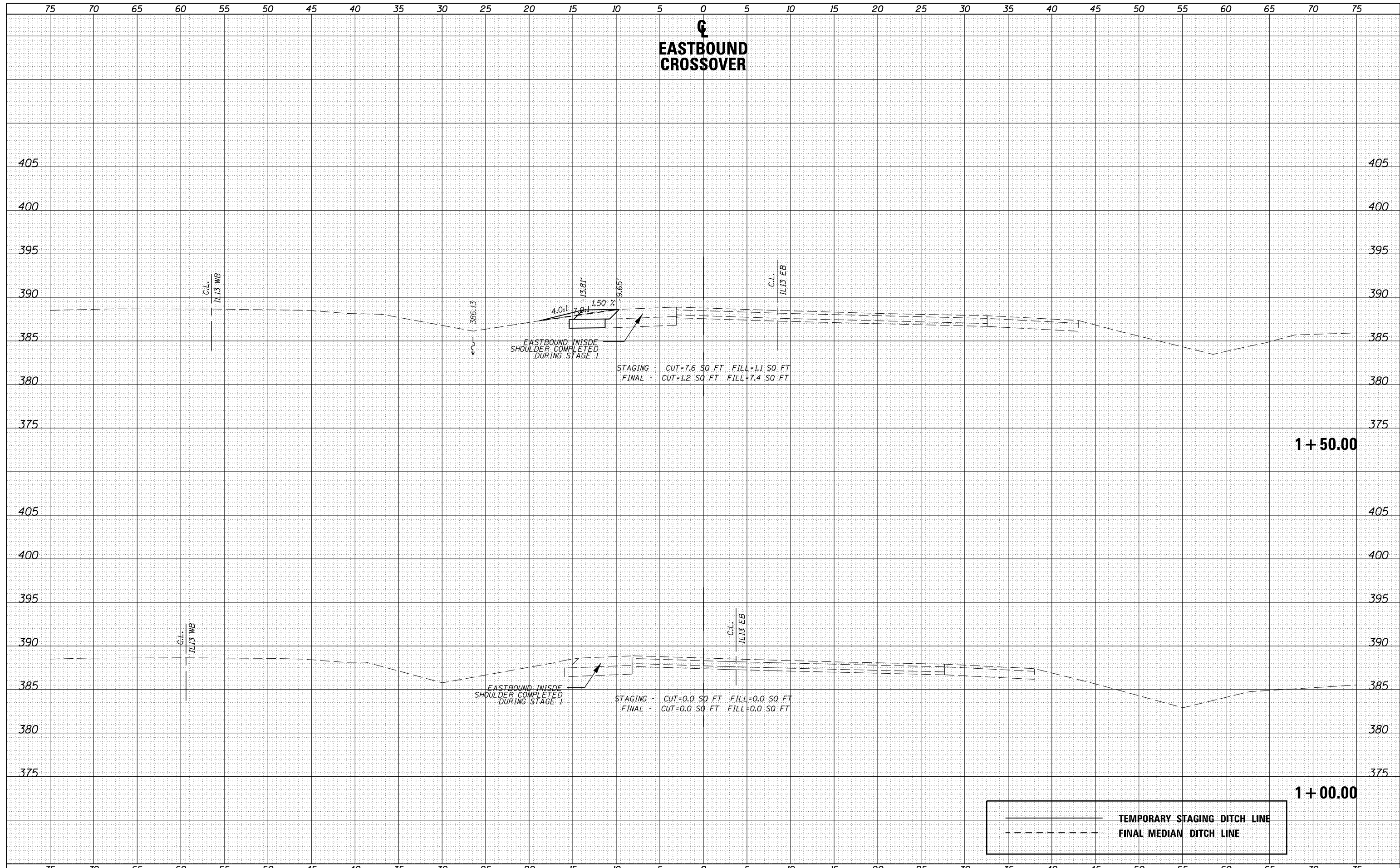
DATE	
BY	
SURVEYED	
PLOTTED	
TEMPLATE	
AREAS	
CHECKED	
ORIGINAL SURVEY	
NOTE BOOK	
NO.	



FILE NAME =	USER NAME = naasdp	DESIGNED -	REVISED -	F.A.P. RTE.	SECTION	COUNTY	TOTAL SHEETS	SHEET NO.
p:\11084EBIDINTEG\Illinois.gov\PIWIDOT\Documents\NIDOT Offices\District 9\Projects\13.giant.shd	DRAWN	CHECKED -	REVISED -	331	(5-3)R-1,N-1,B-5,BR-1,B-6,BR-2	JACKSON	325	305
Default	PLOT DATE = 3/24/2017	DATE -	REVISED -	EASTBOUND CROSSOVER (WEST END)		CONTRACT NO. 78295		ILLINOIS FED. AID PROJECT
STATE OF ILLINOIS DEPARTMENT OF TRANSPORTATION				SCALE:	SHEET OF SHEETS	STA. +00.00 TO STA. +50.00		

DATE	
BY	
FINAL SURVEY	
SURVEYED	
PLOTTED	
TEMPLATE	
NOTE BOOK	
AREAS CHECKED	
NO.	

DATE	
BY	
ORIGINAL SURVEY	
SURVEYED	
PLOTTED	
TEMPLATE	
NOTE BOOK	
AREAS CHECKED	
NO.	

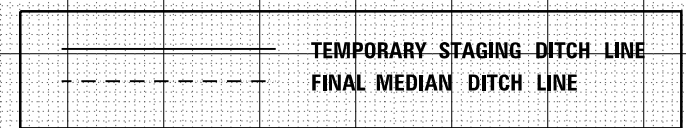
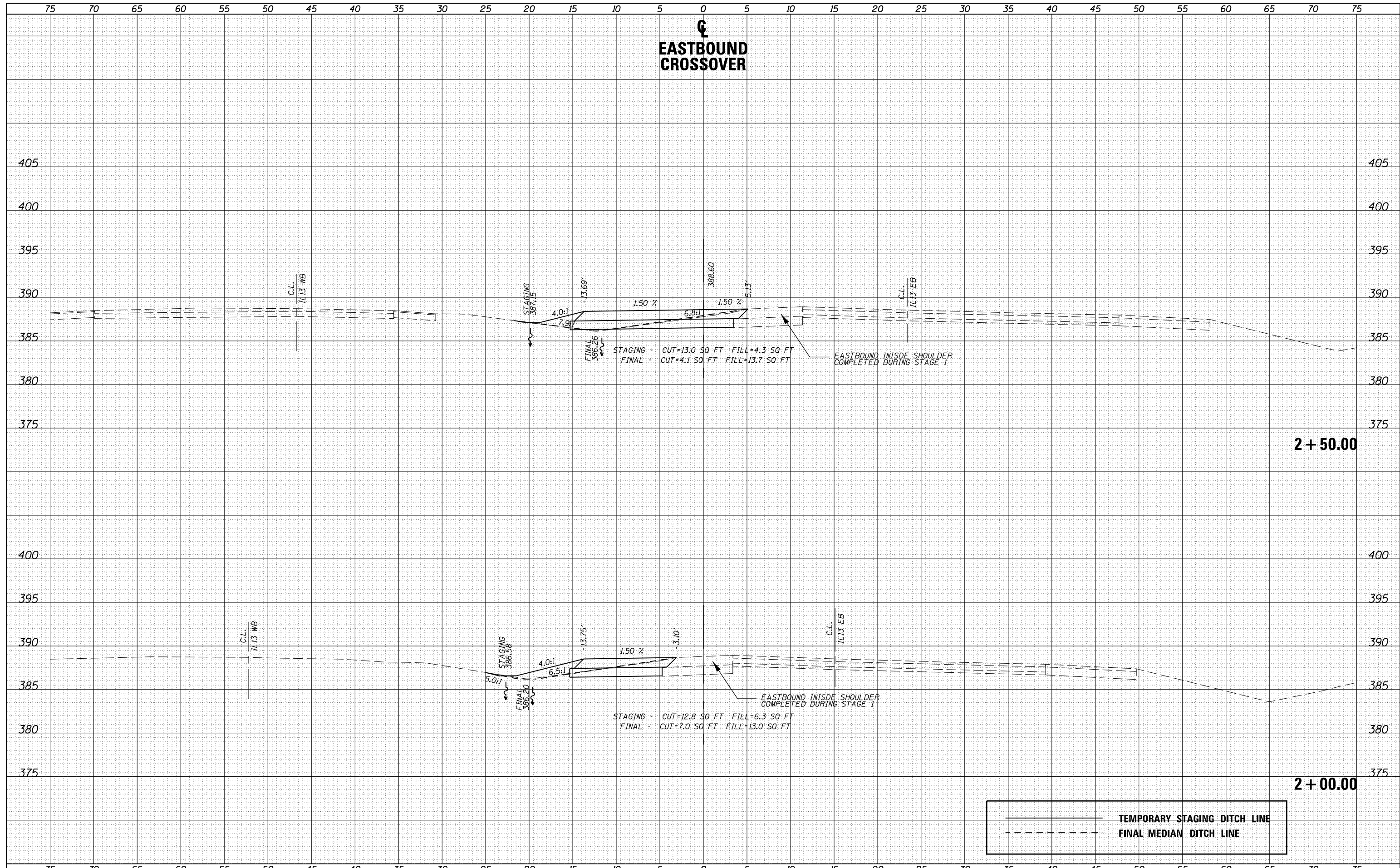


FILE NAME =	USER NAME = noasdp	DESIGNED -	REVISED -	STATE OF ILLINOIS DEPARTMENT OF TRANSPORTATION	EASTBOUND CROSSOVER (WEST END)	F.A.P. RTE.	SECTION	COUNTY	TOTAL SHEETS	SHEET NO.	
Default	\\IL084EBIDINTEG.illinois.gov\PIWIDOT\Documents\IDOT Offices\District 9\Projects\13.giant.shd	DRAWN	REVISED			331	(5-3)R-1,N-1,B-5,BR-1,B-6,BR-2	JACKSON	325	306	
	PLOT SCALE = 10.0000' / in.	CHECKED -	REVISED -			CONTRACT NO. 78295		ILLINOIS FED. AID PROJECT			
	PLOT DATE = 3/24/2017	DATE -	REVISED -			SCALE:	SHEET OF SHEETS	STA. 1+00.00	TO STA. 1+50.00		

EASTBOUND CROSSOVER

DATE	
BY	
SURVEYED	
PLOTTED	
TEMPLATE	
NOTE BOOK	
AREAS CHECKED	
NO.	

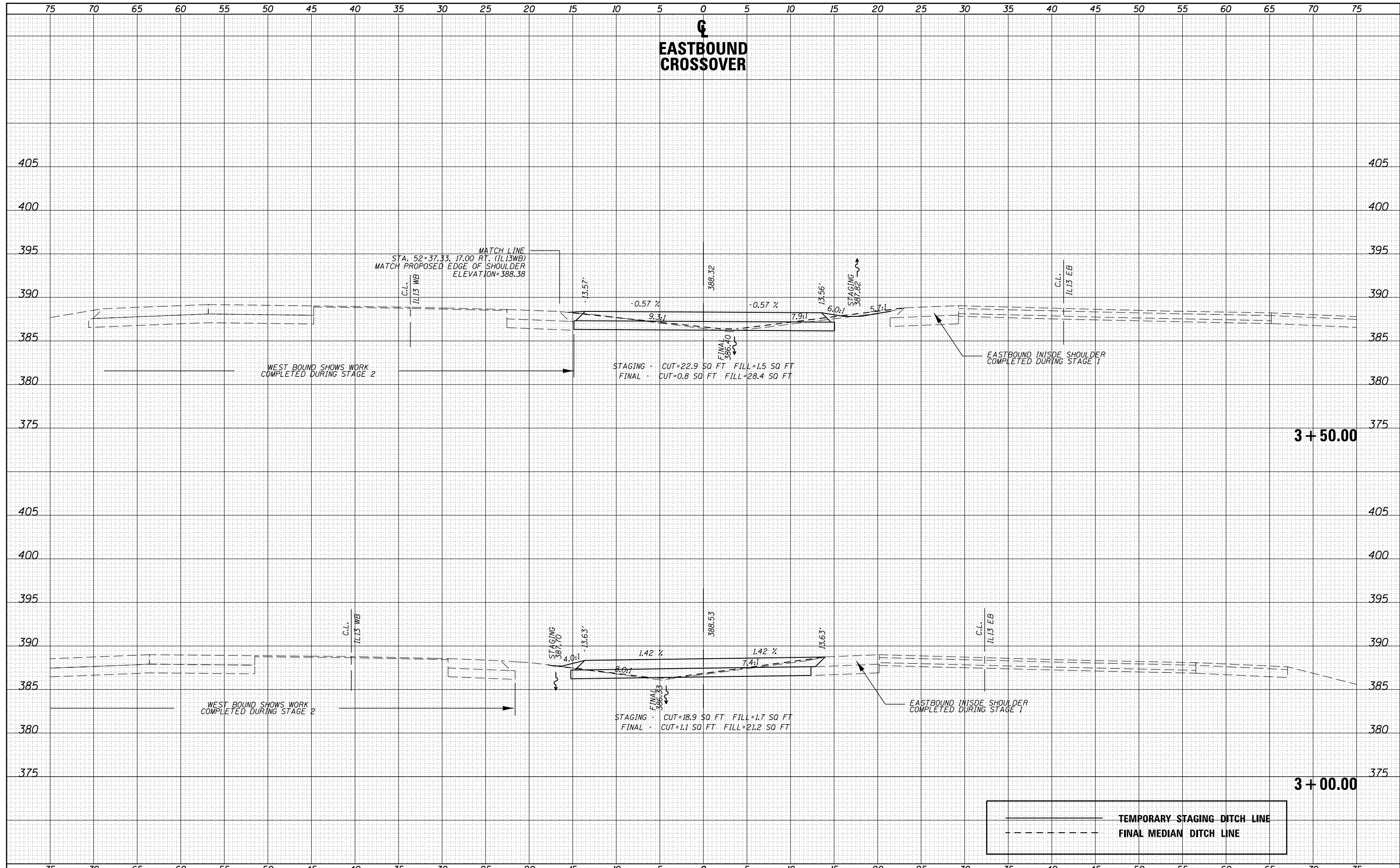
DATE	
BY	
SURVEYED	
PLOTTED	
TEMPLATE	
NOTE BOOK	
AREAS CHECKED	
NO.	



EASTBOUND CROSSOVER

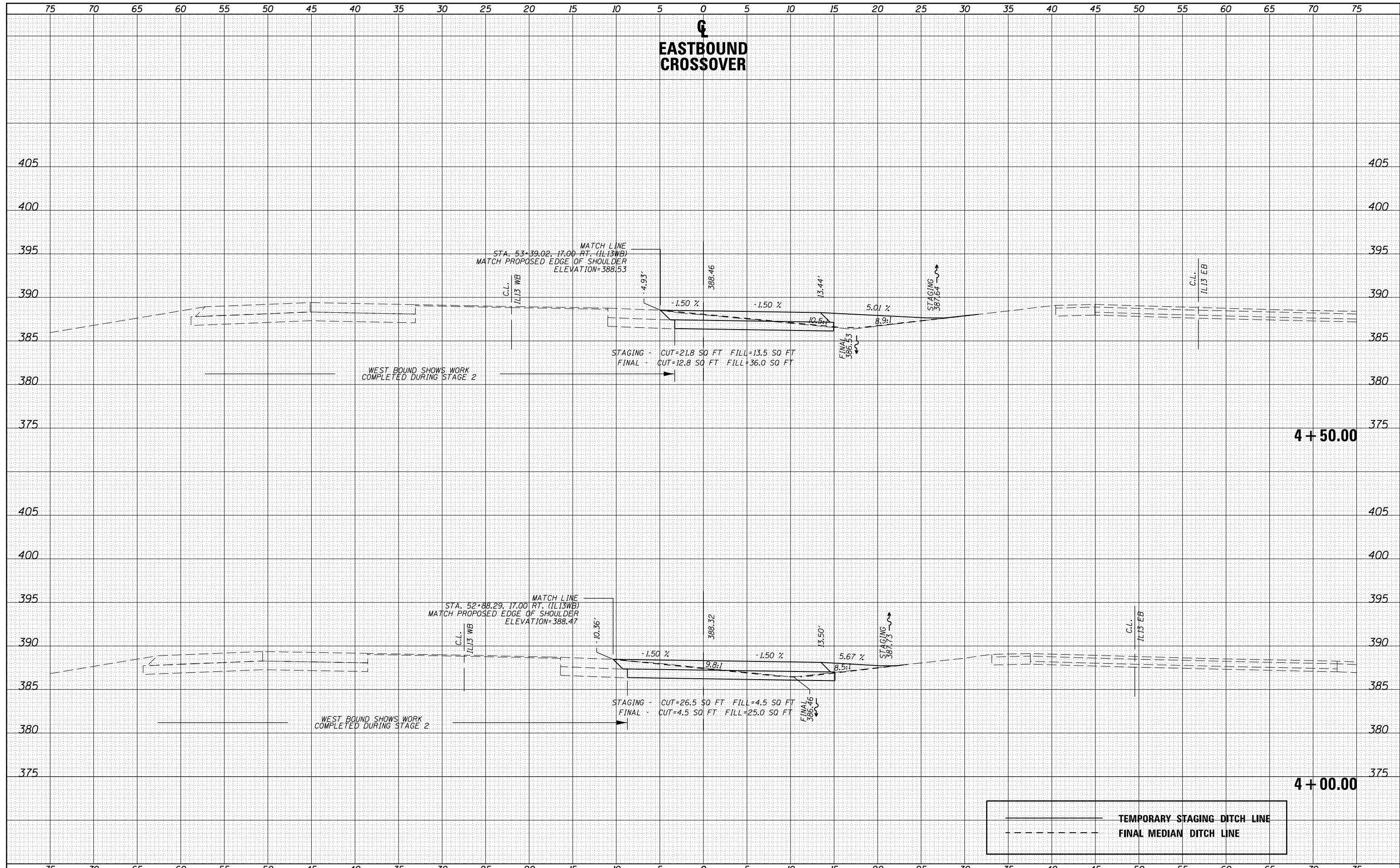
DATE	
BY	
SURVEYED	
PLOTTED	
TEMPLATE	
NOTE BOOK	
AREAS CHECKED	
NO.	

DATE	
BY	
SURVEYED	
PLOTTED	
TEMPLATE	
NOTE BOOK	
AREAS CHECKED	
NO.	



DATE	
BY	
FINAL SURVEY	
SURVEYED	
PLOTTED	
TEMPLATE	
NOTE BOOK	
AREAS CHECKED	
NO.	

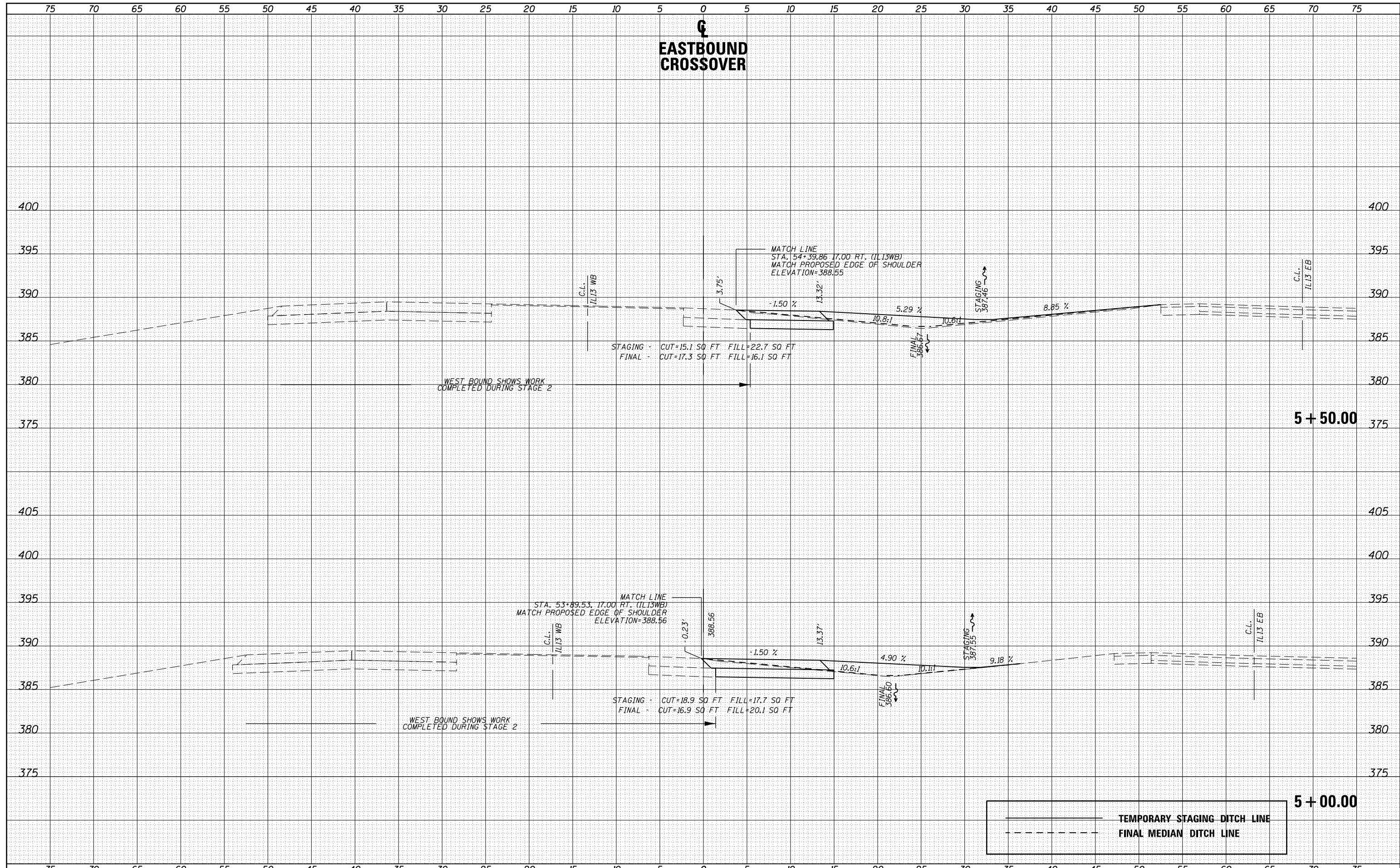
DATE	
BY	
ORIGINAL SURVEY	
SURVEYED	
PLOTTED	
TEMPLATE	
NOTE BOOK	
AREAS CHECKED	
NO.	



FILE NAME =	USER NAME = naasdp	DESIGNED -	REVISED -	STATE OF ILLINOIS DEPARTMENT OF TRANSPORTATION	EASTBOUND CROSSOVER (WEST END)	F.A.P. RTE.	SECTION	COUNTY	TOTAL SHEETS	SHEET NO.	
p:\1\084EBIDINTEG\Illinois.gov\PIDOT\Documents\IDOT Offices\District 9\Projects\13.giant.shd	DRAWN 295\CADData\CADsheets\shj\section	REVISION	REVISION			331	(5-3)R-1,N-1,B-5,BR-1,B-6,BR-2	JACKSON	325	309	
Default	PLOT SCALE = 10.0000' / in.	CHECKED -	REVISED -			CONTRACT NO. 78295		ILLINOIS FED. AID PROJECT			
	PLOT DATE = 3/24/2017	DATE -	REVISED -			SCALE:	SHEET OF SHEETS	STA. 4+00.00 TO STA. 4+50.00			

DATE	
BY	
SURVEYED	
PLOTTED	
TEMPLATE	
NOTE BOOK	
AREAS CHECKED	
NO.	

DATE	
BY	
SURVEYED	
PLOTTED	
TEMPLATE	
NOTE BOOK	
AREAS CHECKED	
NO.	

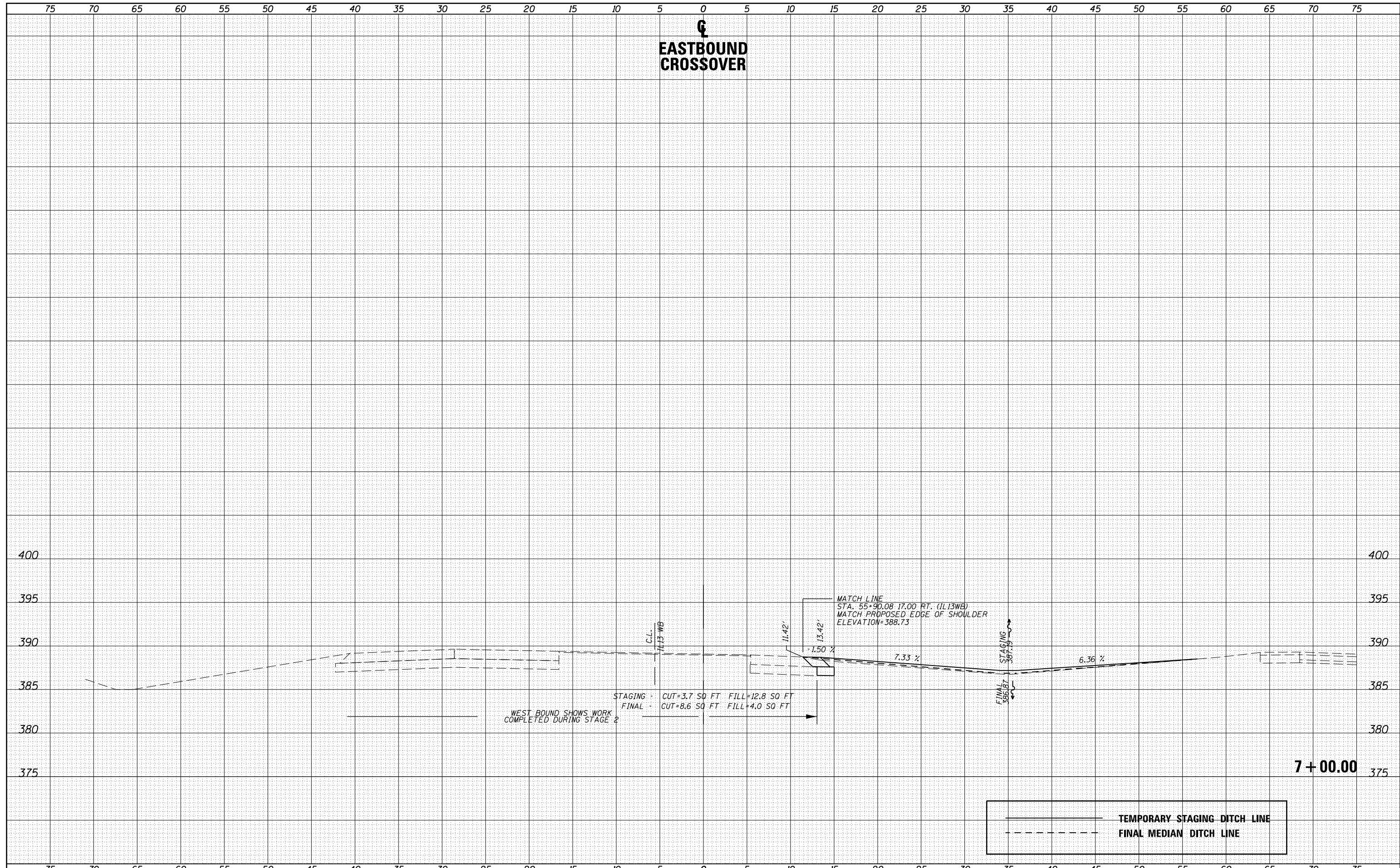


FILE NAME =	USER NAME = naasdp	DESIGNED -	REVISED -	STATE OF ILLINOIS DEPARTMENT OF TRANSPORTATION	EASTBOUND CROSSOVER (WEST END)	F.A.P. RTE.	SECTION	COUNTY	TOTAL SHEETS	SHEET NO.
p:\11084EBIDINTEG\Illinois.gov\PIDOT\Documents\NIDOT Offices\District 9\Projects\13.giant.shd	DRAWN	REVISED	331			(5-3)R-1,N-1,B-5,BR-1,B-6,BR-2	JACKSON	325	310	
Default	PLOT SCALE = 10.0000 "/td> <td>CHECKED -</td> <td>REVISED -</td> <td colspan="2">CONTRACT NO. 78295</td>	CHECKED -	REVISED -			CONTRACT NO. 78295				
	PLOT DATE = 3/24/2017	DATE -	REVISED -			ILLINOIS FED. AID PROJECT				
SCALE:						SHEET	OF	SHEETS	STA. 5+00.00	TO STA. 5+50.00

EASTBOUND CROSSOVER

DATE	
BY	
FINAL SURVEY NO.	
SURVEYED AREAS CHECKED	
PLOTTED TEMPLATE AREAS CHECKED	
NOTE BOOK AREAS CHECKED	

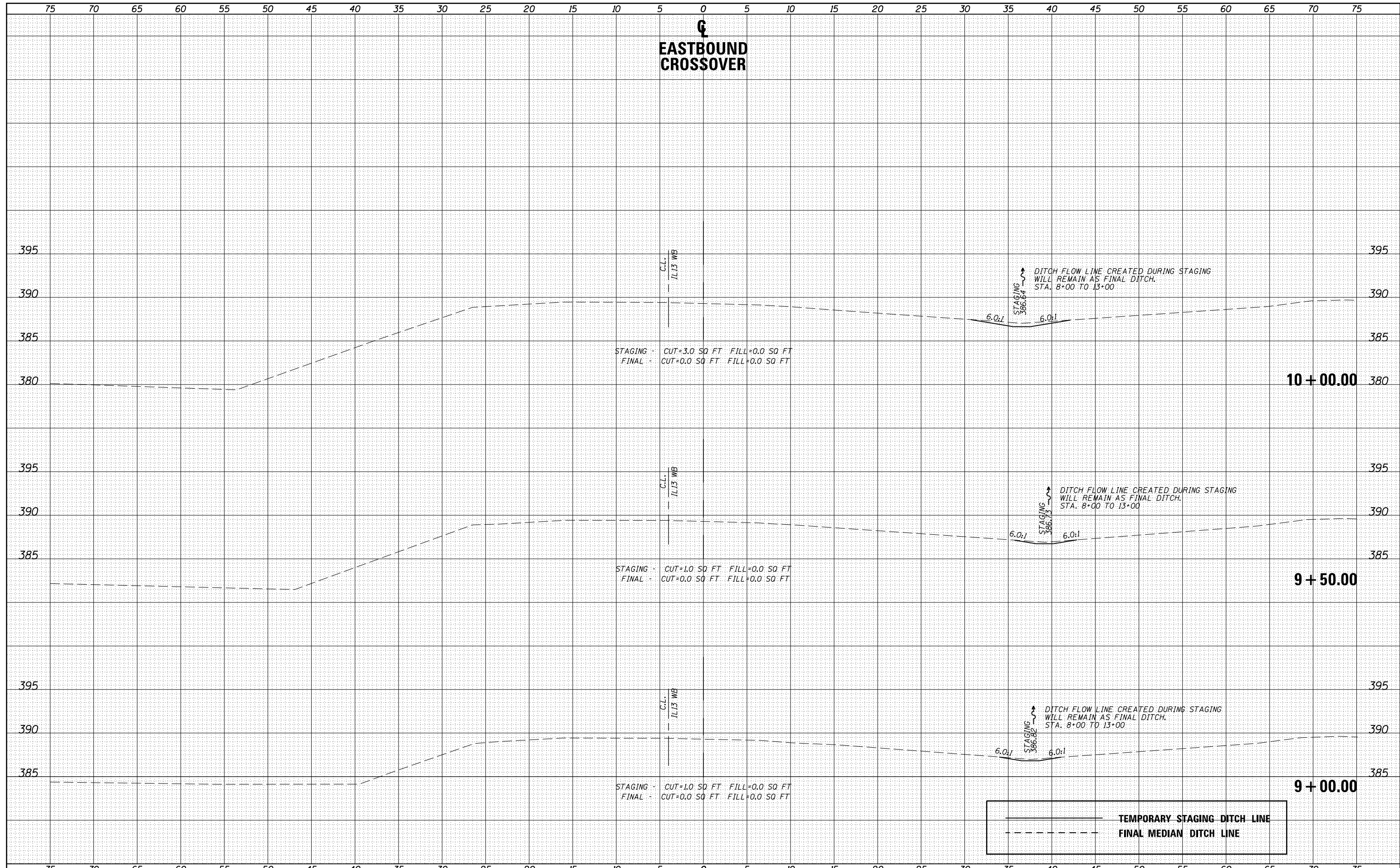
DATE	
BY	
ORIGINAL SURVEY NO.	
SURVEYED AREAS CHECKED	
PLOTTED TEMPLATE AREAS CHECKED	
NOTE BOOK AREAS CHECKED	



FILE NAME =	USER NAME = noasdp	DESIGNED -	REVISED -	STATE OF ILLINOIS DEPARTMENT OF TRANSPORTATION	EASTBOUND CROSSOVER (WEST END)			F.A.P. RTE.	SECTION	COUNTY	TOTAL SHEETS	SHEET NO.	
Default	\\IL084EBIDINTEG.Illinois.gov\PIWIDOT\Documents\NIDOT Offices\District 9\Projects\13.giant.shd	DRAWN -	REVISED -		331	(5-3)R-1,N-1,B-5,BR-1,B-6,BR-2	JACKSON	325	312	CONTRACT NO. 78295			
	PLOT SCALE = 10.0000' / in.	CHECKED -	REVISED -		SCALE:	SHEET	OF	SHEETS	STA. 7+00.00	TO	STA. 7+00.00	ILLINOIS FED. AID PROJECT	
	PLOT DATE = 3/24/2017	DATE -	REVISED -										

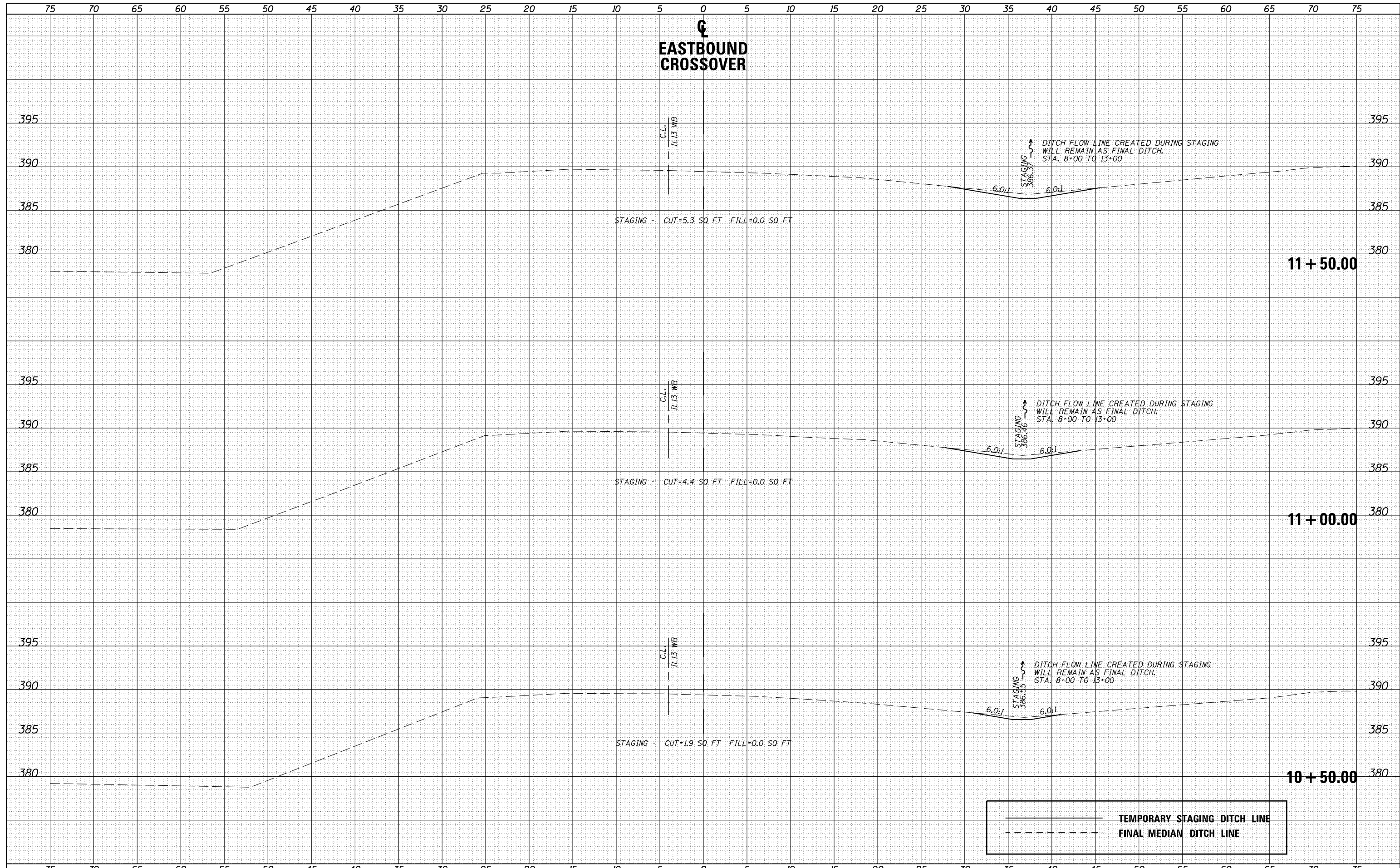
DATE	
BY	
FINAL SURVEY	
SURVEYED	
PLOTTED	
TEMPLATE	
NOTE BOOK	
AREAS CHECKED	
NO.	

DATE	
BY	
ORIGINAL SURVEY	
SURVEYED	
PLOTTED	
TEMPLATE	
NOTE BOOK	
AREAS CHECKED	
NO.	



DATE	
BY	
FINAL SURVEY	
SURVEYED	
PLOTTED	
TEMPLATE	
NOTE BOOK	
AREAS CHECKED	
NO.	

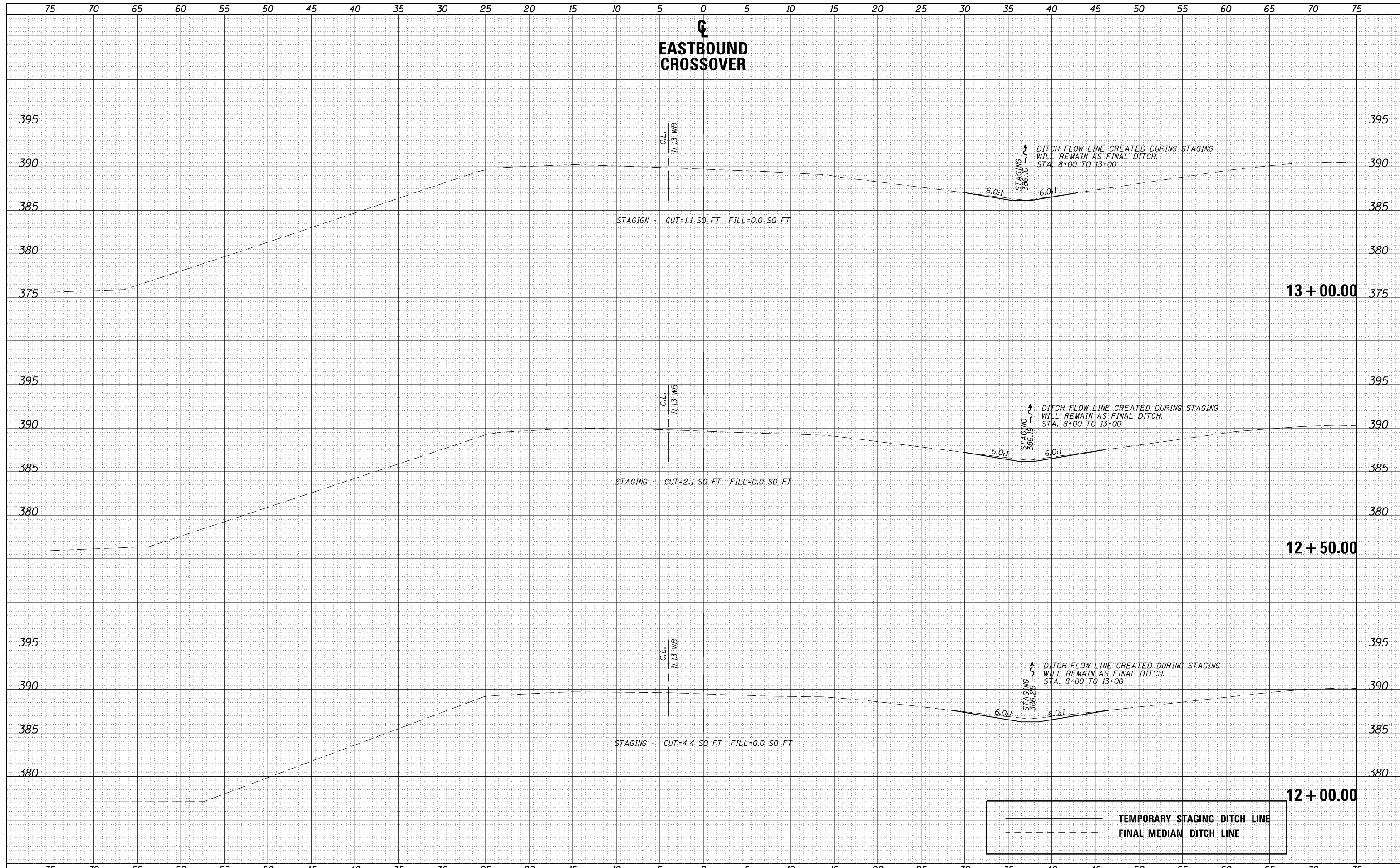
DATE	
BY	
ORIGINAL SURVEY	
SURVEYED	
PLOTTED	
TEMPLATE	
NOTE BOOK	
AREAS CHECKED	
NO.	



———— TEMPORARY STAGING DITCH LINE
 - - - - - FINAL MEDIAN DITCH LINE

DATE	
BY	
ORIGINAL SURVEY	
SURVEYED	
PLOTTED	
TEMPLATE	
AREAS	
CHECKED	
NO.	

DATE	
BY	
ORIGINAL SURVEY	
SURVEYED	
PLOTTED	
TEMPLATE	
AREAS	
CHECKED	
NO.	

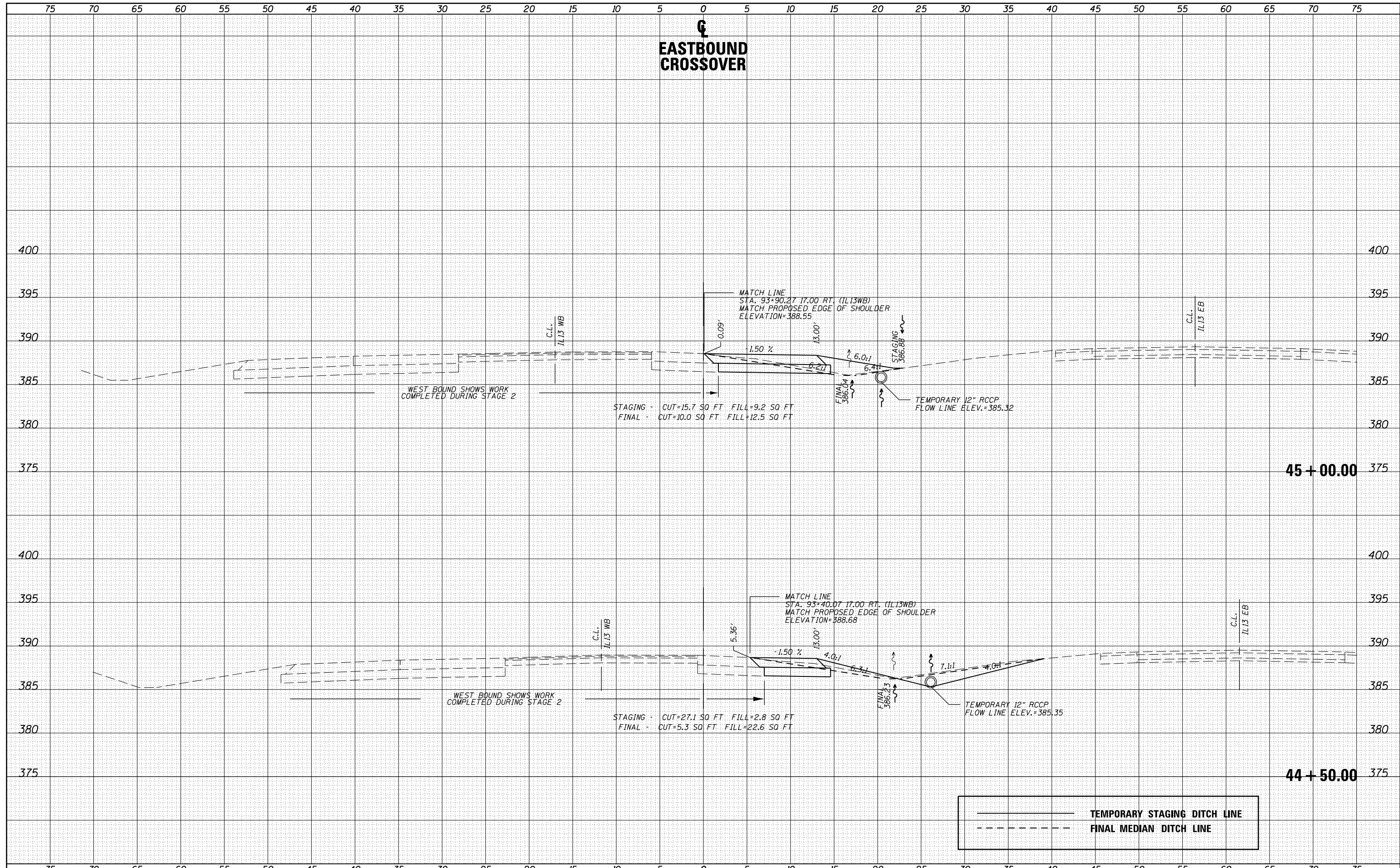


FILE NAME =	USER NAME = noasdp	DESIGNED -	REVISED -	STATE OF ILLINOIS DEPARTMENT OF TRANSPORTATION	EASTBOUND CROSSOVER (WEST END)	F.A.P. RTE.	SECTION	COUNTY	TOTAL SHEETS	SHEET NO.	
Default	\\IL084EBIDINTEG.illinois.gov\PIWIDOT\Documents\IDOT Offices\District 9\Projects\13.giant.shp	DRAWN	REVISED			331	(5-3)R-1,N-1,B-5,BR-1,B-6,BR-2	JACKSON	325	316	
	PLOT SCALE = 10.0000' / in.	CHECKED -	REVISED -			CONTRACT NO. 78295		ILLINOIS FED. AID PROJECT			
	PLOT DATE = 3/24/2017	DATE -	REVISED -			SCALE:	SHEET OF SHEETS	STA. 12+00.00 TO STA. 13+00.00			

EASTBOUND CROSSOVER

DATE	
BY	
FINAL SURVEY	
PLOTTED	
NOTE BOOK	
AREAS CHECKED	
NO.	

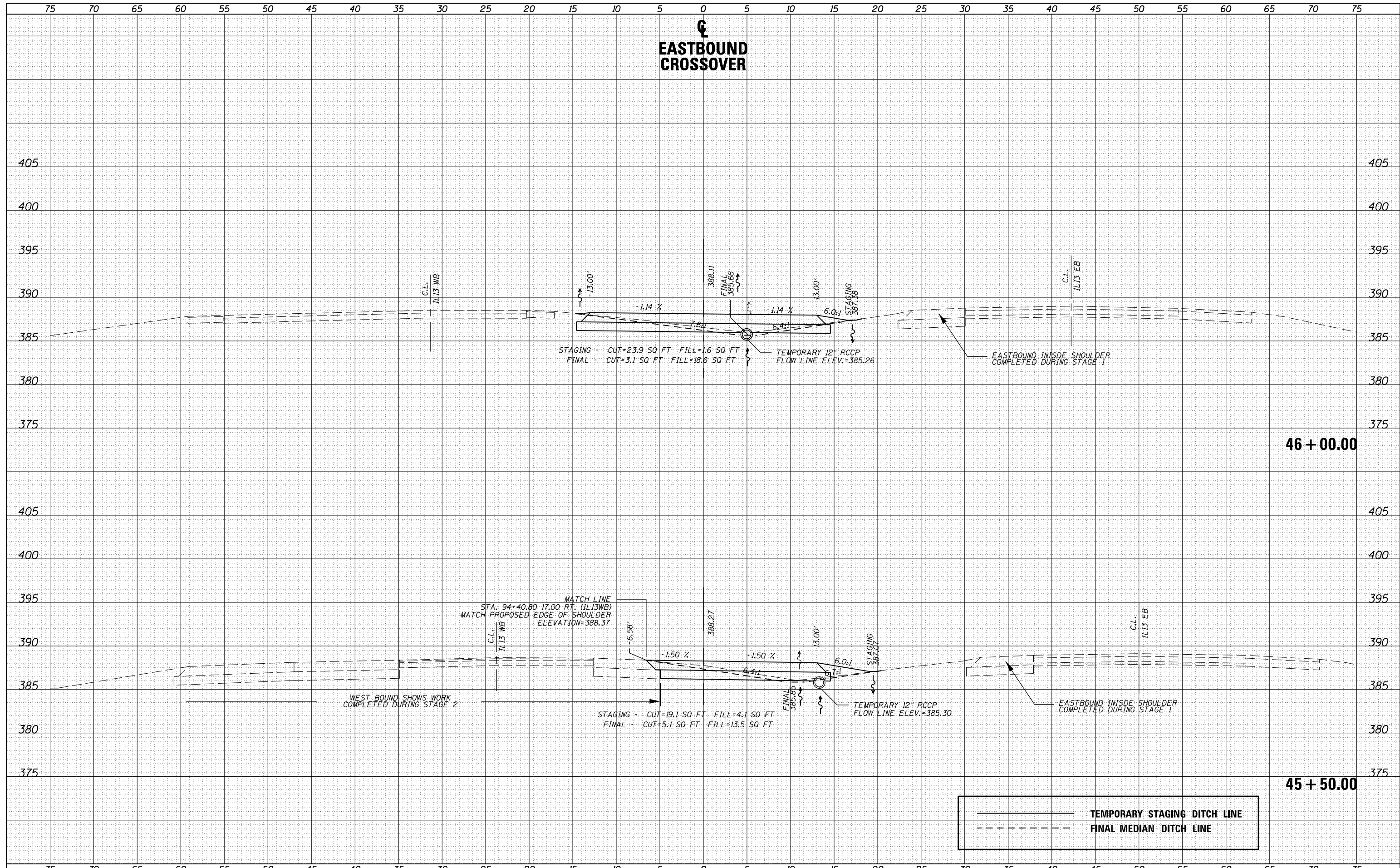
DATE	
BY	
ORIGINAL SURVEY	
PLOTTED	
NOTE BOOK	
AREAS CHECKED	
NO.	



———— TEMPORARY STAGING DITCH LINE
 - - - - - FINAL MEDIAN DITCH LINE

DATE	
BY	
SURVEYED	
PLOTTED	
TEMPLATE	
NOTE BOOK	
AREAS CHECKED	
NO.	

DATE	
BY	
SURVEYED	
PLOTTED	
TEMPLATE	
NOTE BOOK	
AREAS CHECKED	
NO.	



FILE NAME = p:\11084EBIDINTEG\Illinois.gov\IDOT\Documents\IDOT Offices\District 9\Projects\13.giant.shp

USER NAME = naasdp	DESIGNED -	REVISOR -
DRAWN -	CHECKED -	REVISION -
PLOT SCALE = 10.0000' / in.	DATE -	REVISION -
PLOT DATE = 3/24/2017		

**STATE OF ILLINOIS
DEPARTMENT OF TRANSPORTATION**

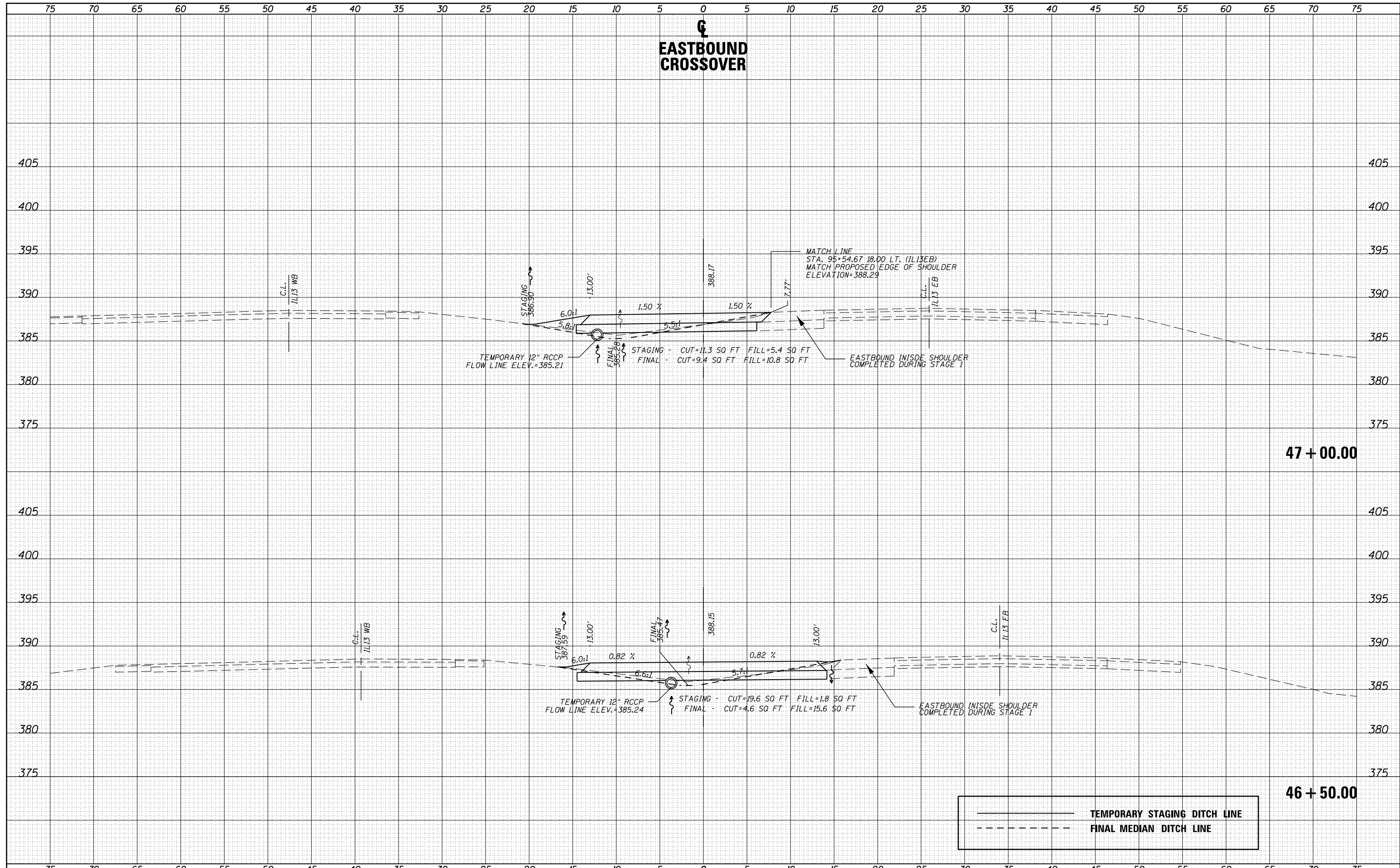
EASTBOUND CROSSOVER (EAST END)

SCALE: SHEET OF SHEETS STA. 45+50.00 TO STA. 46+00.00

F.A.P. RTE.	SECTION	COUNTY	TOTAL SHEETS	SHEET NO.
331	(5-3)R-1,N-1,B-5,BR-1,B-6,BR-2	JACKSON	325	321
CONTRACT NO. 78295			ILLINOIS FED. AID PROJECT	

DATE	
BY	
FINAL SURVEY	
SURVEYED	
PLOTTED	
TEMPLATE	
NOTE BOOK	
AREAS	
CHECKED	
NO.	

DATE	
BY	
ORIGINAL SURVEY	
SURVEYED	
PLOTTED	
TEMPLATE	
NOTE BOOK	
AREAS	
CHECKED	
NO.	

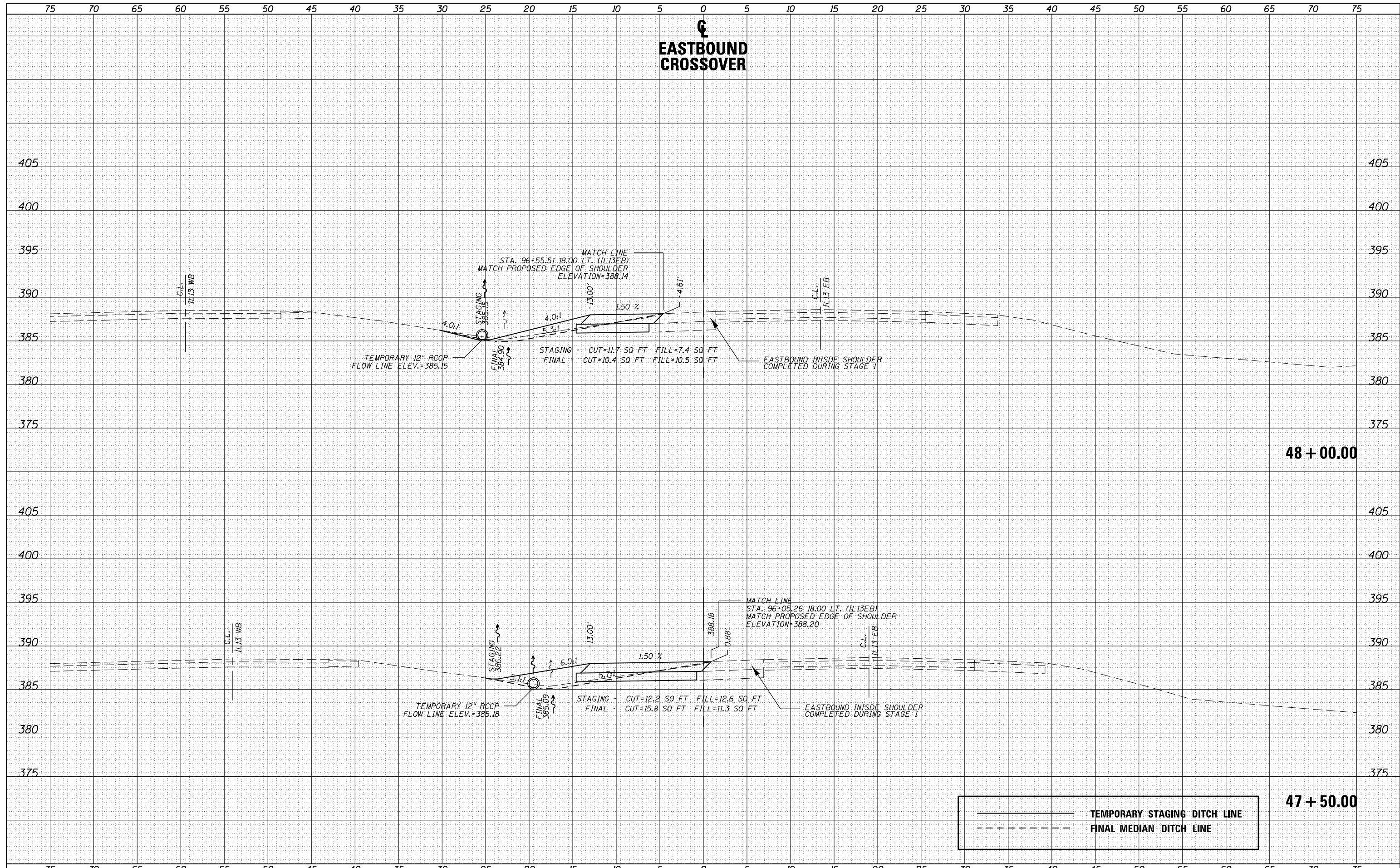


FILE NAME =	USER NAME = noasdp	DESIGNED -	REVISED -	STATE OF ILLINOIS DEPARTMENT OF TRANSPORTATION	EASTBOUND CROSSOVER (EAST END)	F.A.P. RTE.	SECTION	COUNTY	TOTAL SHEETS	SHEET NO.
Default	\\IL084EBIDINTEG.Illinois.gov\PIWIDOT\Documents\IDOT Offices\District 9\Projects\13.giant.sho\DRAWN\295\CADDData\CADsheets\shj_xsection\REVISED	CHECKED -	REVISED -			331	(5-3)R-1,N-1,B-5,BR-1,B-6,BR-2	JACKSON	325	322
	PLOT SCALE = 10.0000' / in.	DATE -	REVISED -			CONTRACT NO. 78295				
	PLOT DATE = 3/24/2017					ILLINOIS FED. AID PROJECT				

EASTBOUND CROSSOVER

DATE	
BY	
FINAL SURVEY	
PLOTTED	
TEMPLATE	
NOTE BOOK	
AREAS CHECKED	
NO.	

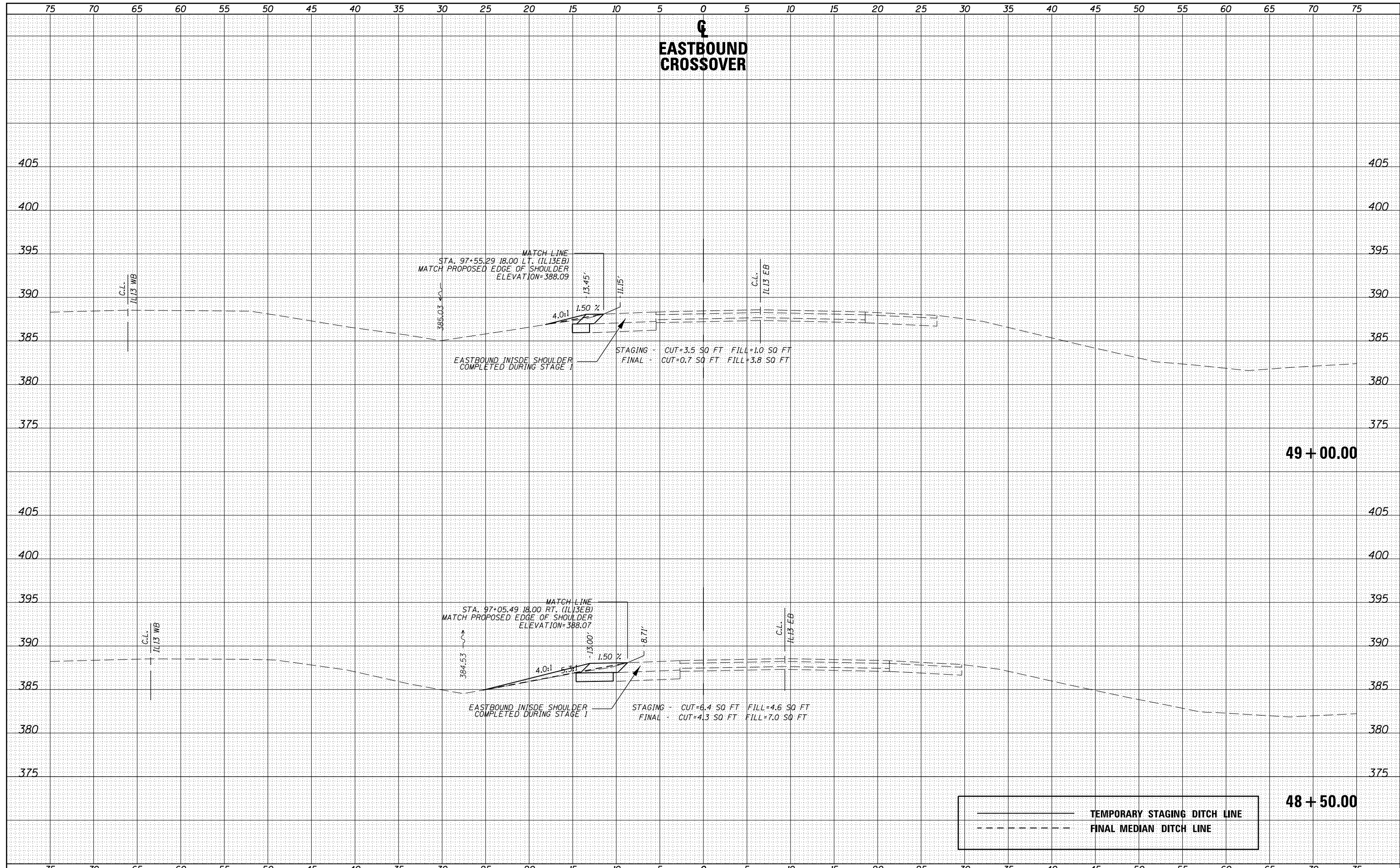
DATE	
BY	
ORIGINAL SURVEY	
PLOTTED	
TEMPLATE	
NOTE BOOK	
AREAS CHECKED	
NO.	



EASTBOUND CROSSOVER

DATE	
BY	
FINAL SURVEY	
SURVEYED	
PLOTTED	
TEMPLATE	
NOTE BOOK	
AREAS CHECKED	
NO.	

DATE	
BY	
ORIGINAL SURVEY	
SURVEYED	
PLOTTED	
TEMPLATE	
NOTE BOOK	
AREAS CHECKED	
NO.	



TEMPORARY STAGING DITCH LINE
 FINAL MEDIAN DITCH LINE

