

STATE OF ILLINOIS
DEPARTMENT OF TRANSPORTATION

F.A. RTE.	SECTION	COUNTY	TOTAL SHEETS	SHEET NO.
VAR	D3 ADA RAMPS 2017	BUREAU	48	1
		ILLINOIS	CONTRACT NO. 66F15	

INDEX OF SHEETS

- 1 COVER SHEET
- 2 GENERAL NOTES
- 3-6 SUMMARY OF QUANTITIES
- 7-9 SCHEDULES
- 10-45 CURB RAMP PLAN SHEETS
- 46-48 DETAILS

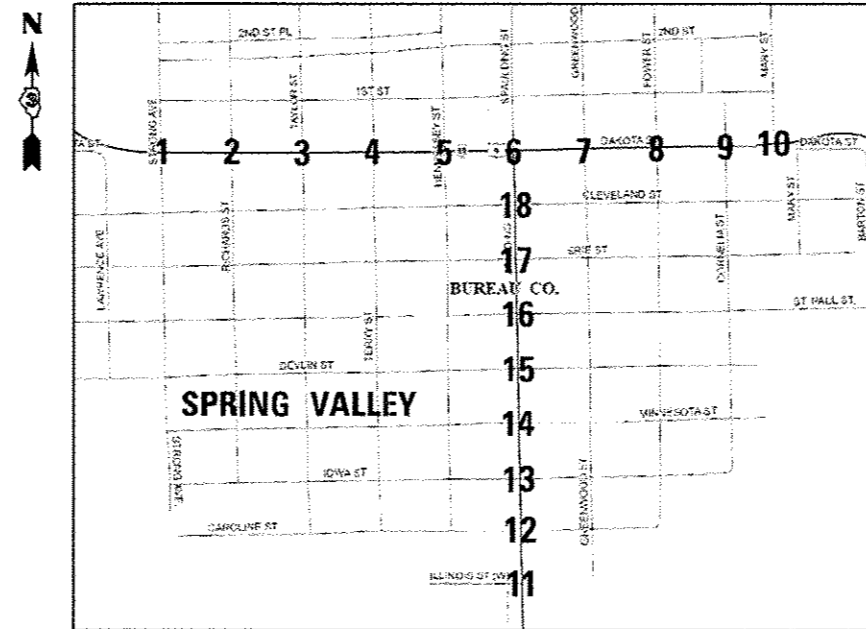
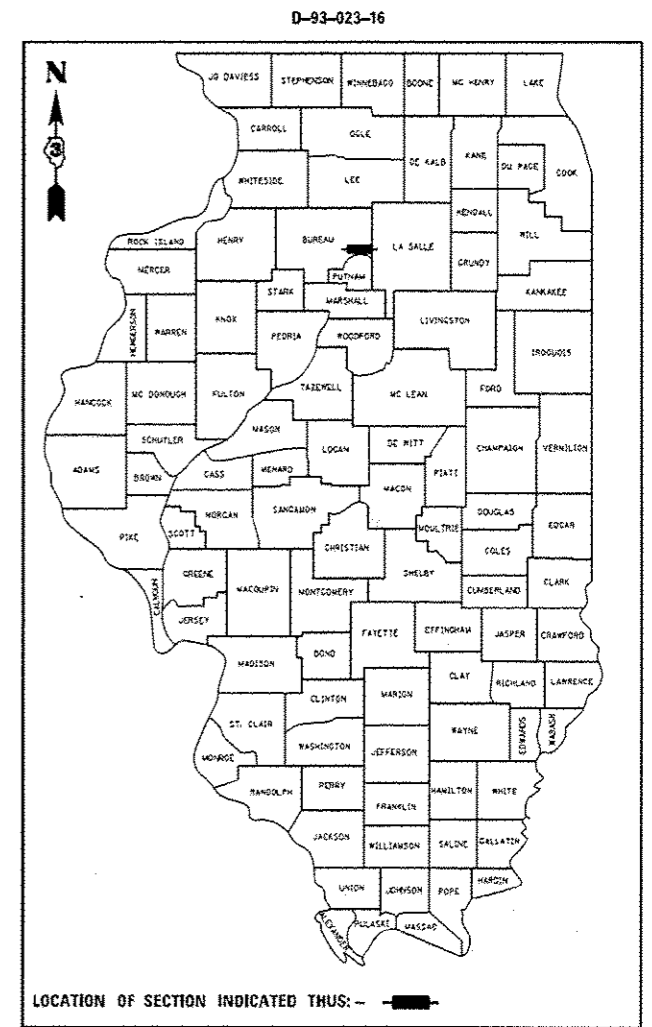
LIST OF ILLINOIS DOT HIGHWAY STANDARDS

000001-06	STANDARD SYMBOLS, ABBREVIATIONS AND PATTERNS
001001-02	AREAS OF REINFORCEMENT BARS
001006	DECIMAL OF AN INCH AND OF A FOOT
420001-08	PAVEMENT JOINTS
424001-09	PERPENDICULAR CURB RAMPS FOR SIDEWALKS
424006-02	DIAGONAL CURB RAMPS FOR SIDEWALKS
424011-03	CORNER PARALLEL CURB RAMPS FOR SIDEWALKS
424016-03	MID-BLOCK CURB RAMPS FOR SIDEWALKS
424021-03	DEPRESSED CORNER FOR SIDEWALKS
442101-07	CLASS B PATCHES
604006-05	FRAME AND GRATE, TYPE 3
606001-06	CONCRETE CURB TYPE B AND COMBINATION CONCRETE CURB AND GUTTER
701701-10	URBAN LANE CLOSURE, MULTILANE INTERSECTION
701801-06	SIDEWALK, CORNER OR CROSSWALK CLOSURE
701901-06	TRAFFIC CONTROL DEVICES
720006-04	SIGN PANEL ERECTION DETAILS

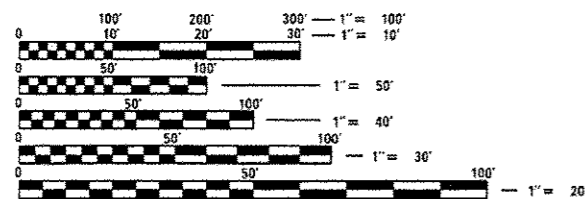
PROPOSED
HIGHWAY PLANS

FAP ROUTE 698 (US 6) & FAU ROUTE 5605 (IL 89)
SECTION D3 ADA RAMPS 2017-1
PROJECT STP-000V (122)
ADA IMPROVEMENTS
BUREAU COUNTY

C-93-026-16



- | | | |
|-----------------|---------------------|------------------|
| 1. STRONG AVE | 7. GREENWOOD ST | 13. IOWA ST |
| 2. RICHARDS ST | 8. POWER ST | 14. MINNESOTA ST |
| 3. TAYLOR ST | 9. CORNELIA ST | 15. DEVLIN ST |
| 4. TERRY ST | 10. MARY ST (S LEG) | 16. ST PAUL ST |
| 5. HENNESSEY ST | 11. ILLINOIS ST | 17. ERIE ST |
| 6. SPAULDING ST | 12. CAROLINE ST | 18. CLEVELAND ST |



FULL SIZE PLANS HAVE BEEN PREPARED USING STANDARD ENGINEERING SCALES. REDUCED SIZED PLANS WILL NOT CONFORM TO STANDARD SCALES. IN MAKING MEASUREMENTS ON REDUCED PLANS, THE ABOVE SCALES MAY BE USED.

J.U.L.I.E.
JOINT UTILITY LOCATION INFORMATION FOR EXCAVATION
1-800-892-0123
OR 811

PROJECT ENGINEER: JOE KANNEL, P.E.
UNIT CHIEF: SCOTT FERGUSON, P.E.
DISTRICT 3 NO. (815) 434-6131
CONTRACT NO. 66F15

GROSS LENGTH AND NET LENGTH = POINT LOCATIONS

US 6 - OTHER ARTERIAL
2015 ADT=10,700
P.V.=97.0% S.U.=2.3% M.U.=0.7%

IL 89 - MINOR ARTERIAL
2015 ADT=7,200
P.V.=96.3% S.U.=2.6% M.U.=1.1%

STATE OF ILLINOIS
DEPARTMENT OF TRANSPORTATION

SUBMITTED 04/07 2017
Kevin Marshall (s.e.) REGIONAL ENGINEER

May 12 2017
Marion M. Addis, P.E. ENGINEER OF DESIGN AND ENVIRONMENT

May 12 2017
Director of Program Development

PRINTED BY THE AUTHORITY
OF THE STATE OF ILLINOIS

GENERAL NOTES

THE THICKNESS OF HMA SHOWN ON THE PLANS IS THE NOMINAL THICKNESS. DEVIATIONS FROM THE NOMINAL THICKNESS WILL BE PERMITTED WHEN SUCH DEVIATIONS OCCUR DUE TO IRREGULARITIES IN THE EXISTING SURFACE OR BASE ON WHICH THE HMA IS PLACED.

THE ENGINEER WILL BE THE SOLE JUDGE CONCERNING CURING TIME FOR THE VARIOUS HMA LIFTS.

FOR STABILIZATION, ALL TYPE III BARRICADES WILL REQUIRE A MINIMUM OF FOUR SAND BAGS PER BARRICADE.

THE FINISHED EARTHWORK SHALL HAVE A VEGETATION SUSTAINING SOIL COVERING THE TOP FOUR INCHES (100 MILLIMETERS) IN AREAS TO BE SEEDED OR SODDED. THE VEGETATION SUSTAINING SOIL REQUIRED WILL NOT BE PAID FOR SEPARATELY BUT WILL BE INCLUDED IN THE COST OF THE ASSOCIATED SIDEWALK PAY ITEMS.

DETECTABLE WARNING SURFACES SHALL EXTEND 2.0 FT MINIMUM IN THE DIRECTION OF PEDESTRIAN TRAVEL. AT CURB RAMPS AND BLENDED TRANSITIONS, DETECTABLE WARNING SURFACES SHALL EXTEND THE FULL WIDTH OF THE RAMP RUN (EXCLUDING ANY FLARES) OR BLENDED TRANSITIONS. SOME DETECTABLE WARNING PRODUCTS REQUIRE A CONCRETE BORDER FOR PROPER INSTALLATION. THE CONCRETE BORDER SHALL NOT EXCEED 2 INCHES.

ABANDONED UNDERGROUND UTILITIES THAT CONFLICT WITH CONSTRUCTION SHALL BE DISPOSED OF OUTSIDE THE LIMITS OF THE RIGHT OF WAY ACCORDING TO ARTICLE 202.03 OF THE STANDARD SPECIFICATIONS AND AS DIRECTED BY THE ENGINEER. THIS WORK WILL NOT BE PAID FOR SEPARATELY, BUT WILL BE INCLUDED IN THE COST OF THE ASSOCIATED REMOVAL ITEMS.

ANY REFERENCE TO A STANDARD IN THESE PLANS SHALL BE INTERPRETED TO MEAN THE EDITION AS INDICATED BY THE SUBNUMBER SHOWN IN THE LIST OF STANDARDS OR THE COPY INCLUDED IN THESE PLANS.

THE FOLLOWING RATES OF APPLICATION HAVE BEEN USED IN CALCULATING PLAN QUANTITIES:

HMA RESURFACING	112	LBS / SQ YD / IN
SUPPLEMENTAL WATERING	3	GAL / SQ YD / APPLICATION

THE CONTRACTOR'S ATTENTION IS DIRECTED TO THE PRESENCE OF DEPARTMENT-OWNED UNDERGROUND ELECTRICAL CABLE WITHIN THE LIMITS OF THE PROPOSED IMPROVEMENT. THE CONTRACTOR SHALL REQUEST THE ILLINOIS DEPARTMENT OF TRANSPORTATION IN OTTAWA (815-434-8417) TO LOCATE THE UNDERGROUND FACILITIES, PROVIDING A MINIMUM OF 72 HOURS NOTICE. THE DEPARTMENT IS NOT A MEMBER OF THE JOINT UTILITY LOCATING INFORMATION FOR EXCAVATORS (JULIE) SYSTEM.

ALL DAMAGE TO DEPARTMENT OWNED UNDERGROUND FACILITIES, CAUSED BY THE CONTRACTOR SHALL BE REPAIRED TO THE SATISFACTION OF THE DEPARTMENT AT THE CONTRACTOR'S EXPENSE. THIS SHALL INCLUDE ALL TEMPORARY REPAIRS REQUIRED TO KEEP THE FACILITY OPERATIONAL WHILE MATERIAL IS BEING OBTAINED TO MAKE PERMANENT REPAIRS. SPLICING OF ELECTRIC CABLE WILL NOT BE ALLOWED. ELECTRIC CABLE SHALL BE REPLACED FROM POLE TO POLE OR CONTROLLER.

THE CONTRACTOR SHALL CONTACT JULIE AT LEAST 48 HOURS PRIOR TO EXCAVATION TO DETERMINE WHICH UTILITIES ARE IN THE AREA.

LOCATION(S):	ENTIRE PROJECT
MIXTURE USE(S):	INCIDENTAL
BINDER GRADE (PG):	PG 64-22
DESIGN AIR VOIDS:	4.0% @ N50
MIXTURE COMPOSITION: (MIXTURE GRADATION)	IL-9.5
FRICTION AGGREGATE:	MIXTURE C
MIXTURE WEIGHT:	112.0 LB/SY/IN
QUALITY MANAGEMENT PROGRAM:	QC/QA
SUBLOT SIZE:	N/A
DENSITY TEST METHOD:	SATISFACTION OF THE ENGINEER

COMMITMENTS:

STATE OF ILLINOIS
DEPARTMENT OF TRANSPORTATION
DISTRICT THREE
AS BUILT INFORMATION

SUPERVISING CONSTRUCTION FIELD ENGINEER

RESIDENT ENGINEER / TECHNICIAN

START & END DATES
OF CONSTRUCTION:

INSPECTORS:

STATE OF ILLINOIS
DEPARTMENT OF TRANSPORTATION
DISTRICT THREE

PREPARED BY: Tom Benic
DISTRICT STUDIES & PLANS ENGINEER

DATE: 4-14-17

EXAMINED BY: Joseph
DISTRICT CONSTRUCTION ENGINEER

Michael A. Short
DISTRICT MATERIALS ENGINEER

Tom Hargreaves
DISTRICT OPERATIONS ENGINEER

STATE OF ILLINOIS
DEPARTMENT OF TRANSPORTATION

GENERAL NOTES

SCALE: SHEET OF SHEETS STA. TO STA.

F.A. RTE.	SECTION	COUNTY	TOTAL SHEETS	SHEET NO.
VAR	DJ ADA RAMPS 2017-1	BUREAU	48	2
			CONTRACT NO. 66F15	
ILLINOIS FED. AID PROJECT				

FILE NAME #	USER NAME # budzynskam	DESIGNED -	REVISED -
dwg\1184E810\TEG\Illinois.gov\PI\DOT\Documents\DOT Offices\Districts\3\Projects\236		CHECKED -	REVISED -
		DATE -	REVISED -
Default	PLOT DATE = 4/7/2017		

CONSTR. CODE

80/20 FED/ST

CODE NO.	ITEM	UNIT	TOTAL QUANTITY	ROADWAY	
				0021 ✓	URBAN ✓
25000400	NITROGEN FERTILIZER NUTRIENT	POUND	2		2
25000500	PHOSPHORUS FERTILIZER NUTRIENT	POUND	2		2
25000600	POTASSIUM FERTILIZER NUTRIENT	POUND	2		2
25200110	SODDING. SALT TOLERANT	SO YD	52.5		52.5
25200200	SUPPLEMENTAL WATERING	UNIT	2.7		2.7
40600290	BITUMINOUS MATERIALS (TACK COAT)	POUND	1070		1070
40800050	INCIDENTAL HOT-MIX ASPHALT SURFACING	TON	212		212
42400100	PORTLAND CEMENT CONCRETE SIDEWALK 4 INCH	SO FT	12350		12350
42400800	DETECTABLE WARNINGS	SO FT	1090		1090
44000155	HOT-MIX ASPHALT SURFACE REMOVAL, 1 1/2"	SO YD	2520		2520
44000200	DRIVEWAY PAVEMENT REMOVAL	SO YD	27		27
44000500	COMBINATION CURB AND GUTTER REMOVAL	FOOT	1642		1642
44000600	SIDEWALK REMOVAL	SO FT	11369		11369
44200964	CLASS B PATCHES, TYPE IV, 9 INCH	SO YD	112		112

FILE NAME *	USER NAME * budzynshim	DESIGNED -	REVISED -
p:\ILL804E01\INTEG\Illinois.gov\PI007\Documents\1007 Offices\District 3\Projects\036666\DR\DATA\GA0\Sheets\0366F15-shs-cover.dwg		CHECKED -	REVISED -
		DATE -	REVISED -
Default	PLOT DATE * 4/7/2017		

STATE OF ILLINOIS
DEPARTMENT OF TRANSPORTATION

SUMMARY OF QUANTITIES

SCALE: SHEET OF SHEETS STA. TO STA.

F.A. RTE.	SECTION	COUNTY	TOTAL SHEETS	SHEET NO.
VAR	D3 ADA RAMP'S 2017-1	BUREAU	48	3
			CONTRACT NO. 66F15	
ILLINOIS FED. AID PROJECT				

REV

CONSTR. CODE

80120 FED/ST

CODE NO.	ITEM	UNIT	TOTAL QUANTITY	ROADWAY
				0021 URBAN
44200970	CLASS B PATCHES, TYPE II, 10 INCH	SO YD	7	7
44200974	CLASS B PATCHES, TYPE III, 10 INCH	SO YD	35	35
44201299	DOWEL BARS 1 1/2"	EACH	155	155
44213200	SAW CUTS	FOOT	425	425
44213208	TIE BARS 1 1/4"	EACH	202	202
50900805	PEDESTRIAN RAILING	FOOT	24	24
56109210	WATER VALVES TO BE ADJUSTED	EACH	5	5
60260500	INLETS TO BE ADJUSTED WITH NEW TYPE 3 FRAME AND GRATE	EACH	1	1
60300105	FRAMES AND GRATES TO BE ADJUSTED	EACH	5	5
60300305	FRAMES AND LIDS TO BE ADJUSTED	EACH	1	1
60603800	COMBINATION CONCRETE CURB AND GUTTER, TYPE B-6.12	FOOT	464	464
60604400	COMBINATION CONCRETE CURB AND GUTTER, TYPE B-6.18	FOOT	1178	1178
* 66900200	NON-SPECIAL WASTE DISPOSAL	CU YD	185	185
* 66900450	SPECIAL WASTE PLANS AND REPORTS	LSUM	1	1

* SPECIALTY ITEM

FILE NAME *	USER NAME * budzynskim	DESIGNED -	REVISED -	STATE OF ILLINOIS DEPARTMENT OF TRANSPORTATION	SUMMARY OF QUANTITIES				F.A. RTE.	SECTION	COUNTY	TOTAL SHEETS	SHEET NO.
p:\11884EBIDINTEG\11\m01s.gov\PIWDD\Documents\1007 Offices\District 3\Projects\0366\DRAWING\0366\0366F15-shr-cover	REVISIONS	CHECKED -	REVISED -						VAR	03 ADA RAMPS 2017-1	BUREAU	48	4
Default	PLOT SCALE * 100.0000' / in.	DATE -	REVISED -		SCALE:	SHEET	OF	SHEETS	STA.	TO STA.	CONTRACT NO. 66F15		
	PLOT DATE * 4/7/2017	DATE -	REVISED -		[ILLINOIS] FED. AID PROJECT								

Rev

CONSTR. CODE

80/20 FED/ST

CODE NO.	ITEM	UNIT	TOTAL QUANTITY	ROADWAY
				0021 URBAN
* 66900530	SOIL DISPOSAL ANALYSIS	EACH	12	12
67100100	MOBILIZATION	LSUM	1	1
70102635	TRAFFIC CONTROL AND PROTECTION, STANDARD 701701	LSUM	1	1
70102640	TRAFFIC CONTROL AND PROTECTION, STANDARD 701801	LSUM	1	1
70103815	TRAFFIC CONTROL SURVEILLANCE	CAL DA	10	10
72400500	RELOCATE SIGN PANEL ASSEMBLY - TYPE A	EACH	6	6
* 78008230	POLYUREA PAVEMENT MARKING TYPE I - LINE 6"	FOOT	1700	1700
* 78008240	POLYUREA PAVEMENT MARKING TYPE I - LINE 8"	FOOT	182	182
* 78008250	POLYUREA PAVEMENT MARKING TYPE I - LINE 12"	FOOT	1670	1670
* 78008270	POLYUREA PAVEMENT MARKING TYPE I - LINE 24"	FOOT	198	198
X0327890	DRIVEWAY REMOVAL AND REPLACEMENT	50 YD	24	24
X0327980	PAVEMENT MARKING REMOVAL - WATER BLASTING	50 FT	2346	2346
X6026200	INLETS TO BE ADJUSTED (SPECIAL)	EACH	2	2
* X7830074	GROOVING FOR RECESSED PAVEMENT MARKING 7"	FOOT	1700	1700

* SPECIALTY ITEM

FILE NAME *	USER NAME * budzynskim	DESIGNED -	REVISED -
pw\l\804EBID\INTEC\illinois.gov\PIW001\Documents\DOT Offices\District 3\Projects\036\DR\DATA\GAD\Sheets\0366F15-shr-cover.dwg		CHECKED -	REVISED -
Defaults	PLOT DATE * 4/7/2017	DATE -	REVISED -

STATE OF ILLINOIS
DEPARTMENT OF TRANSPORTATION

SUMMARY OF QUANTITIES

F.A. RTE.	SECTION	COUNTY	TOTAL SHEETS	SHEET NO.
VAR	D3 ADA RAMP 2017-1	BUREAU	48	5
SCALE: SHEET OF SHEETS STA. TO STA.			CONTRACT NO. 66F15	
ILLINOIS FED. AID PROJECT				

REV

CURB RAMP REMOVAL & REPLACEMENT SCHEDULE														
INTERSECTION	SIDEWALK REMOVAL	DRIVEWAY PVMT REM.	PCC SIDEWALK 4"	COMB CC&G REMOVAL	COMB CC&G B-6.18	COMB CC&G B-6.12	DETECTABLE WARNINGS	FRAMES AND LIDS TO BE ADJUSTED	INLETS TO BE ADJUSTED WITH NEW TY 3 F&G	INLETS TO BE ADJUSTED SPECIAL	FRAMES AND GRATES TO BE ADJUSTED	HANDHOLE TO BE ADJUSTED	RELOCATE SIGN PANEL ASSEMBLY TYPE A	WATER VALVES TO BE ADJUSTED
	SQ FT	SQ YD	SQ FT	FOOT	FOOT	FOOT	SQ FT	EACH	EACH	EACH	EACH	EACH	EACH	EACH
US 6/IL 89 & STRONG AVE														
NE	150	2	181	24	24		13							
SE	114		128	19	19		28							
US 6/IL 89 RICHARDS ST														
NW	236		254	24	24		20		1					
NE	167	9	235	33	33		20				1			
SW	152		172	19	19		30						1	
SE	190		192	26	26		16							
US 6/IL 89 & TAYLOR ST														
NW	110		123	16	16		23							
NE	88	1	84	14	14		11							
SW	136		155	19	19		16							
SE	162		118	24	24		10							
US 6/IL 89 & TERRY ST														
NW	137		163	29	29		18							
NE	213		209	19	19		11							
SW	270		260	35	35		20						1	
SE	92		78	12	12		10							
US 6/IL 89 & HENNESSEY ST														
NW	161		200	29	29		19							
NE	205		206	26	26		27							
SW	248		194	23	23		12							
SE	237		248	20	20		12							
US 6/IL 89 SPAULDING ST														
NW	231		278	38	38		29					1		1
NE	292		310	39	39		26					1		
SW	280		308	46	46		14			1		1		
SE	257		257	30	30		12					1		
US 6 & GREENWOOD ST														
NW	246		253	35	35		24						1	1
NE	153		175	31	31		22							
SW	207	1	215	32	32		12		1					
SE	179		233	20	20		16						1	
US 6 & POWER ST														
NW	90		108	24	24		13							
NE	147		167	24	24		16							
SW	136		150	8	8		11							
SE	31		37	11	11		14							
US 6 & CORNELIA ST														
NW	126		145	39	39		10							
NE	91		94	12	12		12							
SW	71	3	124	37	37		11			1				
SE	245		241	28	28		12							
US 6 & MARY ST (NORTH LEG)														
NW	112		210	37	37		13							
NE	161		153	27	27		12							
PAGE ONE SUBTOTAL														
	6123	16	6658	929	929	0	595	1	1	2	1	3	4	2

CURB RAMP REMOVAL & REPLACEMENT SCHEDULE

INTERSECTION	SIDEWALK REMOVAL	DRIVEWAY PVMT REM.	PCC SIDEWALK 4"	COMB CC&G REMOVAL	COMB CC&G B-6.18	COMB CC&G B-6.12	DETECTABLE WARNINGS	FRAMES AND LIDS TO BE ADJUSTED	INLETS TO BE ADJUSTED WITH NEW TY 3 F&G	INLETS TO BE ADJUSTED SPECIAL	FRAMES AND GRATES TO BE ADJUSTED	HANDHOLE TO BE ADJUSTED	RELOCATE SIGN PANEL ASSEMBLY TYPE A	WATER VALVES TO BE ADJUSTED
	SQ FT	SQ YD	SQ FT	FOOT	FOOT	FOOT	SQ FT	EACH	EACH	EACH	EACH	EACH	EACH	EACH
IL 89 & ILLINOIS ST														
NW	134		159	19	19		18							
SW	134		153	35	35		13							
IL 89 & CAROLINE ST														
NW	171		171	17		17	10							
NE	106		113	24		24	8							
SW	42		42	15		15	11							
SE	52		63	13		13	11							
IL 89 & IOWA ST														
NW	154		160	32		32	15							1
NE	190	3	241	31		31	15			1				
SW	118		116	17		17	15							
SE	180		213	43		43	10							1
IL 89 & MINNESOTA ST														
NW	126		130	28		28	19							
NE	108	1	123	20	20		12							
SW	111		102	26		26	13							
SE	91		101	21		21	14							
IL 89 & DEVLIN ST														
NW	180		204	32		32	12							
NE	310	7	455	21		21	11							
SW	120		117	19		19	15							
SE	256		256	24		24	12							
IL 89 & ST PAUL ST														
NW	280		290	37	37		24			1		1	1	
NE	168		170	26	26		22							
SW	145		156	22	22		22					1		
SE	216		221	22	22		22							
IL 89 & ERIE ST														
NW	172		191	15		15	20							
NE	276		274	20		20	22			1			1	
SW	156		159	20	20		24							
SE	504		504	48	48		18			1				
IL 89 & CLEVELAND ST														
NW	171		188	16		16	20							1
NE	131		147	15		15	16							
SW	192		213	15		15	21							
SE	252		260	20		20	30							
PAGE TWO SUBTOTAL	5246	11	5692	713	249	464	495	0	0	0	4	2	2	3
TOTAL	11369	27	12350	1642	1178	464	1090	1	1	2	5	5	6	5

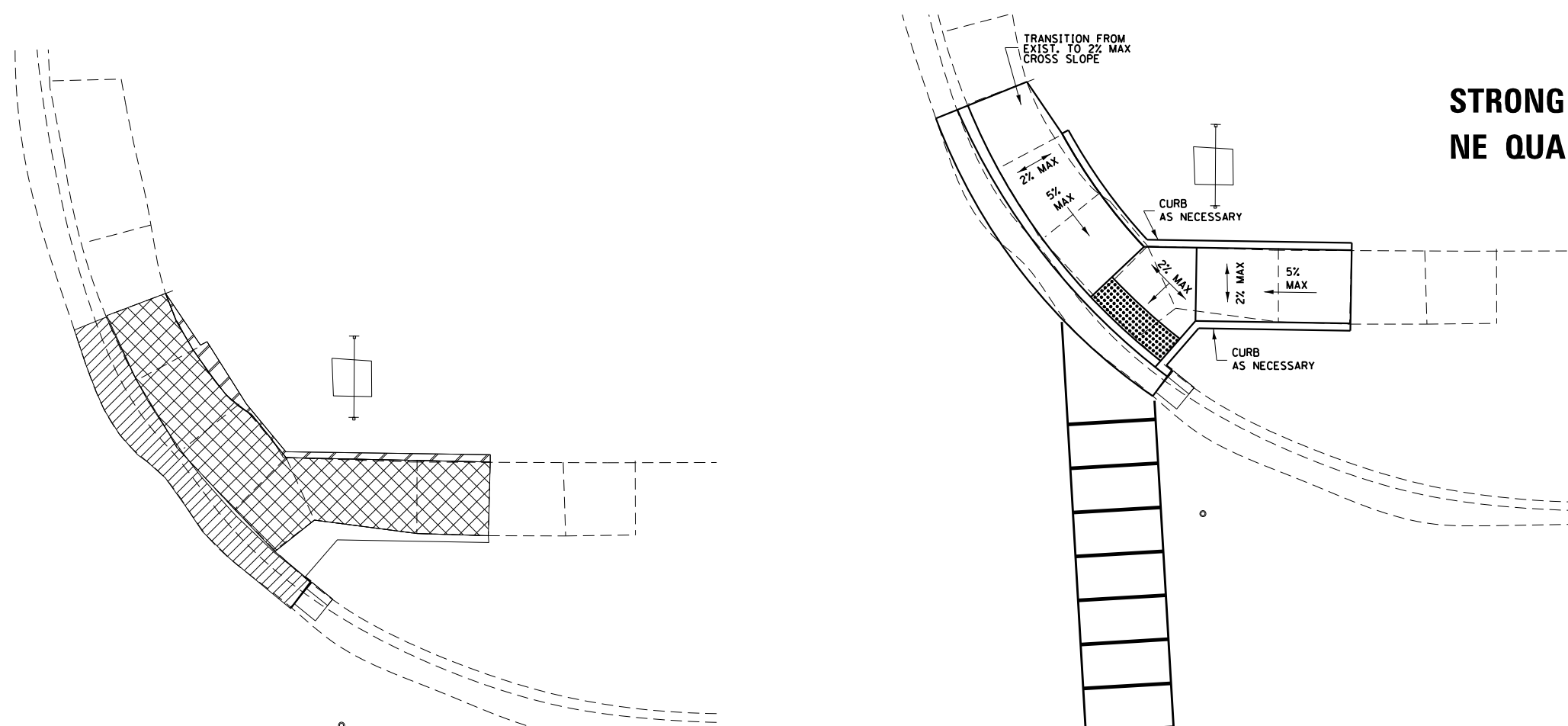
PAVEMENT REMOVAL AND RESURFACING										
INTERSECTION	HMA SURFACE REMOVAL 1 1/2"	INCIDENTAL HMA SURFACING	BIT MTLs TACK COAT	DRIVEWAY REMOVAL AND REPLACEMENT	CLASS B PCC PATCH TY II, 10"	CLASS B PCC PATCH TY III, 10"	CLASS B PCC PATCH TY IV, 9"	TIE BARS 1 1/4"	DOWEL BARS 1 1/2"	SAW CUTS
	SQ YD	TON	POUND	SQ YD	SQ YD	SQ YD	SQ YD	EACH	EACH	FOOT
HENNESSEY (NORTH)	191	16	86							
HENNESSEY (SOUTH)	193	16	87							
SPAULDING (NORTH)	234	20	105							
SPAULDING (SW)							112	100	100	220
CORNELIA (NORTH)	170	14	77							
CORNELIA (SOUTH)	200	17	90							
ERIE (WEST)	161	14	72							
ERIE (EAST)	140	12	63							
ST PAUL (WEST)						19		40	18	75
DEVLIN (WEST)	181	15	81							
DEVLIN (EAST)	168	14	76							
MINNESOTA (WEST)	150	13	68							
MINNESOTA (EAST)	135	11	61							
IOWA (WEST)	158	13	71							
IOWA (EAST)	173	15	78	24						
CAROLINE (WEST)	123	10	55							
CAROLINE (EAST)	143	12								
ILLINOIS (SW)					7			34	25	75
ILLINOIS (NW)						16		28	12	55
TOTAL	2520	212	1070	24	7	35	112	202	155	425

LANDSCAPING SCHEDULE					
INTERSECTION	SODDING SALT TOLERANT	NITROGEN FERTILIZER NUTRIENTS	PHOSPHORUS FERTILIZER NUTRIENTS	POTASSIUM FERTILIZER NUTRIENTS	SUPPLEMENTAL WATERING
	SQ YD	POUND	POUND	POUND	UNIT
US 6/IL 89 & TAYLOR ST					
SE	6.2	0.1	0.1	0.1	0.31
US 6/IL 89 & TERRY ST					
NE	3.2	0.1	0.1	0.1	0.16
SW	1.4	0.1	0.1	0.1	0.07
SE	1.3	0.1	0.1	0.1	0.07
US 6/IL 89 & HENNESSEY ST					
NW	3.9	0.1	0.1	0.1	0.20
SW	8.8	0.2	0.2	0.2	0.44
SE	3.2	0.1	0.1	0.1	0.16
US 6 & GREENWOOD ST					
SE	0.8	0.1	0.1	0.1	0.04
US 6 & CORNELIA ST					
SE	4.7	0.1	0.1	0.1	0.24
US 6 & MARY ST (NORTH LEG)					
NW	4.5	0.1	0.1	0.1	0.23
NE	2.2	0.1	0.1	0.1	0.11
IL 89 & CAROLINE ST					
NW	1.3	0.1	0.1	0.1	0.07
NE	1.6	0.1	0.1	0.1	0.08
IL 89 & IOWA ST					
SW	1.1	0.1	0.1	0.1	0.06
SE	4.3	0.1	0.1	0.1	0.22
IL 89 & MINNESOTA ST					
NW	0.5	0.1	0.1	0.1	0.03
NE	1.0	0.1	0.1	0.1	0.05
SW	1.3	0.1	0.1	0.1	0.07
IL 89 & DEVLIN ST					
SW	1.2	0.1	0.1	0.1	0.06
TOTAL	52.5	2.0	2.0	2.0	2.7

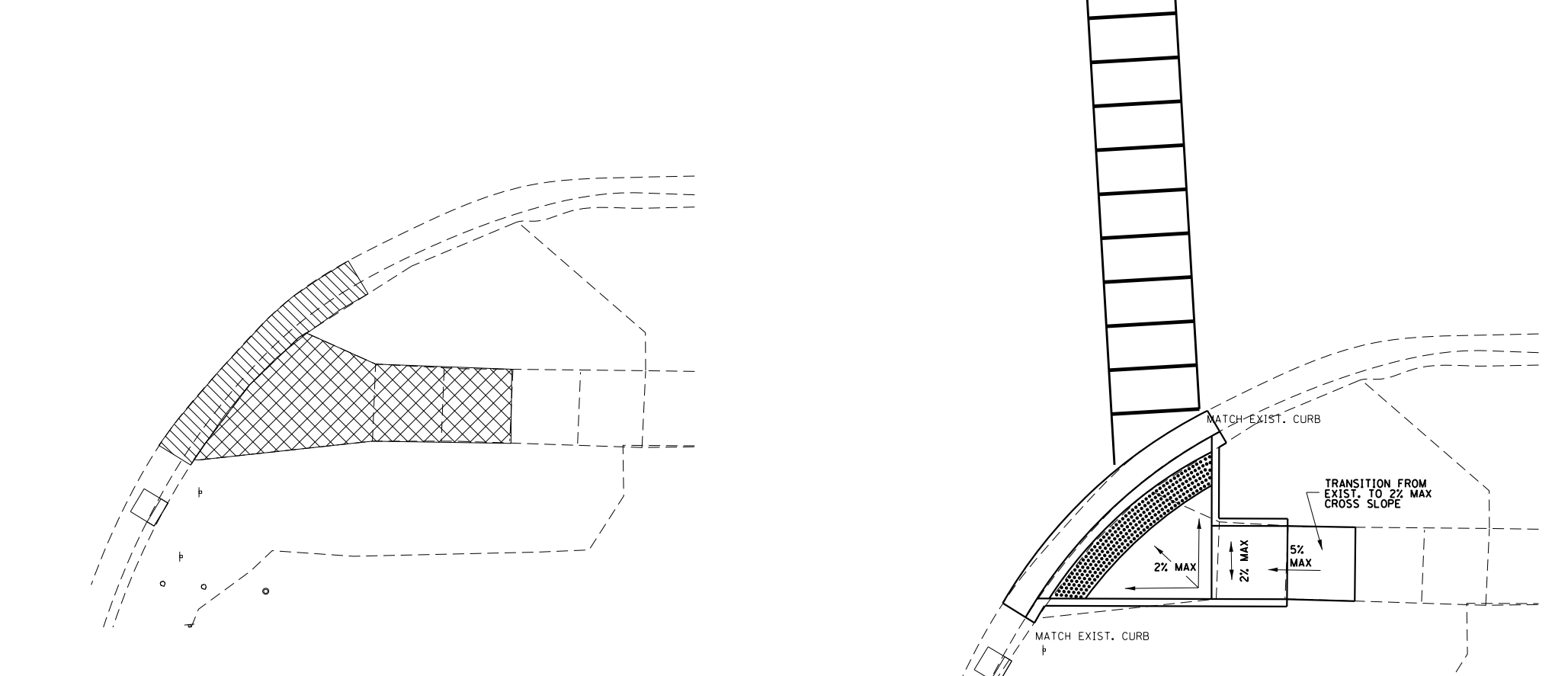
PAVEMENT MARKING SCHEDULE							
INTERSECTION	PAVEMENT MARKING REMOVAL	GROOVING FOR PVMT MARKING, 7"	GROOVING FOR PVMT MARKING, 25"	POLYUREA PAVEMENT MARKINGS			
				WHITE			
				6"	8"	12"	24"
	SQ FT	FOOT	FOOT	FOOT	FOOT	FOOT	FOOT
STRONG AVE		113		113		104	
SPALDING ST	993	521	129	521	182	518	129
GREENWOOD ST	640	437	45	437		432	45
ERIE ST	337	338		338		328	
ST PAUL ST	376	291	24	291		288	24
TOTAL	2346	1700	198	1700	182	1670	198



**STRONG AVE.
NE QUAD**



- DETECTABLE WARNINGS
- SIDEWALK REMOVAL
- CC&G REMOVAL
- DRIVEWAY PAVEMENT REMOVAL
- SODDING SALT TOLERANT



**STRONG AVE.
SE QUAD**

FILE NAME =	USER NAME = budzynskim	DESIGNED -	REVISED -
p:\11\084EBIDINTEG.illinois.gov\PIWID\Documents\DOT Offices\District 3\Projects\0366\Drawings\GADsheets\0366F15-shr-cover.dwg		DRAWN -	REVISED -
Default	PLOT SCALE = 10.0000' / in.	CHECKED -	REVISED -
	PLOT DATE = 4/7/2017	DATE -	REVISED -

**STATE OF ILLINOIS
DEPARTMENT OF TRANSPORTATION**

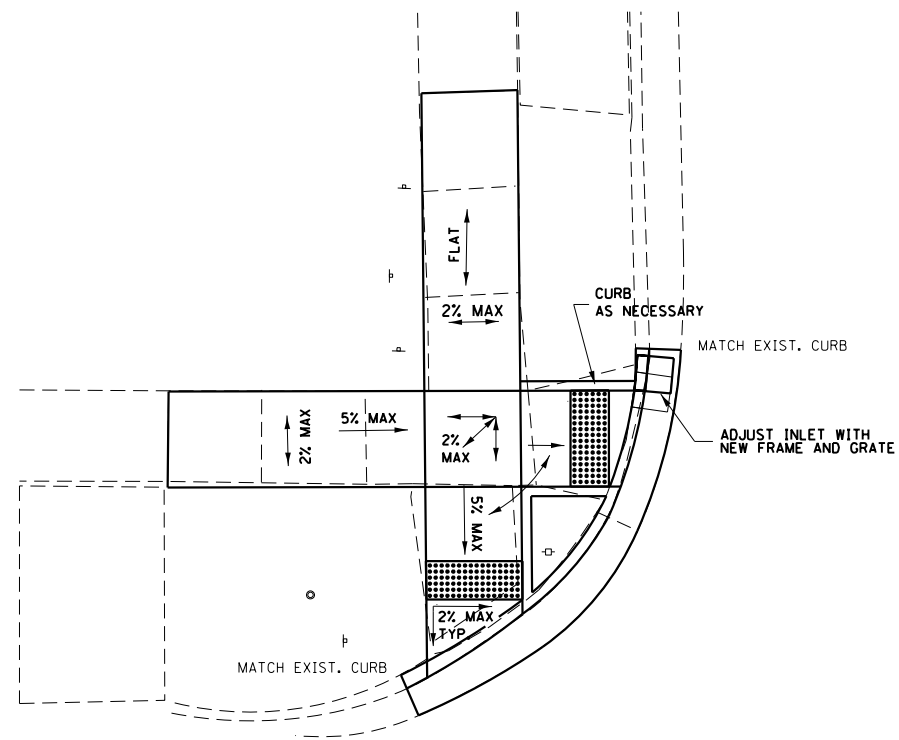
US 6 / IL 89 & STRONG AVE

SCALE: SHEET OF SHEETS STA. TO STA.

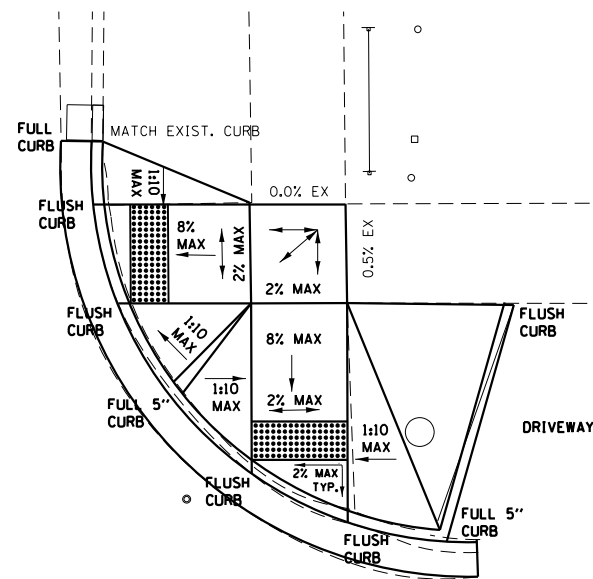
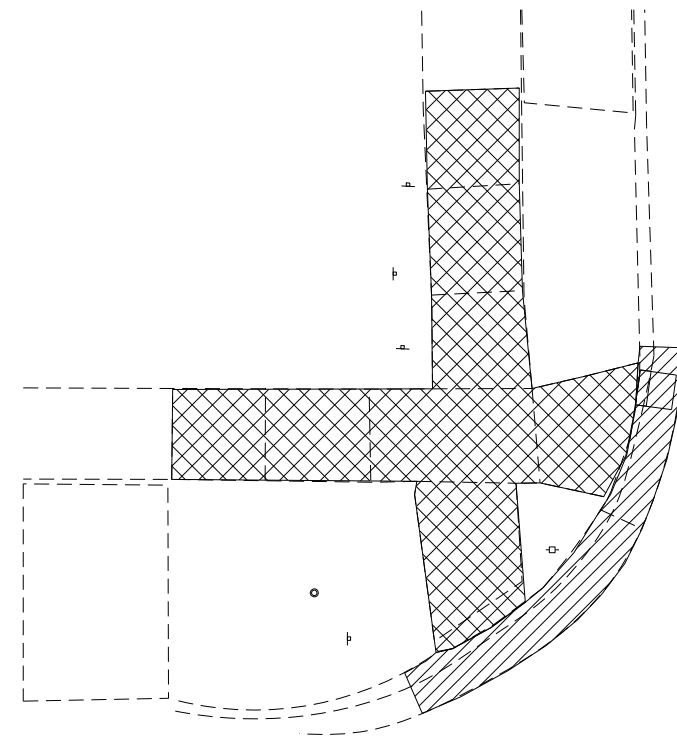
F.A. RTE.	SECTION	COUNTY	TOTAL SHEETS	SHEET NO.
VAR	D3 ADA RAMP 2017-1	BUREAU	48	10
			CONTRACT NO. 66F15	
ILLINOIS FED. AID PROJECT				



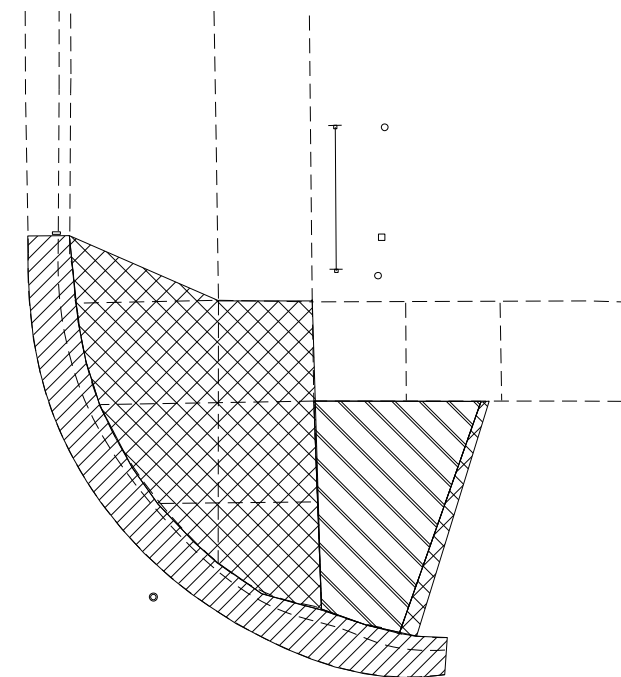
- DETECTABLE WARNINGS
- SIDEWALK REMOVAL
- CC&G REMOVAL
- DRIVEWAY PAVEMENT REMOVAL
- SODDING SALT TOLERANT



**RICHARDS ST.
NW QUAD**



**RICHARDS ST.
NE QUAD**



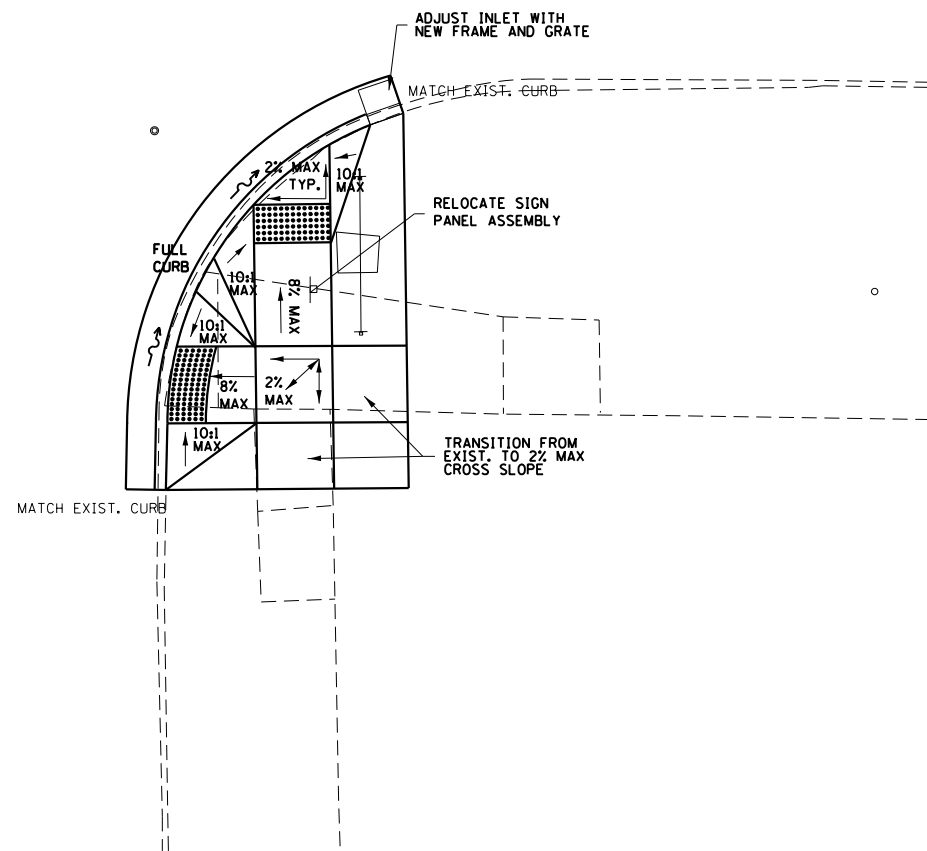
FILE NAME =	USER NAME = budzynskim	DESIGNED -	REVISED -
Default		CHECKED -	REVISED -
	PLOT DATE = 4/7/2017	DATE -	REVISED -

**STATE OF ILLINOIS
DEPARTMENT OF TRANSPORTATION**

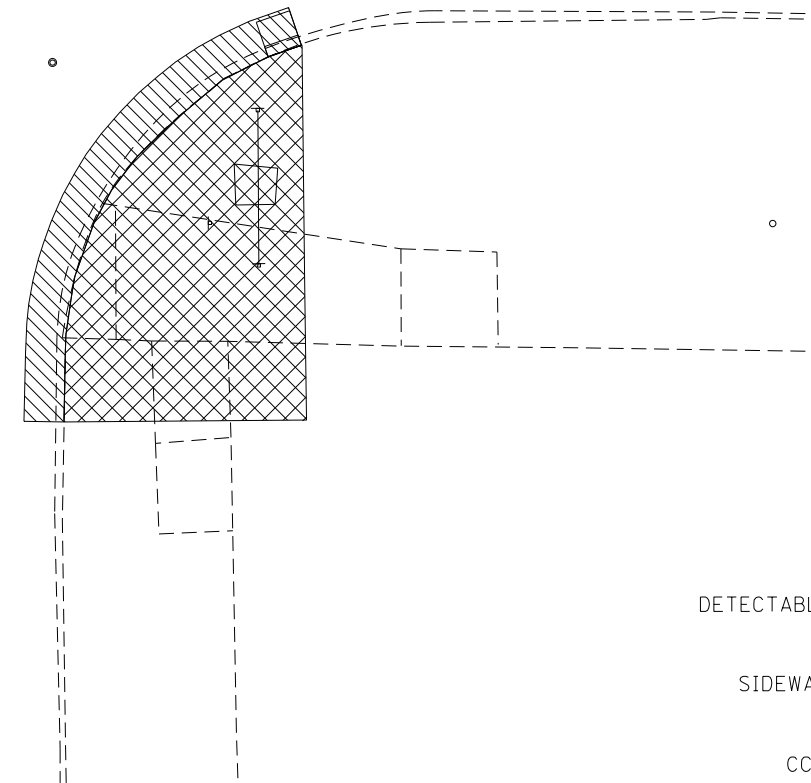
US 6 / IL 89 & RICHARDS ST


SCALE: SHEET OF SHEETS STA. TO STA.

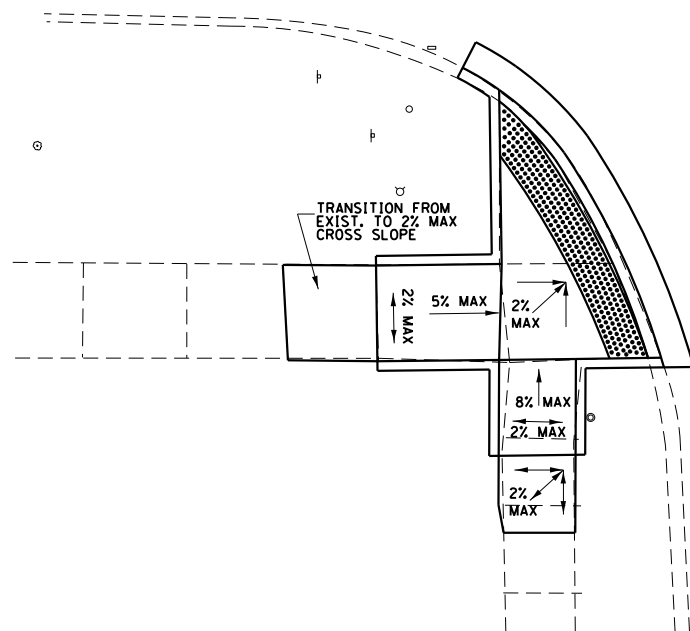
F.A. RTE.	SECTION	COUNTY	TOTAL SHEETS	SHEET NO.
VAR	D3 ADA RAMP 2017-1	BUREAU	48	11
CONTRACT NO. 66F15				
<small>ILLINOIS FED. AID PROJECT</small>				



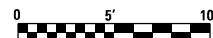
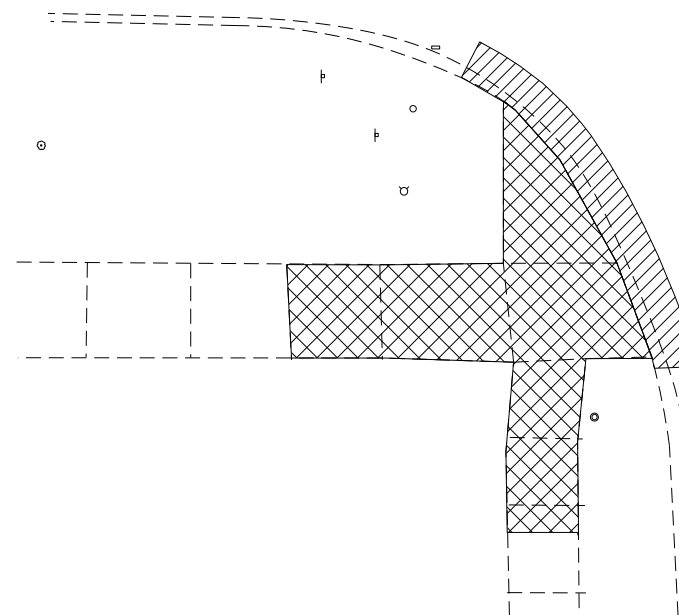
**RICHARDS ST.
SE QUAD**



- DETECTABLE WARNINGS 
- SIDEWALK REMOVAL 
- CC&G REMOVAL 
- DRIVEWAY PAVEMENT REMOVAL 
- SODDING SALT TOLERANT 



**RICHARDS ST.
SW QUAD**



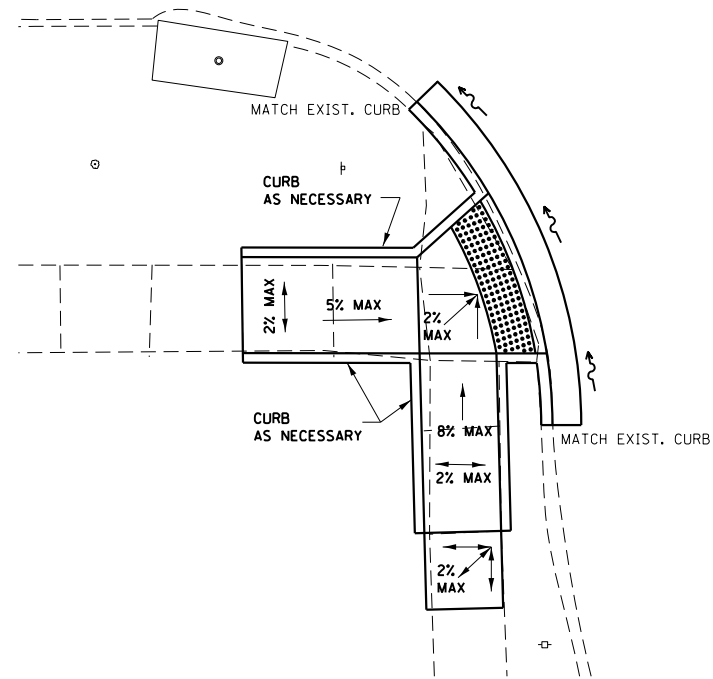
FILE NAME =	USER NAME = budzynskim	DESIGNED -	REVISED -
pw:\11\084EBIDINTEG.illinois.gov\PWIDOT\Documents\DOT Offices\District 3\Projects\0366F15\Drawings\GADsheets\0366F15-shd-cover.dwg		DRAWN -	REVISED -
Default	PLOT SCALE = 10.0000' / in.	CHECKED -	REVISED -
	PLOT DATE = 4/7/2017	DATE -	REVISED -

**STATE OF ILLINOIS
DEPARTMENT OF TRANSPORTATION**

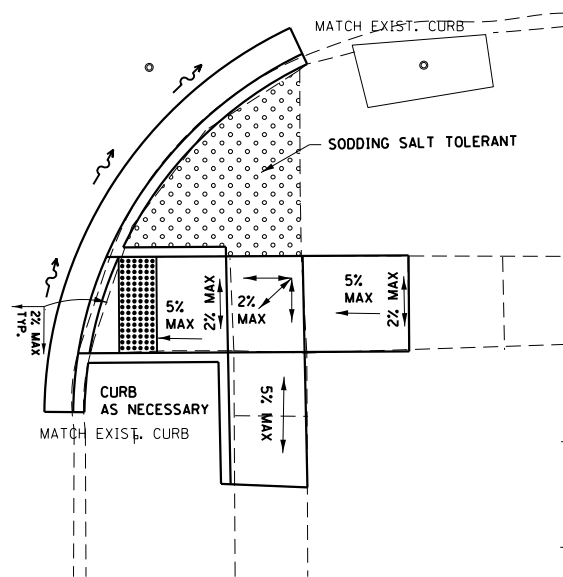
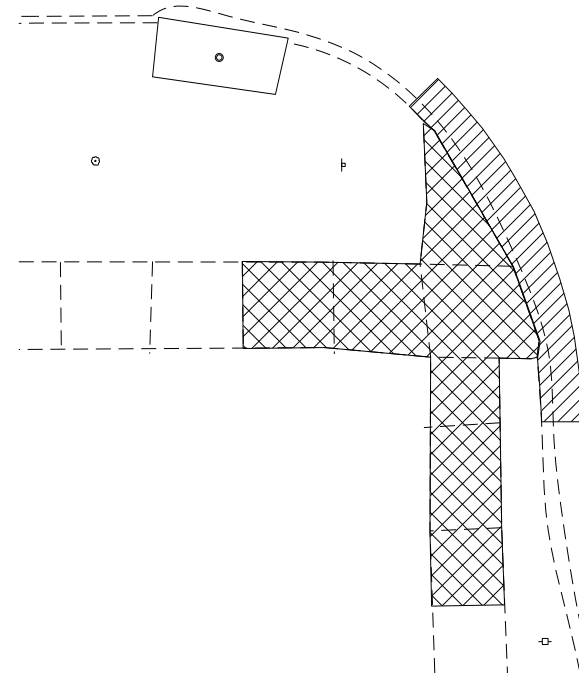
US 6 / IL 89 & RICHARDS ST

SCALE: SHEET OF SHEETS STA. TO STA.

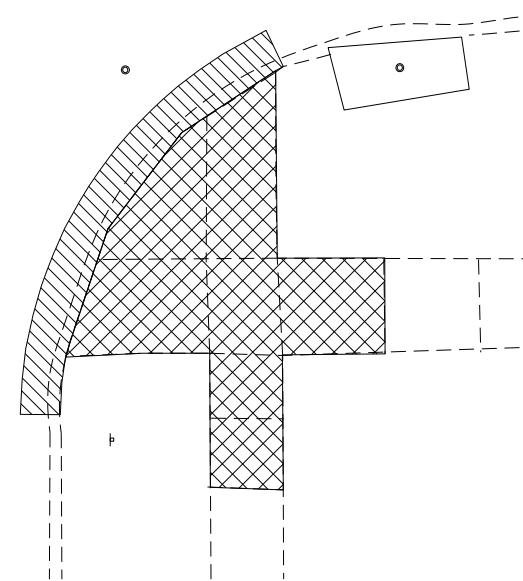
F.A. RTE.	SECTION	COUNTY	TOTAL SHEETS	SHEET NO.
VAR	D3 ADA RAMP 2017-1	BUREAU	48	12
			CONTRACT NO. 66F15	
ILLINOIS FED. AID PROJECT				



**TAYLOR ST.
SW QUAD**



**TAYLOR ST.
SE QUAD**



- DETECTABLE WARNINGS
- SIDEWALK REMOVAL
- CC&G REMOVAL
- DRIVEWAY PAVEMENT REMOVAL
- SODDING SALT TOLERANT



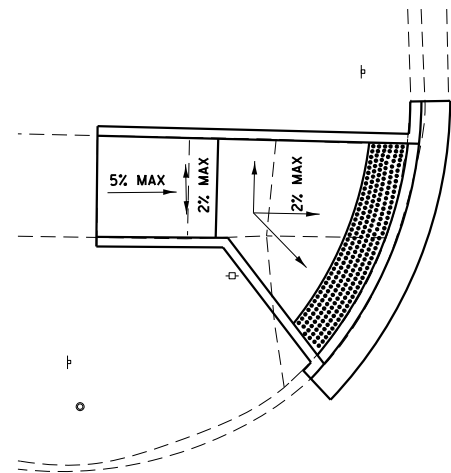
FILE NAME =	USER NAME = budzynskim	DESIGNED -	REVISED -
p:\11\084EBIDINTEG.illinois.gov\PIWIDOT\Documents\DOT Offices\District 3\Projects\0366\DRAWING\GADsheets\0366F15-shr-cover.dwg		CHECKED -	REVISED -
Default	PLOT DATE = 4/7/2017	DATE -	REVISED -

**STATE OF ILLINOIS
DEPARTMENT OF TRANSPORTATION**

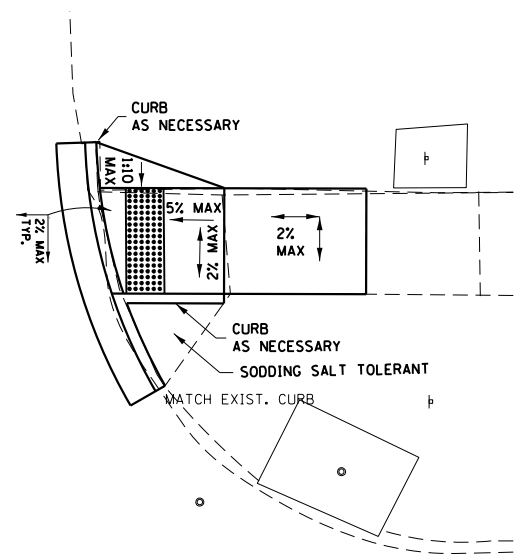
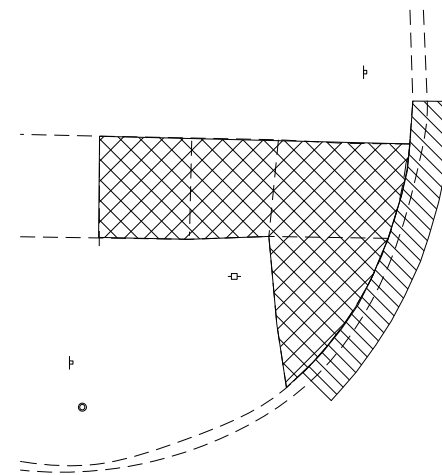
US 6 / IL 89 & TAYLOR ST

SCALE: SHEET OF SHEETS STA. TO STA.

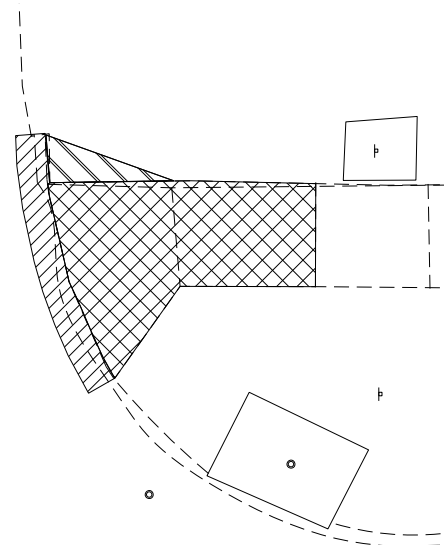
F.A. RTE.	SECTION	COUNTY	TOTAL SHEETS	SHEET NO.
VAR	D3 ADA RAMP 2017-1	BUREAU	48	13
CONTRACT NO. 66F15				
ILLINOIS FED. AID PROJECT				








**TAYLOR ST.
NW QUAD**



**TAYLOR ST.
NE QUAD**



- DETECTABLE WARNINGS 
- SIDEWALK REMOVAL 
- CC&G REMOVAL 
- DRIVEWAY PAVEMENT REMOVAL 
- SODDING SALT TOLERANT 



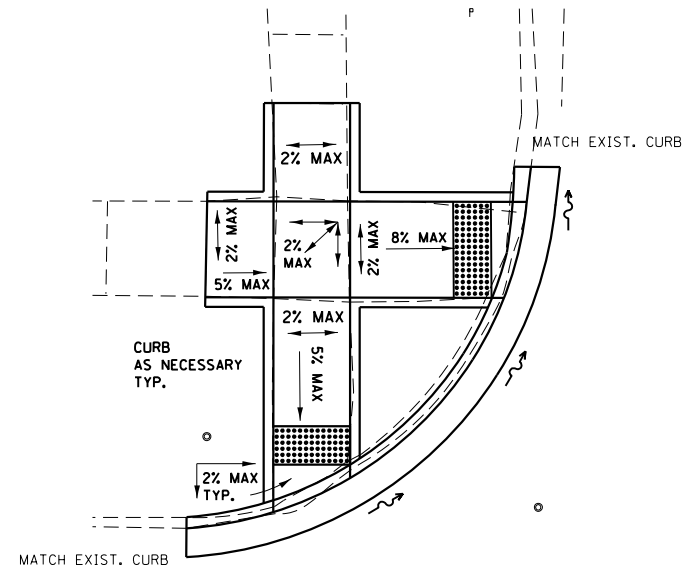
FILE NAME =	USER NAME = budzynskim	DESIGNED -	REVISED -
p:\11\084EBIDINTEG.illinois.gov\PIWIDOT\Documents\IDOT Offices\District 3\Projects\036666\DRAWING\DATA\GADsheets\036666-15-shr-cover.dwg		CHECKED -	REVISED -
Default	PLOT DATE = 4/7/2017	DATE -	REVISED -

**STATE OF ILLINOIS
DEPARTMENT OF TRANSPORTATION**

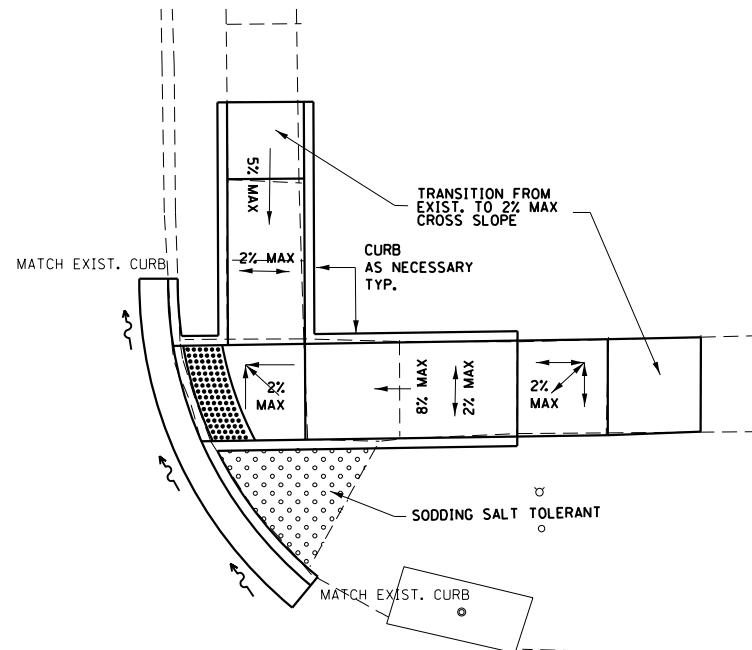
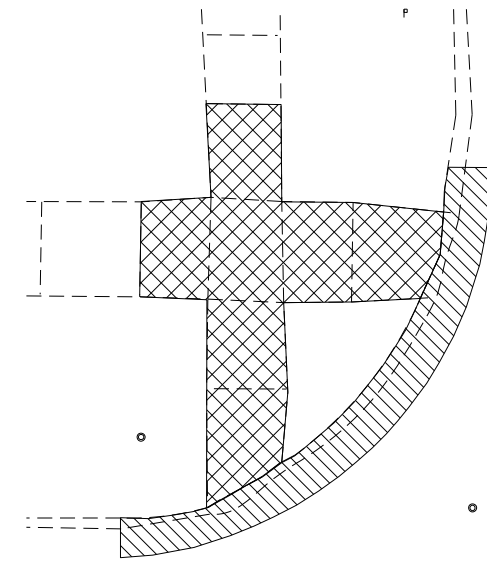
US 6 / IL 89 & TAYLOR ST

SCALE: SHEET OF SHEETS STA. TO STA.

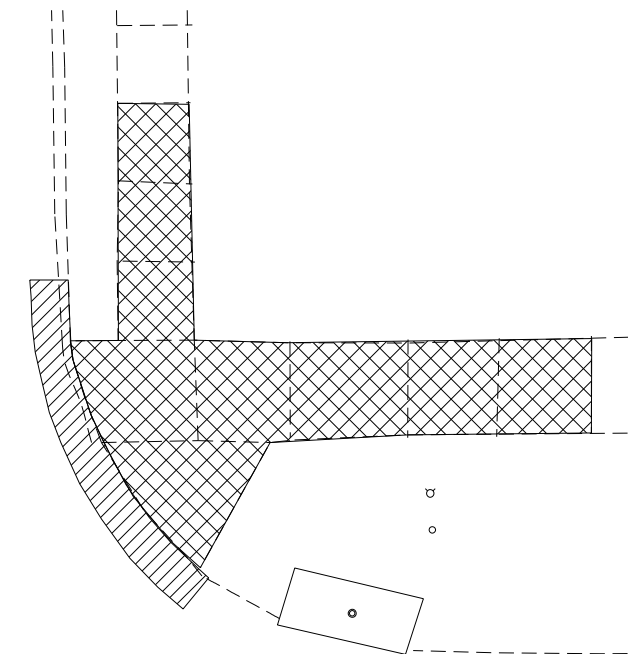
F.A. RTE.	SECTION	COUNTY	TOTAL SHEETS	SHEET NO.
VAR	D3 ADA RAMP 2017-1	BUREAU	48	14
			CONTRACT NO. 66F15	
ILLINOIS FED. AID PROJECT				




**TERRY ST
NW QUAD**



**TERRY ST
NE QUAD**



- DETECTABLE WARNINGS
- SIDEWALK REMOVAL
- CC&G REMOVAL
- DRIVEWAY PAVEMENT REMOVAL
- SODDING SALT TOLERANT



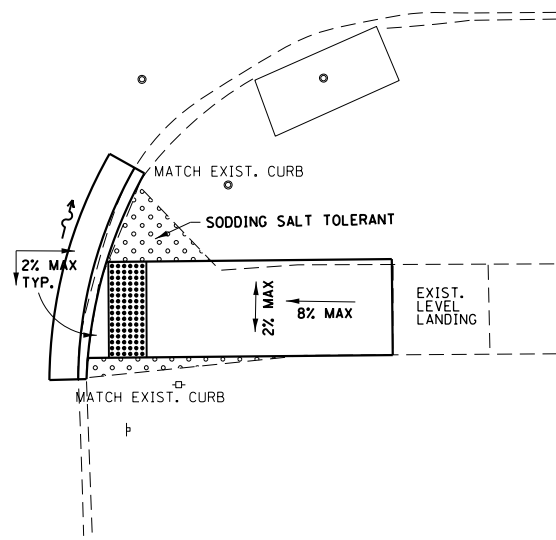
FILE NAME =	USER NAME = budzynskim	DESIGNED -	REVISED -
pw:\IL\084EBIDINTEG.illinois.gov\PI\DOT\Documents\DOT Offices\District 3\Projects\03666\DRAWING\GADsheets\03666F15-shr-cover.dwg		DRAWN -	REVISED -
Default	PLOT SCALE = 10.0000' / in.	CHECKED -	REVISED -
	PLOT DATE = 4/7/2017	DATE -	REVISED -

**STATE OF ILLINOIS
DEPARTMENT OF TRANSPORTATION**

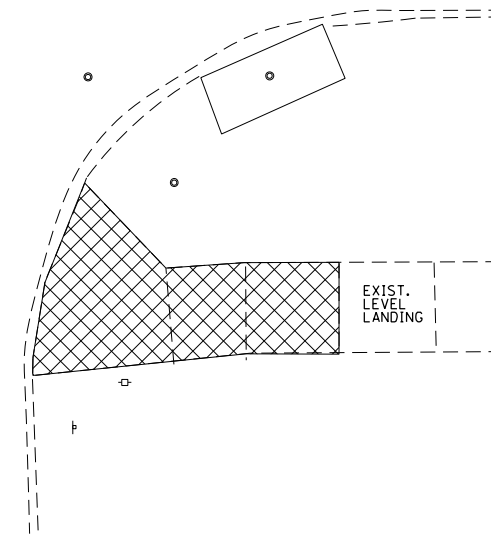
US 6 / IL 89 & TERRY ST

SCALE: SHEET OF SHEETS STA. TO STA.

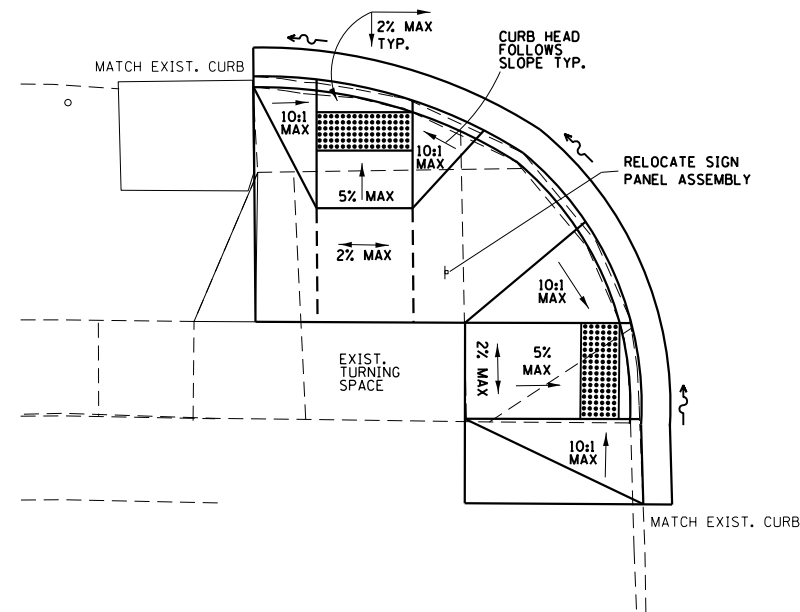
F.A. RTE.	SECTION	COUNTY	TOTAL SHEETS	SHEET NO.
VAR	D3 ADA RAMP 2017-1	BUREAU	48	15
CONTRACT NO. 66F15				
ILLINOIS FED. AID PROJECT				



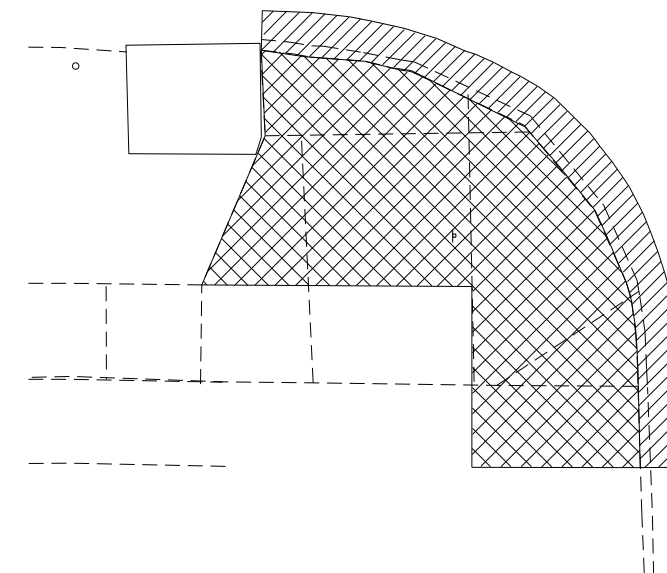
**TERRY ST
SE QUAD**



- DETECTABLE WARNINGS
- SIDEWALK REMOVAL
- CC&G REMOVAL
- DRIVEWAY PAVEMENT REMOVAL
- SODDING SALT TOLERANT



**TERRY ST
SW QUAD**



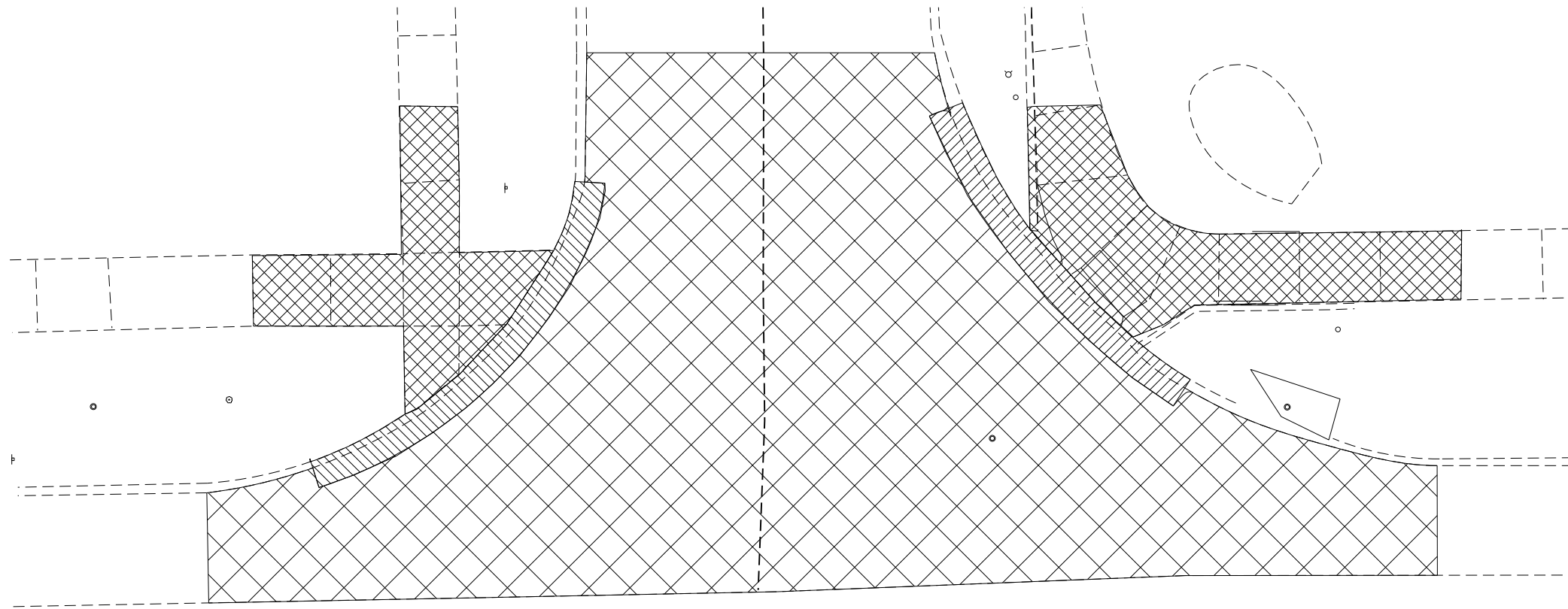
FILE NAME =	USER NAME = budzynskim	DESIGNED -	REVISED -
pw:\IL\084EBIDINTEG\Illinois.gov\PIWIDOT\Documents\DOT Offices\District 3\Projects\0366\DRAWING\GAD\Sheets\0366F15-shr-cover.dwg		CHECKED -	REVISED -
Default	PLOT DATE = 4/7/2017	DATE -	REVISED -

**STATE OF ILLINOIS
DEPARTMENT OF TRANSPORTATION**

US 6 / IL 89 & TERRY ST

SCALE: SHEET OF SHEETS STA. TO STA.

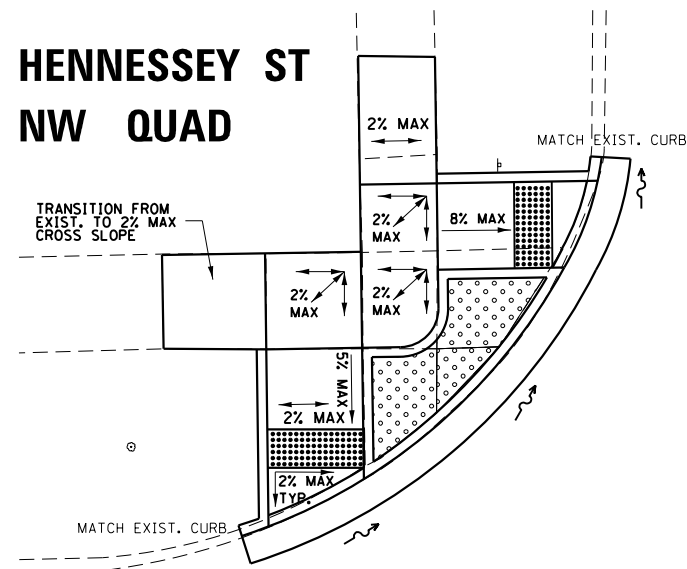
F.A. RTE.	SECTION	COUNTY	TOTAL SHEETS	SHEET NO.
VAR	D3 ADA RAMP 2017-1	BUREAU	48	16
CONTRACT NO. 66F15				
ILLINOIS FED. AID PROJECT				



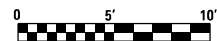
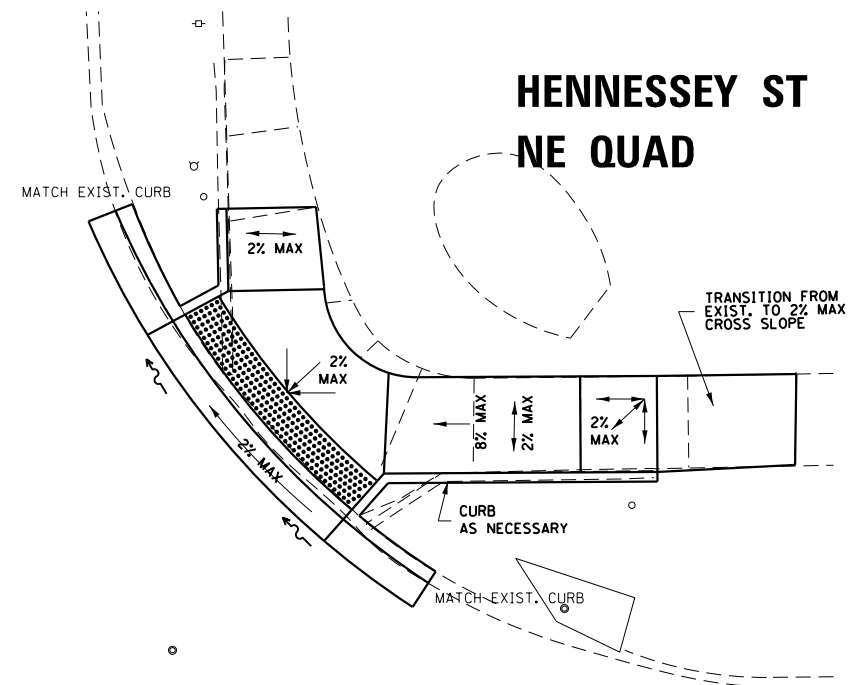
CROSSWALK AREAS TO BE PAVED AT 2% CROSS-SLOPE MAX

- DETECTABLE WARNINGS
- SIDEWALK REMOVAL
- CC&G REMOVAL
- DRIVEWAY PAVEMENT REMOVAL
- SODDING SALT TOLERANT

**HENNESSEY ST
NW QUAD**



**HENNESSEY ST
NE QUAD**



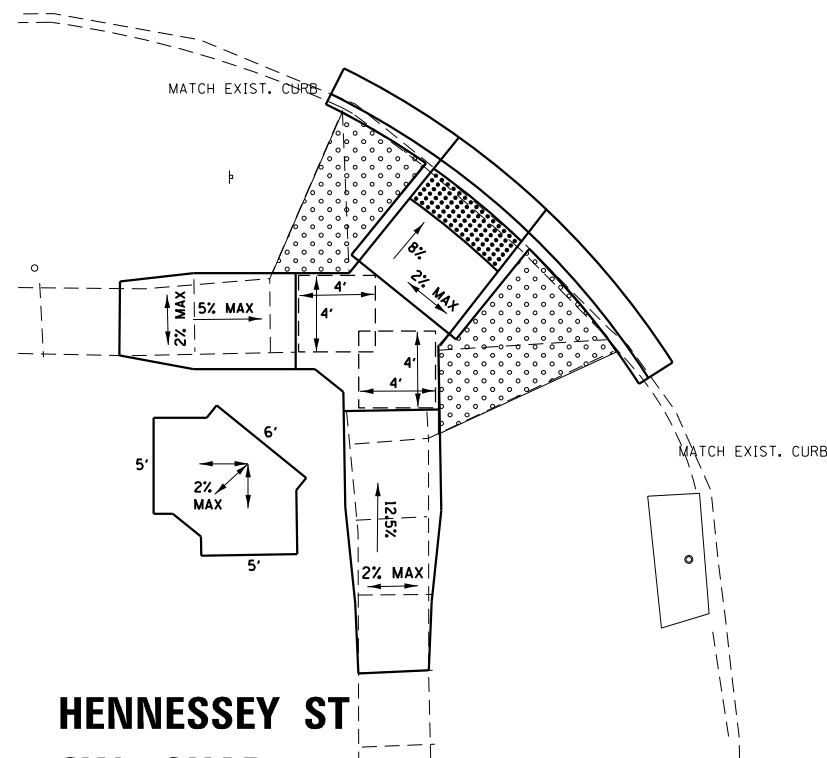
FILE NAME =	USER NAME = budzynskim	DESIGNED -	REVISED -
pw:\IL\084EBIDINTEG.illinois.gov\PI\DOT\Documents\DOT Offices\District 3\Projects\0366F15\Drawings\GADsheets\0366F15-shr-cover.dwg		CHECKED -	REVISED -
Default	PLOT DATE = 4/7/2017	DATE -	REVISED -

**STATE OF ILLINOIS
DEPARTMENT OF TRANSPORTATION**

US 6 / IL 89 & HENNESSEY ST

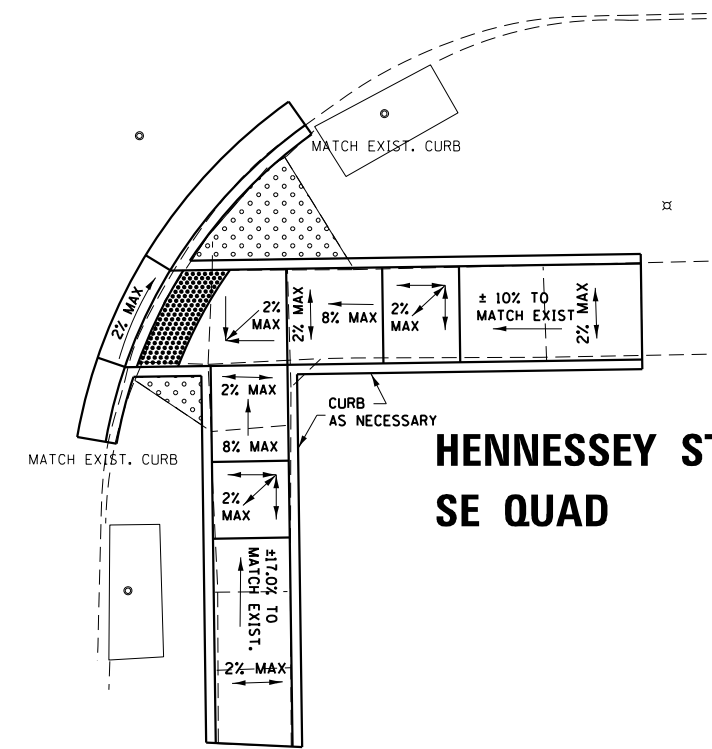
SCALE: SHEET OF SHEETS STA. TO STA.

F.A. RTE.	SECTION	COUNTY	TOTAL SHEETS	SHEET NO.
VAR	D3 ADA RAMPS 2017-1	BUREAU	48	17
CONTRACT NO. 66F15				
ILLINOIS FED. AID PROJECT				

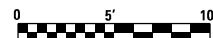
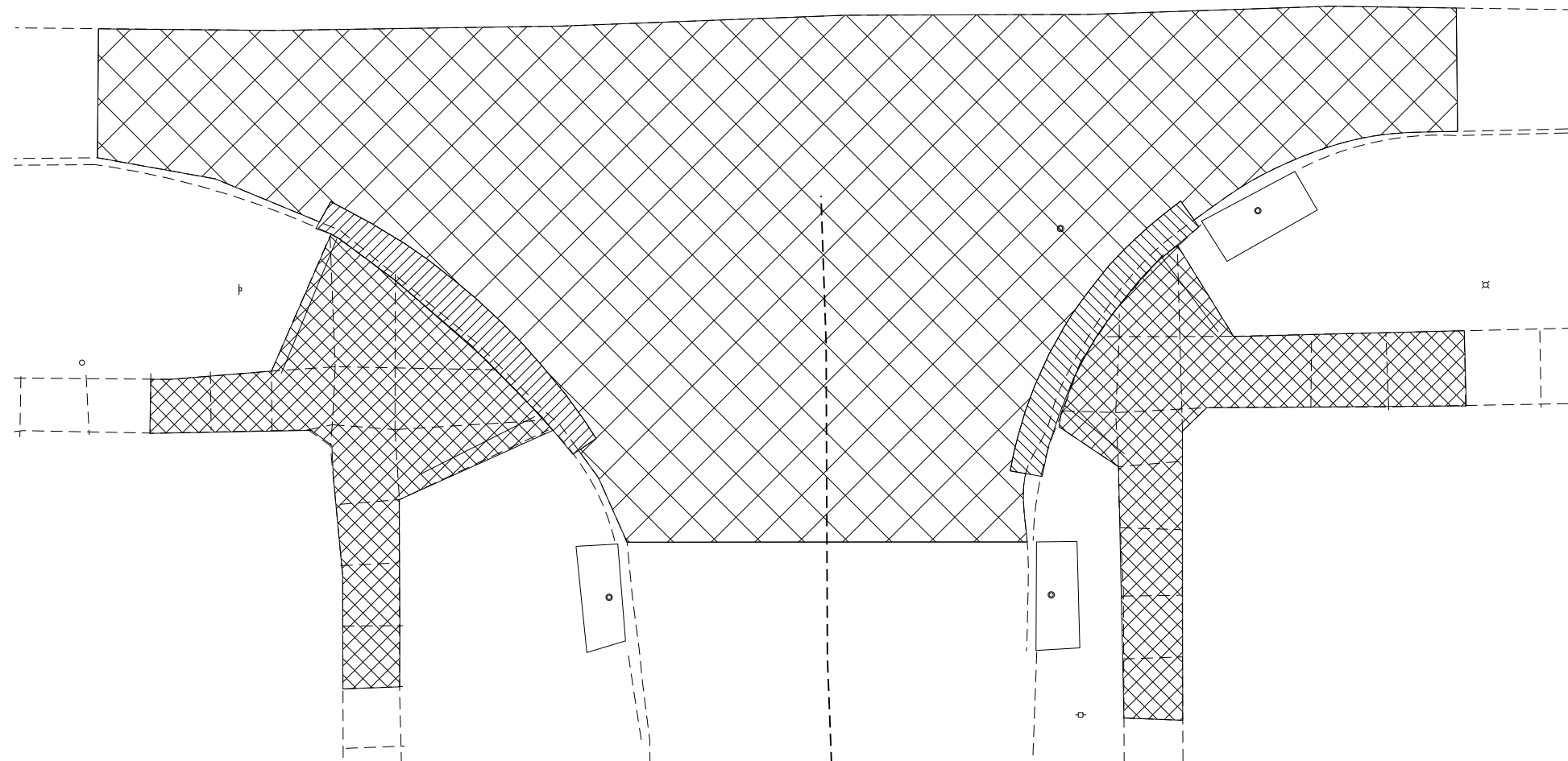


**HENNESSEY ST
SW QUAD**

- DETECTABLE WARNINGS
- SIDEWALK REMOVAL
- CC&G REMOVAL
- DRIVEWAY PAVEMENT REMOVAL
- SODDING SALT TOLERANT



**HENNESSEY ST
SE QUAD**



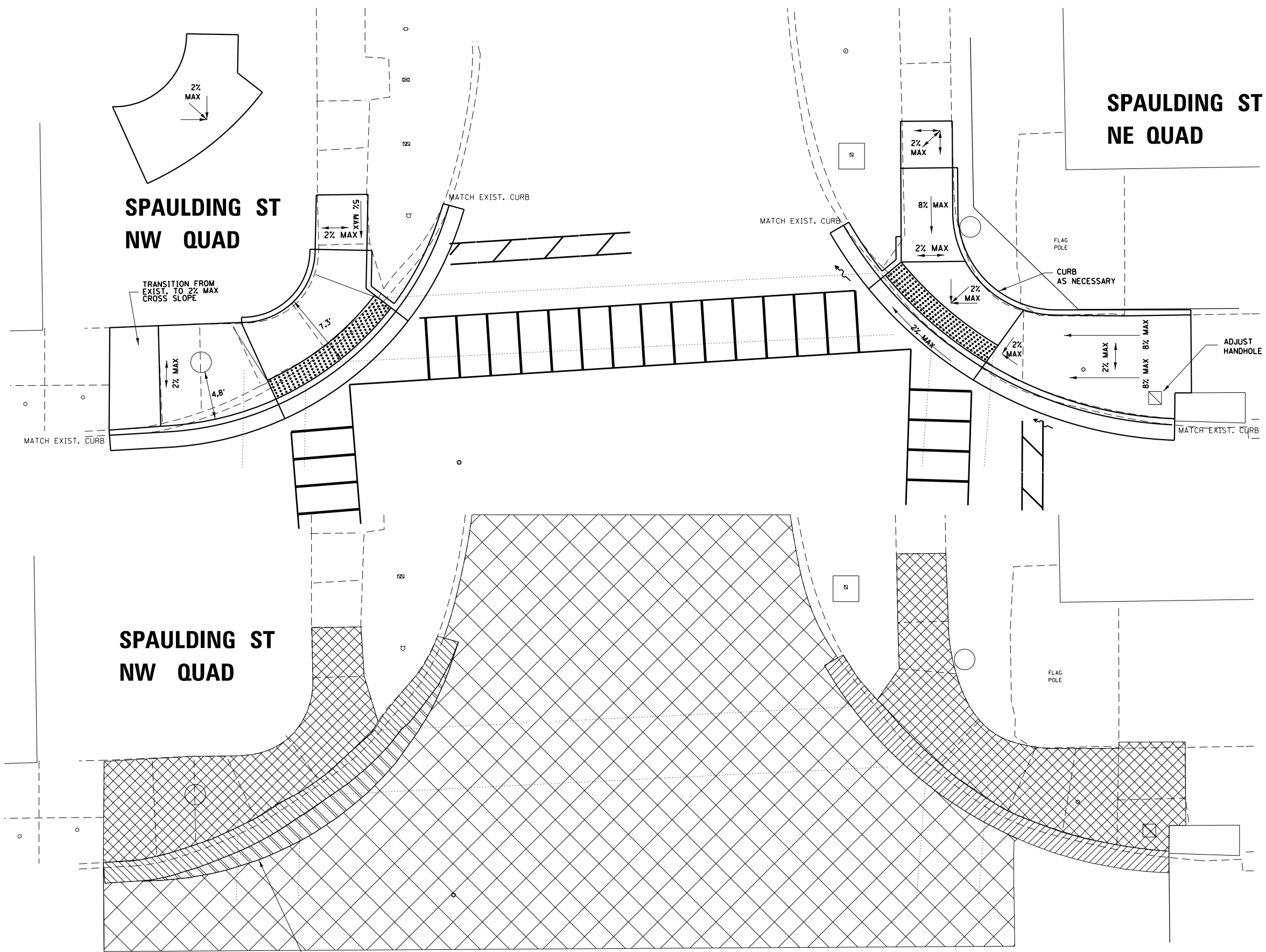
FILE NAME =	USER NAME = budzynskim	DESIGNED -	REVISED -
p:\11\084EBIDINTEG.illinois.gov\PIWID\Documents\DOT Offices\District 3\Projects\0366F15\Drawings\GADsheets\0366F15-shr-cover.dwg		DRAWN -	REVISED -
Default	PLOT SCALE = 10.0000' / in.	CHECKED -	REVISED -
	PLOT DATE = 4/7/2017	DATE -	REVISED -






**STATE OF ILLINOIS
DEPARTMENT OF TRANSPORTATION**

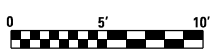
US 6 / IL 89 & HENNESSEY ST

SCALE: SHEET OF SHEETS STA. TO STA.

F.A. RTE.	SECTION	COUNTY	TOTAL SHEETS	SHEET NO.
VAR	D3 ADA RAMP 2017-1	BUREAU	48	18
				CONTRACT NO. 66F15
ILLINOIS FED. AID PROJECT				



- DETECTABLE WARNINGS 
- SIDEWALK REMOVAL 
- CC&G REMOVAL 
- DRIVEWAY PAVEMENT REMOVAL 
- SODDING SALT TOLERANT 



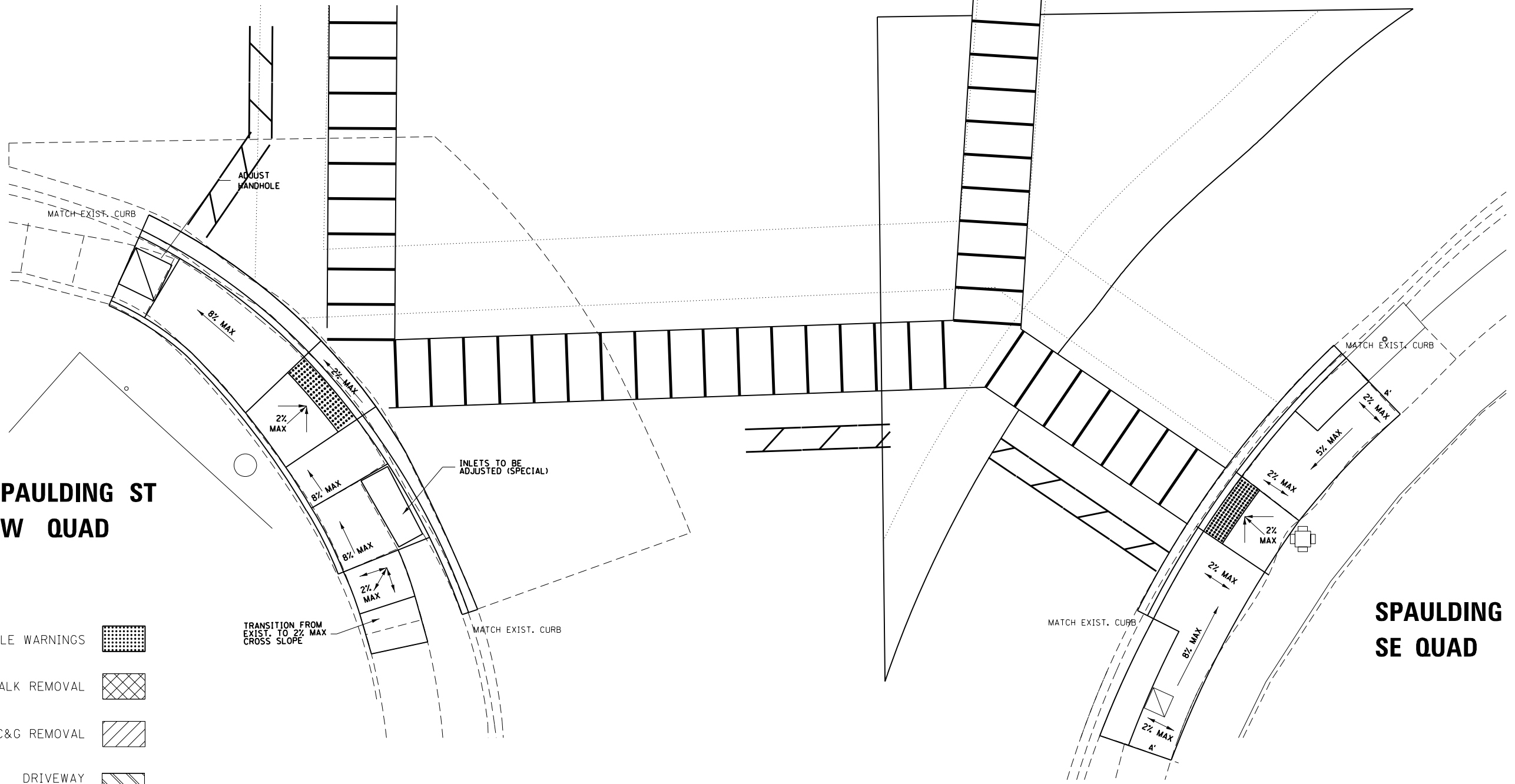
FILE NAME =	USER NAME = budzynskim	DESIGNED -	REVISED -	STATE OF ILLINOIS DEPARTMENT OF TRANSPORTATION	US 6 / IL 89 & SPAULDING ST			F.A. RTE.	SECTION	COUNTY	TOTAL SHEETS	SHEET NO.
Default								VAR	D3 ADA RAMP 2017-1	BUREAU	48	19
	PLOT SCALE = 10.0000' / in.	CHECKED -	REVISED -		SCALE: SHEET OF SHEETS STA. TO STA.			CONTRACT NO. 66F15				
	PLOT DATE = 4/7/2017	DATE -	REVISED -		ILLINOIS FED. AID PROJECT							



**SPAULDING ST
SW QUAD**

**SPAULDING ST
SE QUAD**

- DETECTABLE WARNINGS
- SIDEWALK REMOVAL
- CC&G REMOVAL
- DRIVEWAY PAVEMENT REMOVAL
- SODDING SALT TOLERANT



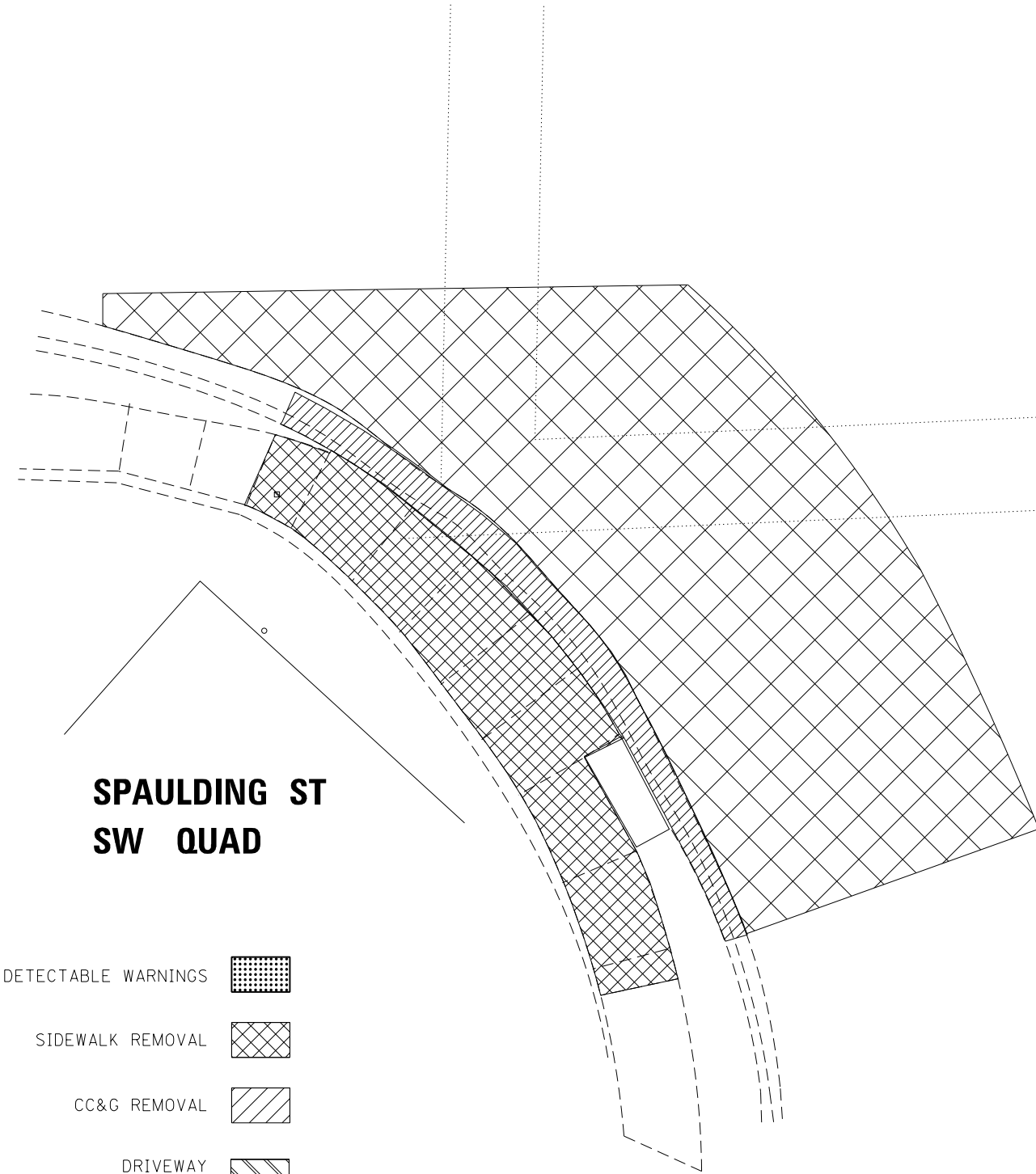
FILE NAME =	USER NAME = budzynskim	DESIGNED -	REVISED -
p:\11\084EBID\INTEG.illinois.gov\PIWIDOT\Documents\IDOT Offices\District 3\Projects\0366\DRAWING\GADsheets\0366F15-shr-cover.dwg		DRAWN -	REVISED -
Default	PLOT SCALE = 10.0000' / in.	CHECKED -	REVISED -
	PLOT DATE = 4/7/2017	DATE -	REVISED -

**STATE OF ILLINOIS
DEPARTMENT OF TRANSPORTATION**

US 6 / IL 89 & SPAULDING ST

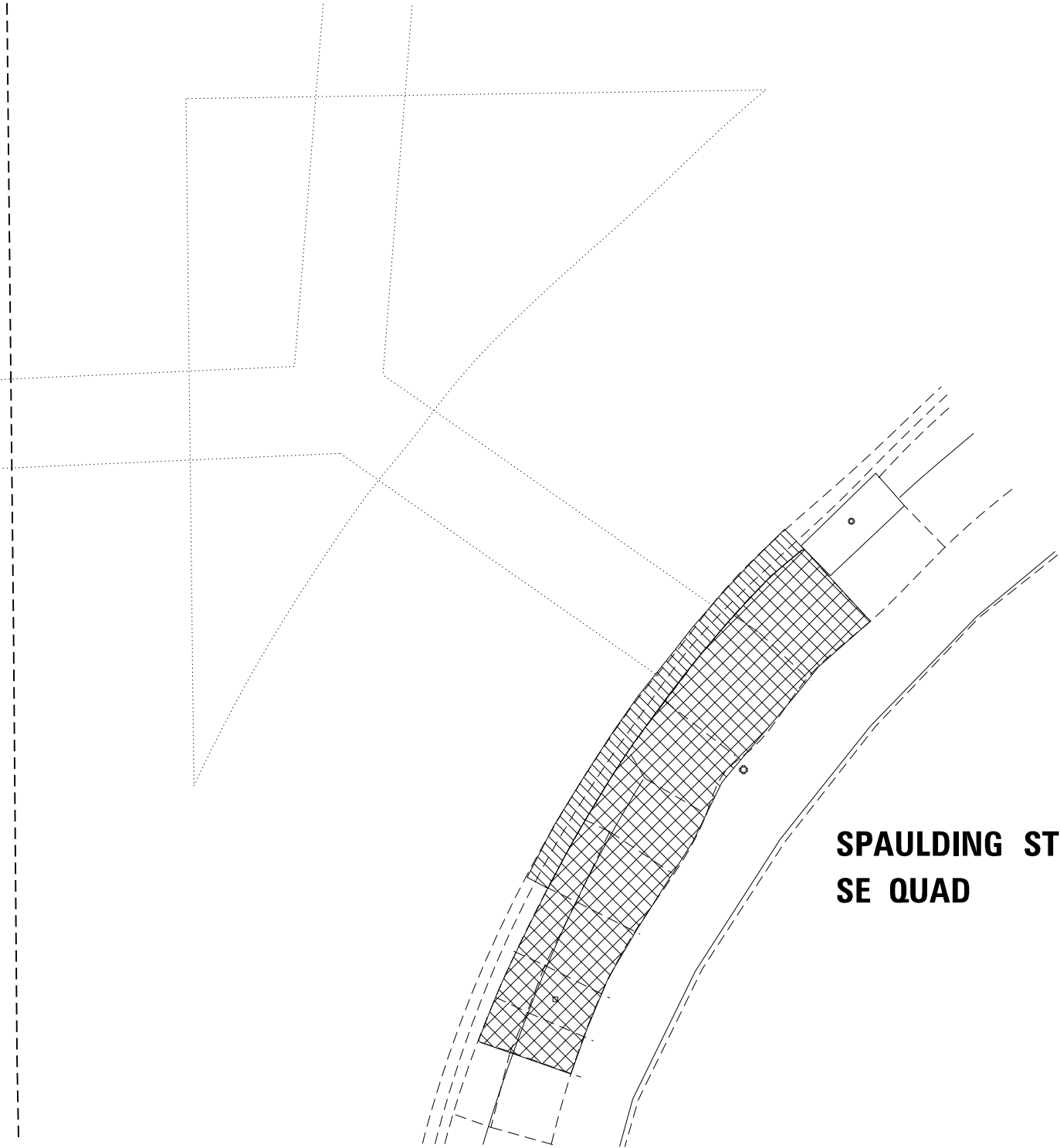
SCALE: SHEET OF SHEETS STA. TO STA.

F.A. RTE.	SECTION	COUNTY	TOTAL SHEETS	SHEET NO.
VAR	D3 ADA RAMP 2017-1	BUREAU	48	20
CONTRACT NO. 66F15				
ILLINOIS FED. AID PROJECT				



**SPAULDING ST
SW QUAD**

- DETECTABLE WARNINGS
- SIDEWALK REMOVAL
- CC&G REMOVAL
- DRIVEWAY PAVEMENT REMOVAL
- SODDING SALT TOLERANT



**SPAULDING ST
SE QUAD**

FILE NAME =	USER NAME = budzynskim	DESIGNED -	REVISED -
p:\11\084EBIDINTEG.illinois.gov\PIWIDOT\Documents\IDOT Offices\District 3\Projects\0366F15\DATA\GADsheets\0366F15-shr-cover.dwg		DRAWN -	REVISED -
Default	PLOT SCALE = 10.0000' / in.	CHECKED -	REVISED -
	PLOT DATE = 4/7/2017	DATE -	REVISED -

**STATE OF ILLINOIS
DEPARTMENT OF TRANSPORTATION**

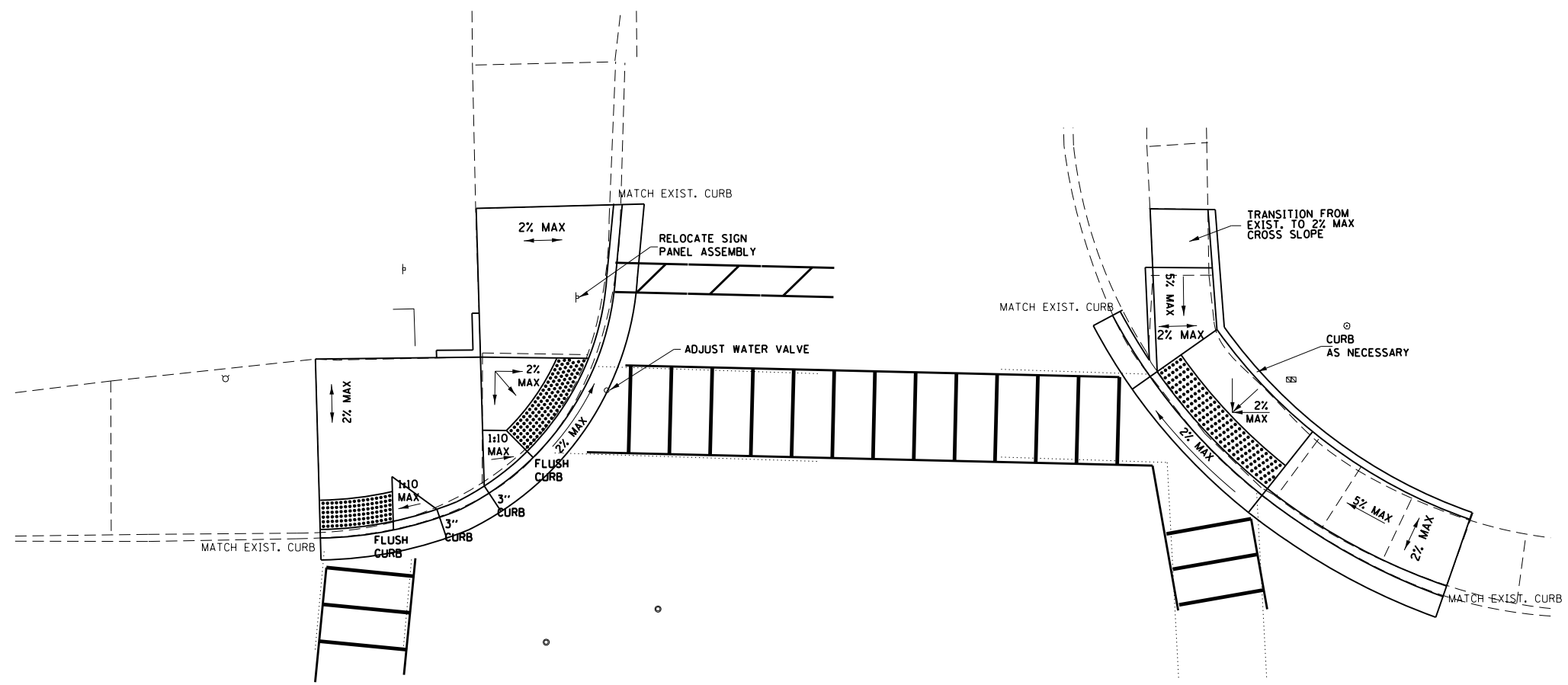
US 6 / IL 89 & SPAULDING ST

SCALE: SHEET OF SHEETS STA. TO STA.

F.A. RTE.	SECTION	COUNTY	TOTAL SHEETS	SHEET NO.
VAR	D3 ADA RAMP 2017-1	BUREAU	48	21
			CONTRACT NO. 66F15	
ILLINOIS FED. AID PROJECT				

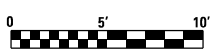
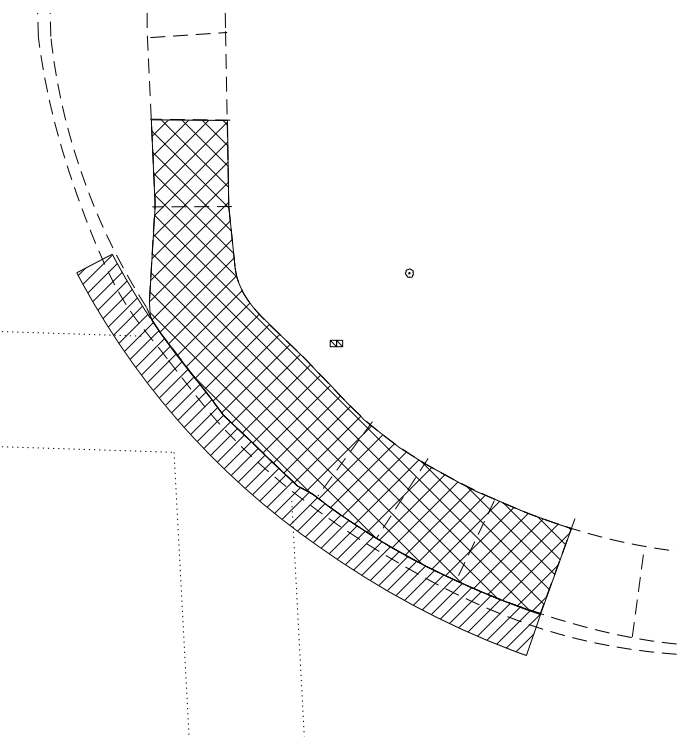
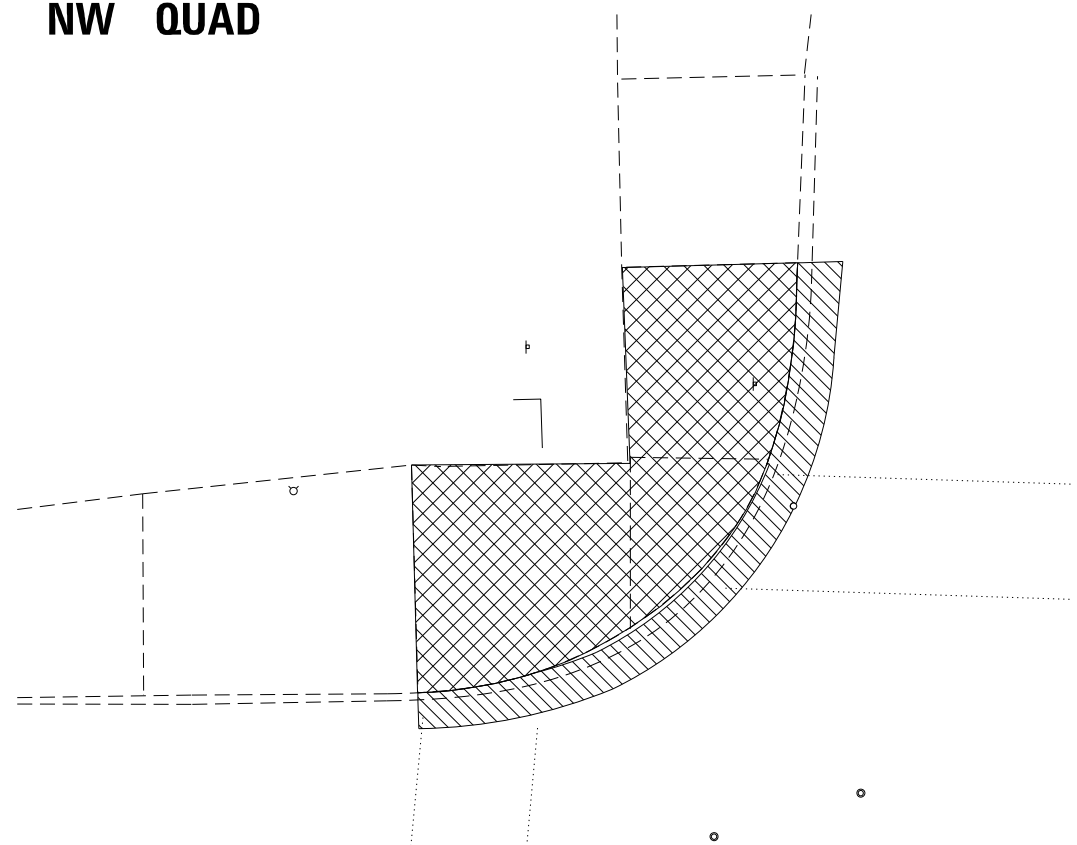


- DETECTABLE WARNINGS
- SIDEWALK REMOVAL
- CC&G REMOVAL
- DRIVEWAY PAVEMENT REMOVAL
- SODDING SALT TOLERANT



**GREENWOOD ST
NW QUAD**

**GREENWOOD ST
NE QUAD**



FILE NAME =	USER NAME = budzynskim	DESIGNED -	REVISED -
pw:\IL\084EBIDINTEG.illinois.gov\PI\DOT\Documents\DOT Offices\District 3\Projects\0366F15\Drawings\GADsheets\0366F15-shr-cover.dwg		DRAWN -	REVISED -
Default	PLOT SCALE = 10.0000' / in.	CHECKED -	REVISED -
	PLOT DATE = 4/7/2017	DATE -	REVISED -

**STATE OF ILLINOIS
DEPARTMENT OF TRANSPORTATION**

US 6 / IL 89 & GREENWOOD ST

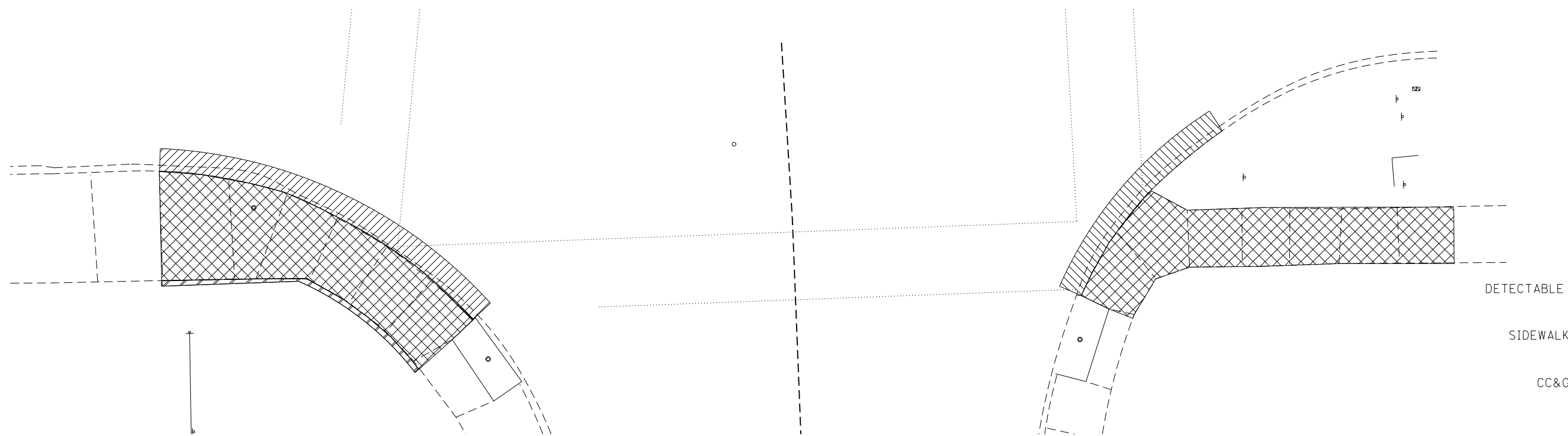
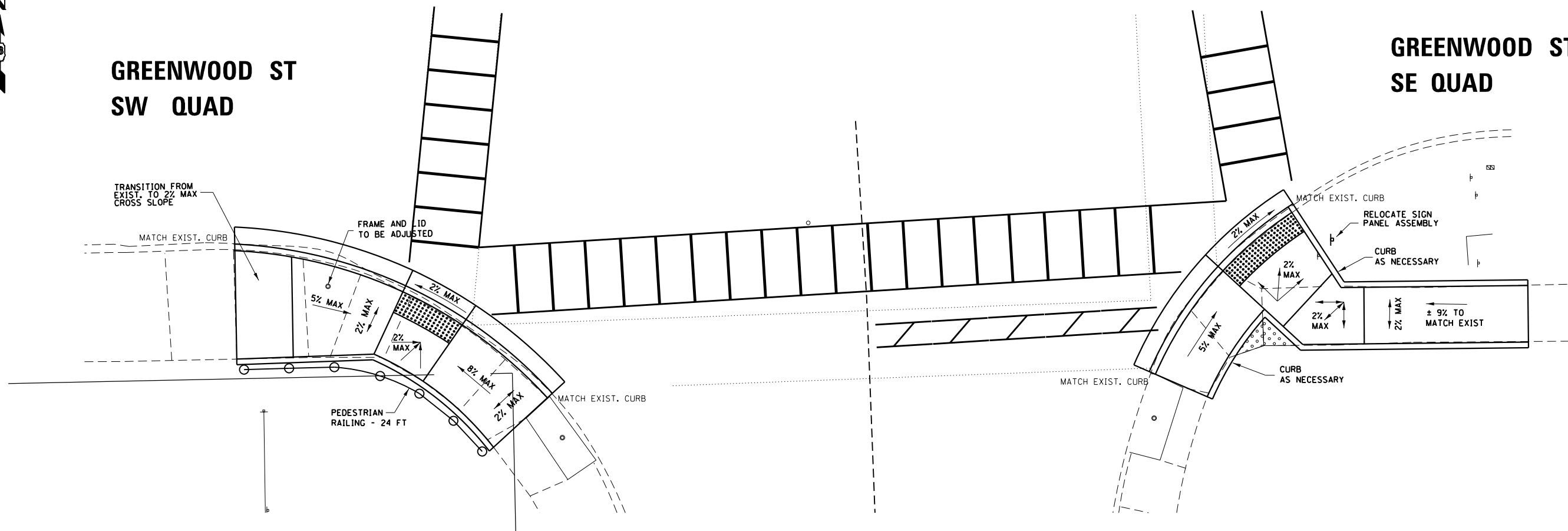
SCALE: SHEET OF SHEETS STA. TO STA.

F.A. RTE.	SECTION	COUNTY	TOTAL SHEETS	SHEET NO.
VAR	D3 ADA RAMP 2017-1	BUREAU	48	22
CONTRACT NO. 66F15				
ILLINOIS FED. AID PROJECT				



GREENWOOD ST SW QUAD

GREENWOOD ST SE QUAD



- DETECTABLE WARNINGS
- SIDEWALK REMOVAL
- CC&G REMOVAL
- DRIVEWAY PAVEMENT REMOVAL
- SODDING SALT TOLERANT

FILE NAME =	USER NAME = budzynskim	DESIGNED -	REVISED -
pw:\IL\084EBID\INTEG.illinois.gov\PIWID\Documents\IDOT Offices\District 3\Projects\0366\DRAWING\GAD\Sheets\0366F15-shr-cover.dwg		DRAWN -	REVISED -
Default	PLOT SCALE = 10.0000' / 1"	CHECKED -	REVISED -
	PLOT DATE = 4/7/2017	DATE -	REVISED -

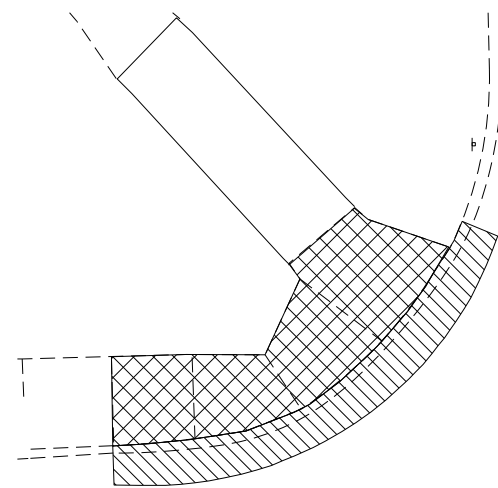
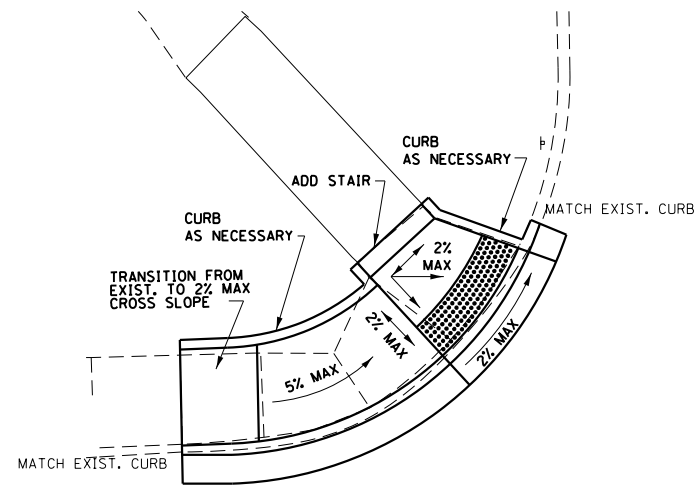
**STATE OF ILLINOIS
DEPARTMENT OF TRANSPORTATION**

US 6 / IL 89 & GREENWOOD ST			
SCALE:	SHEET	OF SHEETS	STA. TO STA.

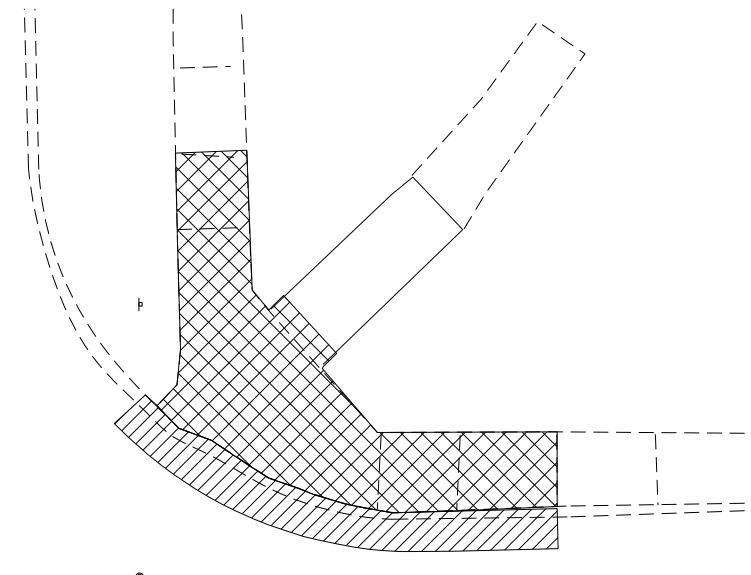
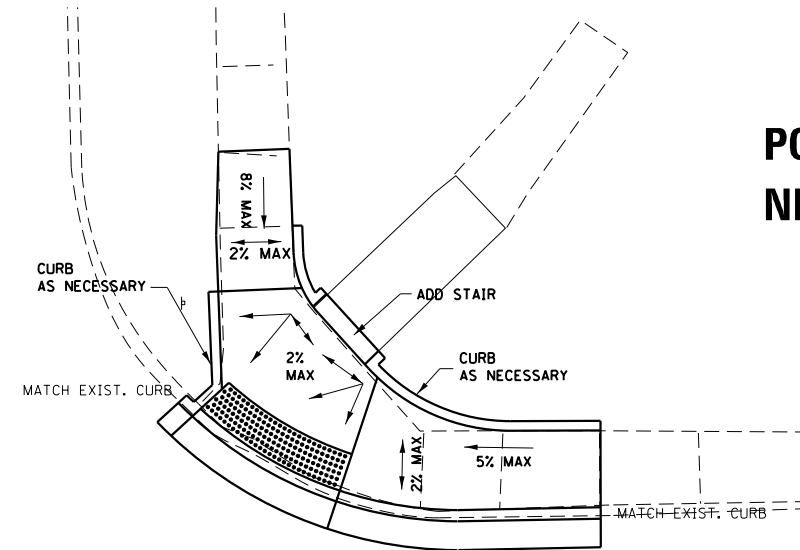
F.A. RTE.	SECTION	COUNTY	TOTAL SHEETS	SHEET NO.
VAR	D3 ADA RAMP 2017-1	BUREAU	48	23
			CONTRACT NO. 66F15	
ILLINOIS FED. AID PROJECT				



**POWER ST
NW QUAD**



**POWER ST
NE QUAD**



- DETECTABLE WARNINGS
- SIDEWALK REMOVAL
- CC&G REMOVAL
- DRIVEWAY PAVEMENT REMOVAL
- SODDING SALT TOLERANT



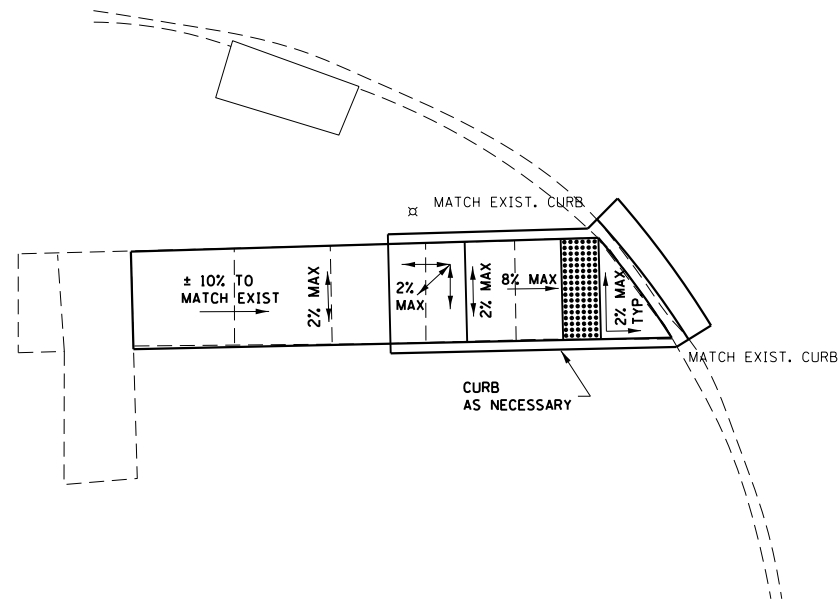
FILE NAME =	USER NAME = budzynskim	DESIGNED -	REVISED -
p:\11\084EBIDINTEG.illinois.gov\PI\DOT\Documents\DOT Offices\District 3\Projects\0366F15\Drawings\GAD\Drawings\0366F15-shr-cover.dwg		DRAWN -	REVISED -
Default	PLOT SCALE = 10.0000' / in.	CHECKED -	REVISED -
	PLOT DATE = 4/7/2017	DATE -	REVISED -

**STATE OF ILLINOIS
DEPARTMENT OF TRANSPORTATION**

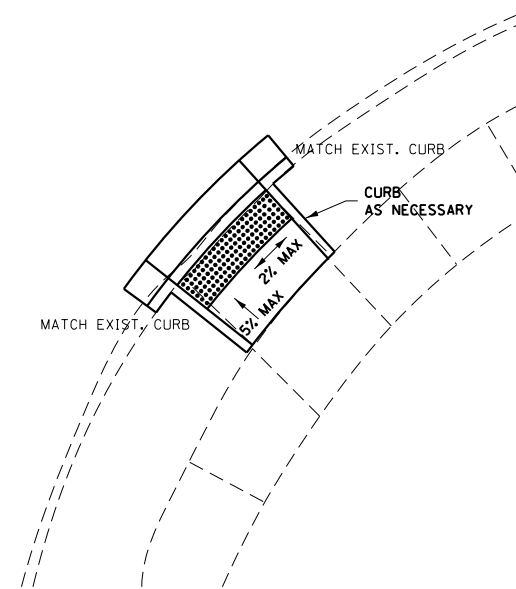
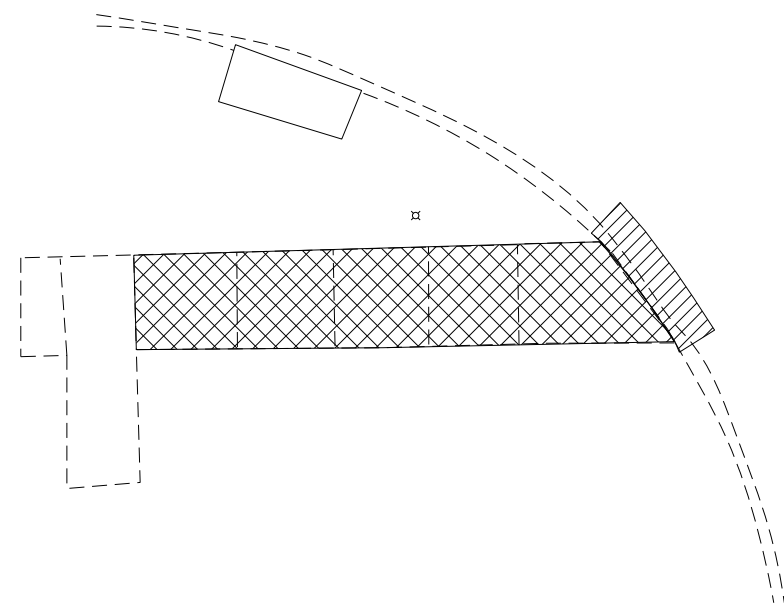
US 6 / IL 89 & POWER ST

SCALE: SHEET OF SHEETS STA. TO STA.

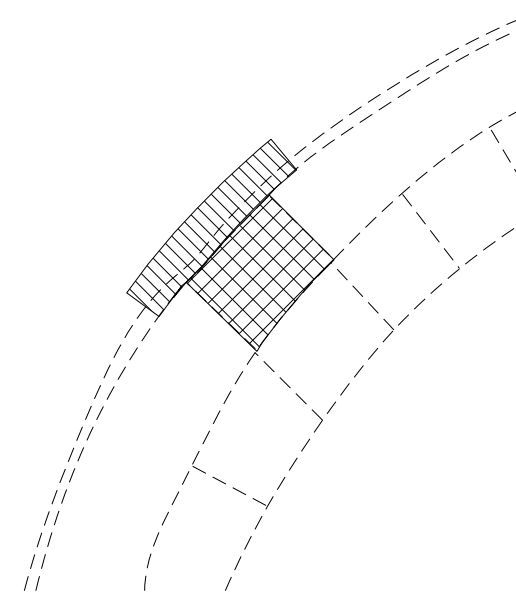
F.A. RTE.	SECTION	COUNTY	TOTAL SHEETS	SHEET NO.
VAR	D3 ADA RAMPS 2017-1	BUREAU	48	24
CONTRACT NO. 66F15				
ILLINOIS FED. AID PROJECT				



**POWER ST
SW QUAD**



**POWER ST
SE QUAD**



- DETECTABLE WARNINGS
- SIDEWALK REMOVAL
- CC&G REMOVAL
- DRIVEWAY PAVEMENT REMOVAL
- SODDING SALT TOLERANT



FILE NAME =	USER NAME = budzynskim	DESIGNED -	REVISED -
p:\11\084EBIDINTEG.illinois.gov\PIWIDOT\Documents\IDOT Offices\District 3\Projects\0366\DRAWING\GAD\Sheets\0366F15-shft-cover.dwg		DESIGNED -	REVISED -
Default	PLOT SCALE = 10.0000' / in.	CHECKED -	REVISED -
	PLOT DATE = 4/7/2017	DATE -	REVISED -

**STATE OF ILLINOIS
DEPARTMENT OF TRANSPORTATION**

US 6 / IL 89 & POWER ST

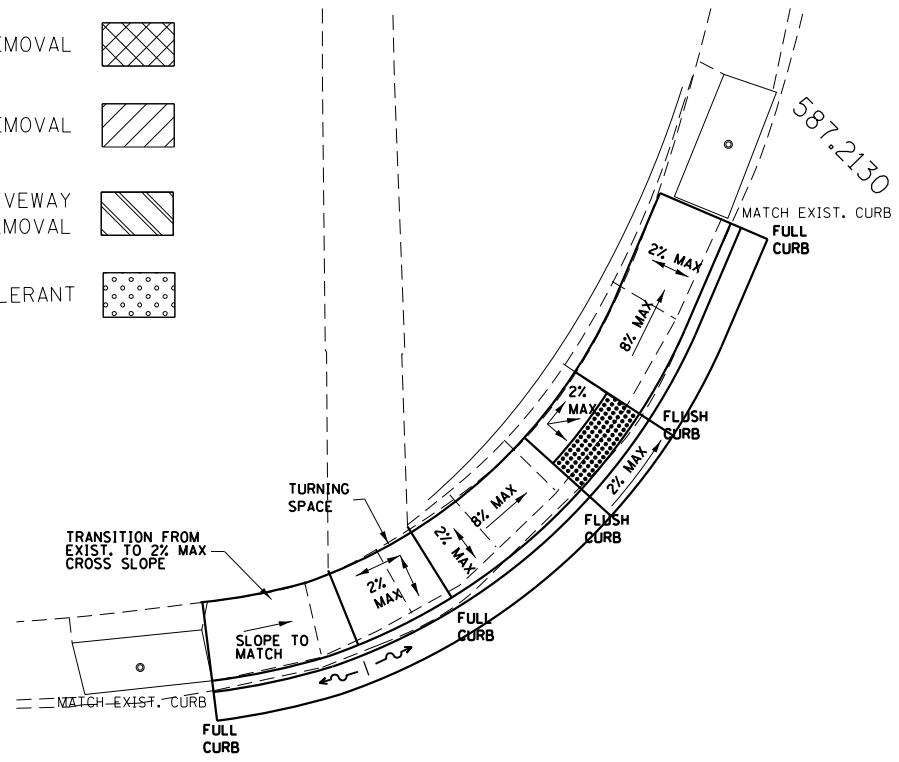
SCALE: SHEET OF SHEETS STA. TO STA.

F.A. RTE.	SECTION	COUNTY	TOTAL SHEETS	SHEET NO.
VAR	D3 ADA RAMP 2017-1	BUREAU	48	25
			CONTRACT NO. 66F15	
ILLINOIS FED. AID PROJECT				

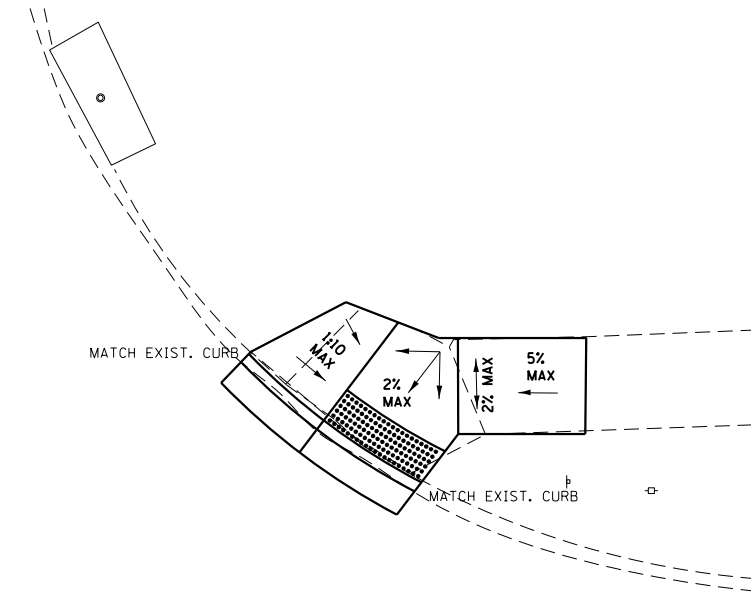


- DETECTABLE WARNINGS
- SIDEWALK REMOVAL
- CC&G REMOVAL
- DRIVEWAY PAVEMENT REMOVAL
- SODDING SALT TOLERANT

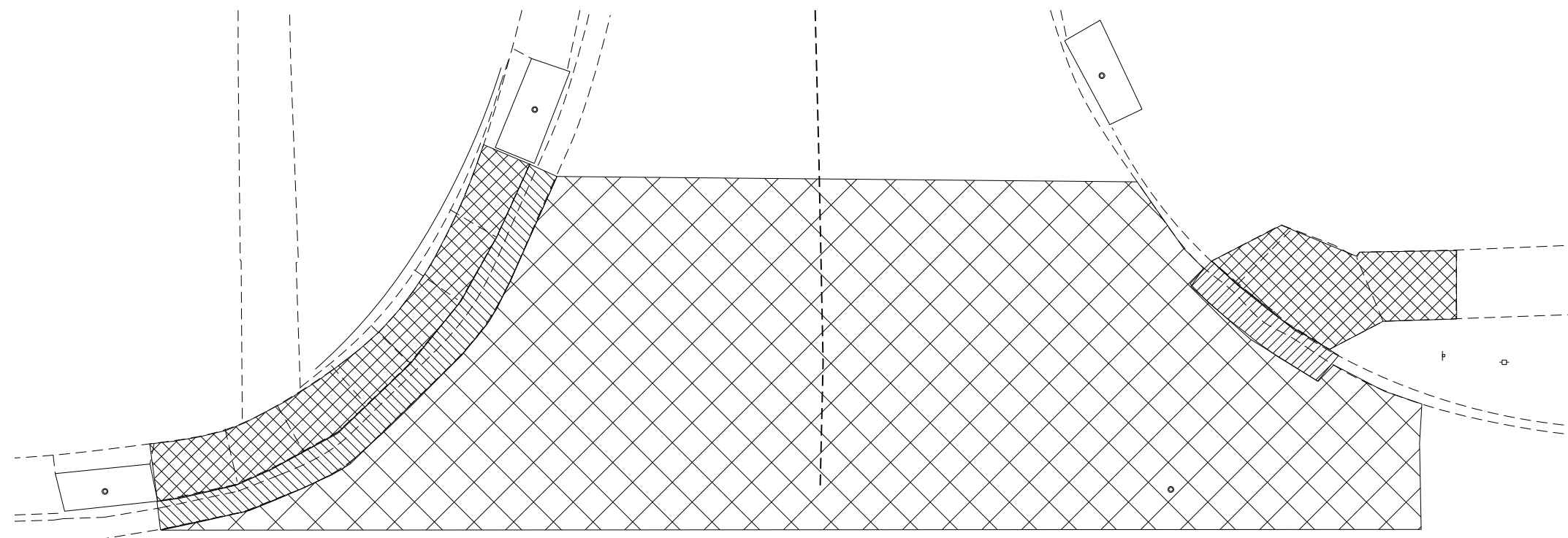
**CORNELIA ST
NW QUAD**



**CORNELIA ST
NE QUAD**



**CORNELIA ST
NW QUAD**



**CORNELIA ST
NE QUAD**



FILE NAME =	USER NAME = budzynskim	DESIGNED -	REVISED -
pw:\IL\084EBIDINTEG.illinois.gov\PIWIDOT\Documents\IDOT Offices\District 3\Projects\0366F15\Drawings\GADsheets\0366F15-shr-cover.dwg		DRAWN -	REVISED -
Default	PLOT SCALE = 10.0000' / 1"	CHECKED -	REVISED -
	PLOT DATE = 4/7/2017	DATE -	REVISED -

**STATE OF ILLINOIS
DEPARTMENT OF TRANSPORTATION**

US 6 / IL 89 & CORNELIA ST

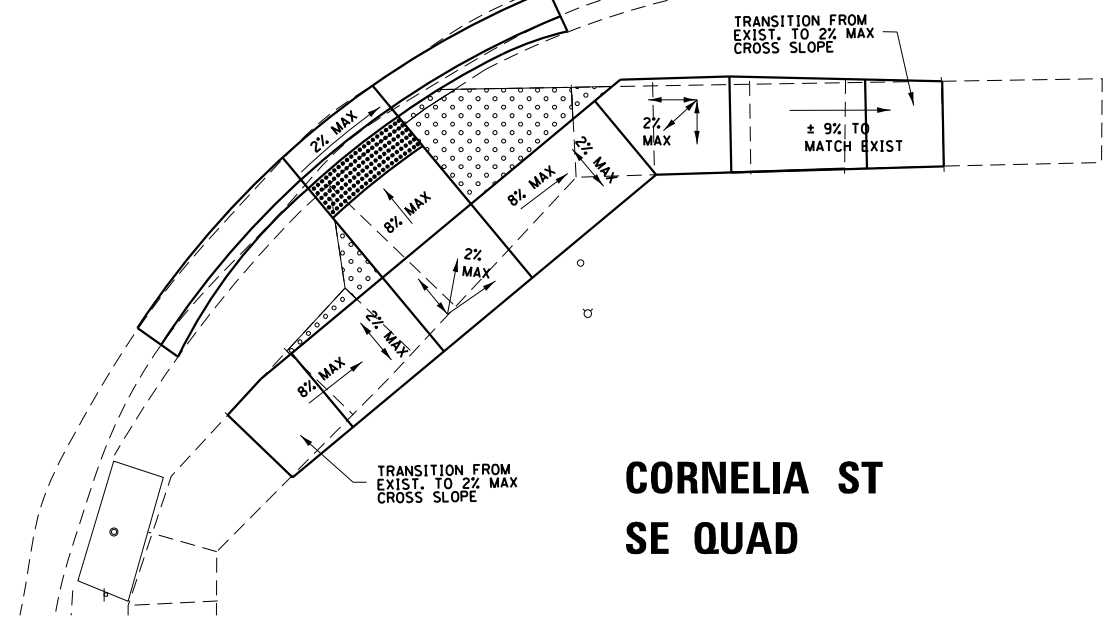
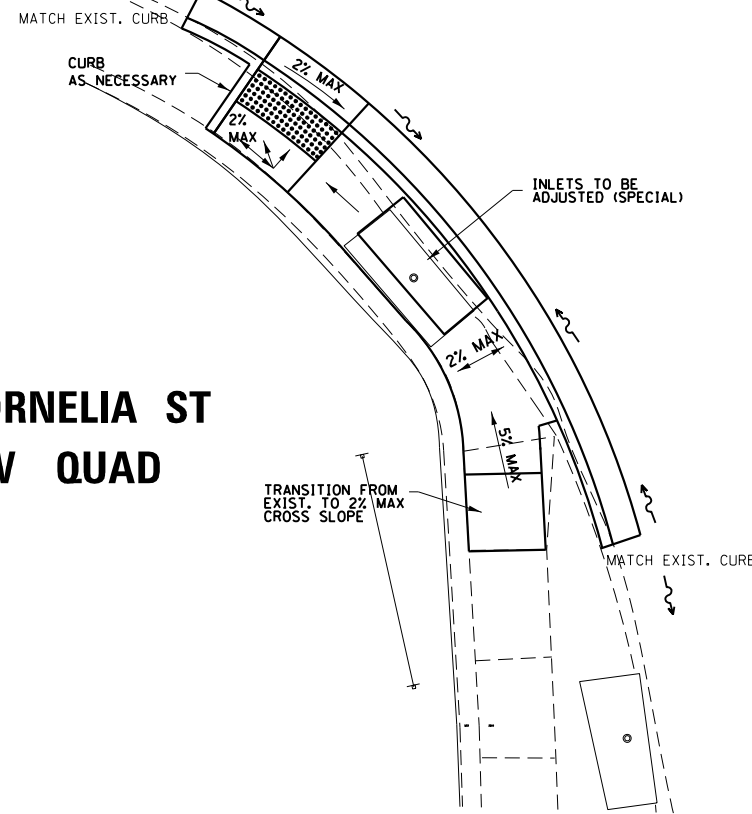
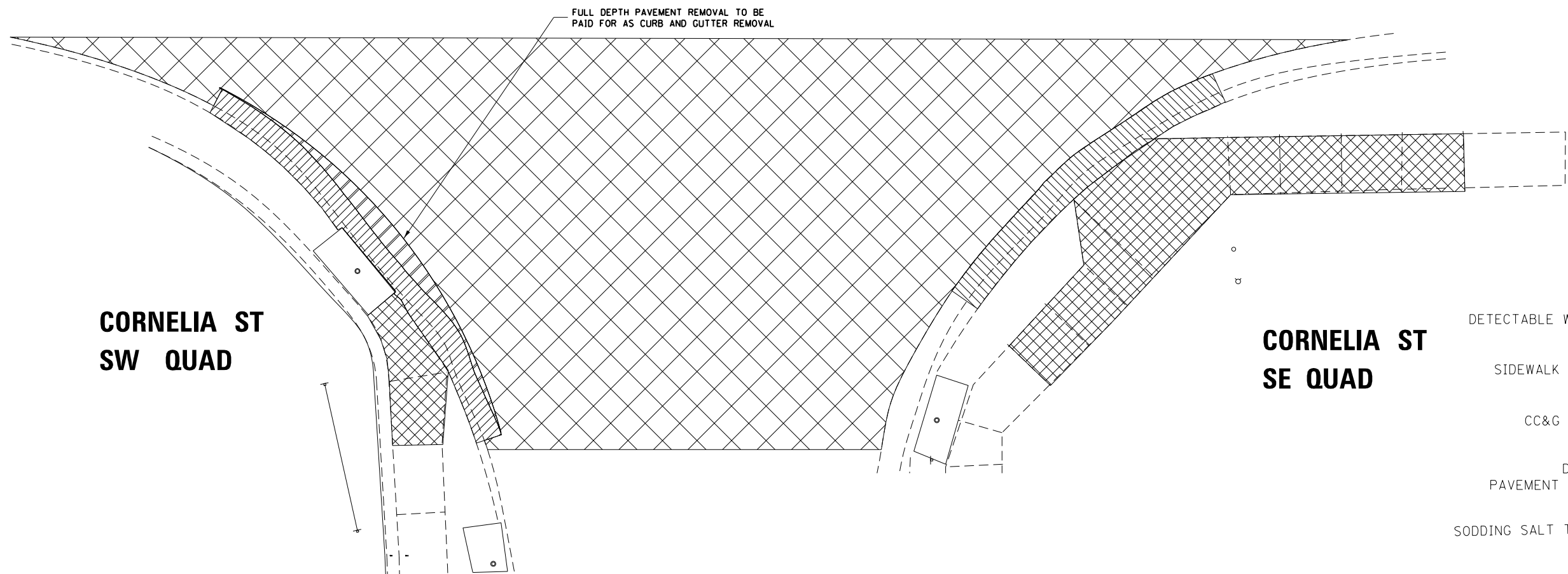
SCALE: SHEET OF SHEETS STA. TO STA.

F.A. RTE.	SECTION	COUNTY	TOTAL SHEETS	SHEET NO.
VAR	D3 ADA RAMP 2017-1	BUREAU	48	26
CONTRACT NO. 66F15				
ILLINOIS FED. AID PROJECT				

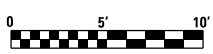


**CORNELIA ST
SW QUAD**

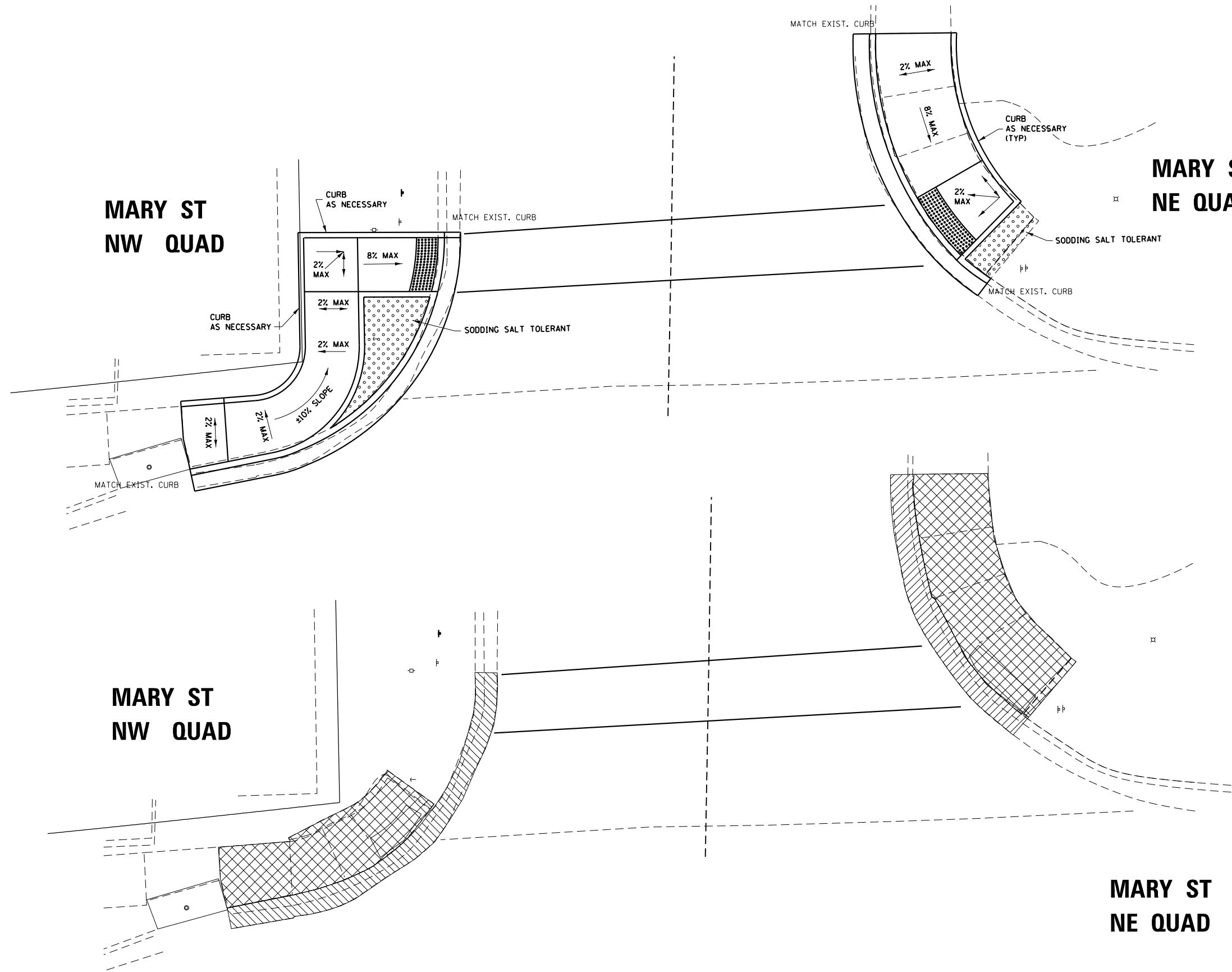
**CORNELIA ST
SE QUAD**








FULL DEPTH PAVEMENT REMOVAL TO BE PAID FOR AS CURB AND GUTTER REMOVAL



FILE NAME =	USER NAME = budzynskim	DESIGNED -	REVISED -	STATE OF ILLINOIS DEPARTMENT OF TRANSPORTATION	US 6 / IL 89 & CORNELIA ST				F.A. RTE.	SECTION	COUNTY	TOTAL SHEETS	SHEET NO.
Default		CHECKED -	REVISED -		SCALE:	SHEET	OF	SHEETS	STA.	TO STA.	BUREAU	48	27
		DATE -	REVISED -						CONTRACT NO. 66F15				
									ILLINOIS FED. AID PROJECT				



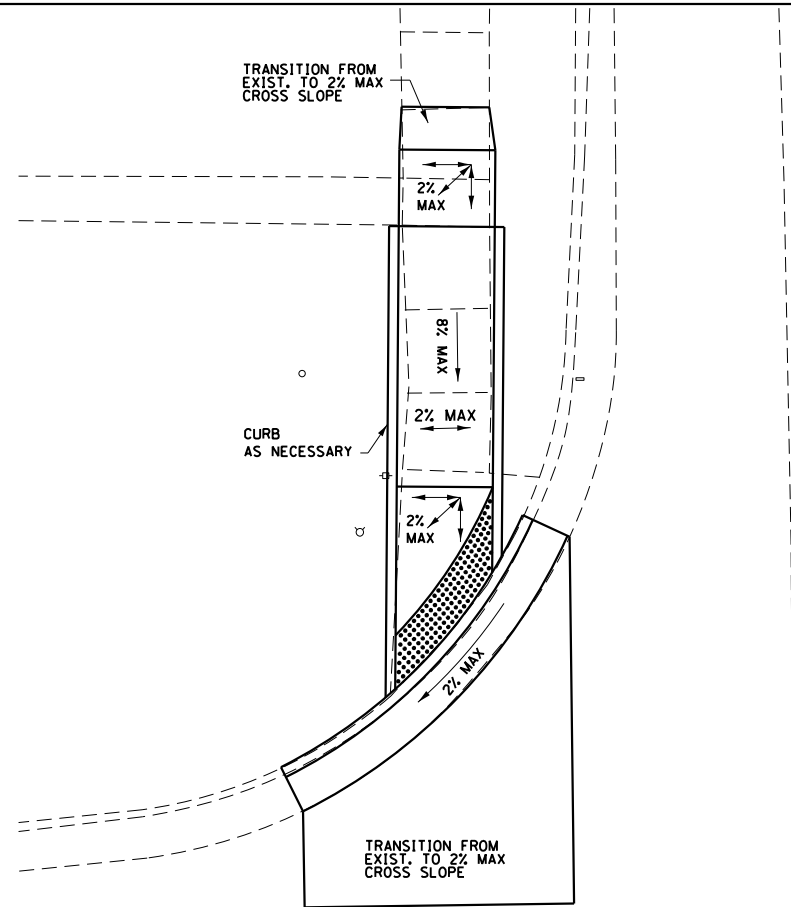
- DETECTABLE WARNINGS 
- SIDEWALK REMOVAL 
- CC&G REMOVAL 
- DRIVEWAY PAVEMENT REMOVAL 
- SODDING SALT TOLERANT 

FILE NAME =	USER NAME = budzynskim	DESIGNED -	REVISED -
p:\11\084EBIDINTEG.illinois.gov\PI\DOT\Documents\DOT Offices\District 3\Projects\0366\DRAWING\GAD\Sheets\0366F15-shr-cover.dwg		DRAWN -	REVISED -
Default	PLOT SCALE = 10.0000' / in.	CHECKED -	REVISED -
	PLOT DATE = 4/7/2017	DATE -	REVISED -





**STATE OF ILLINOIS
DEPARTMENT OF TRANSPORTATION**

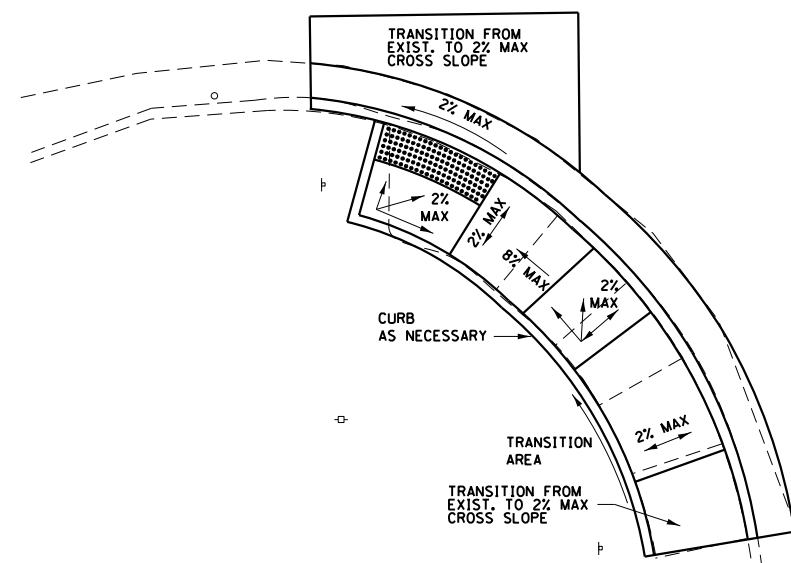
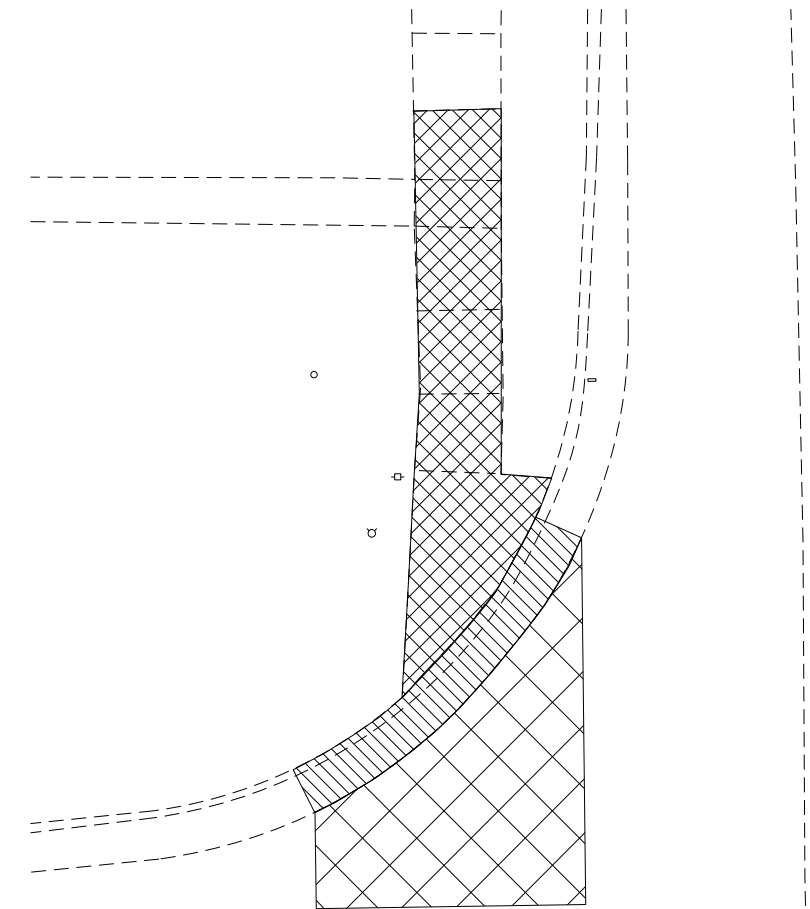
US 6 / IL 89 & MARY ST (NORTH LEG)			
SCALE:	SHEET	OF SHEETS	STA. TO STA.

F.A. RTE.	SECTION	COUNTY	TOTAL SHEETS	SHEET NO.
VAR	D3 ADA RAMP 2017-1	BUREAU	48	28
CONTRACT NO. 66F15				
ILLINOIS FED. AID PROJECT				

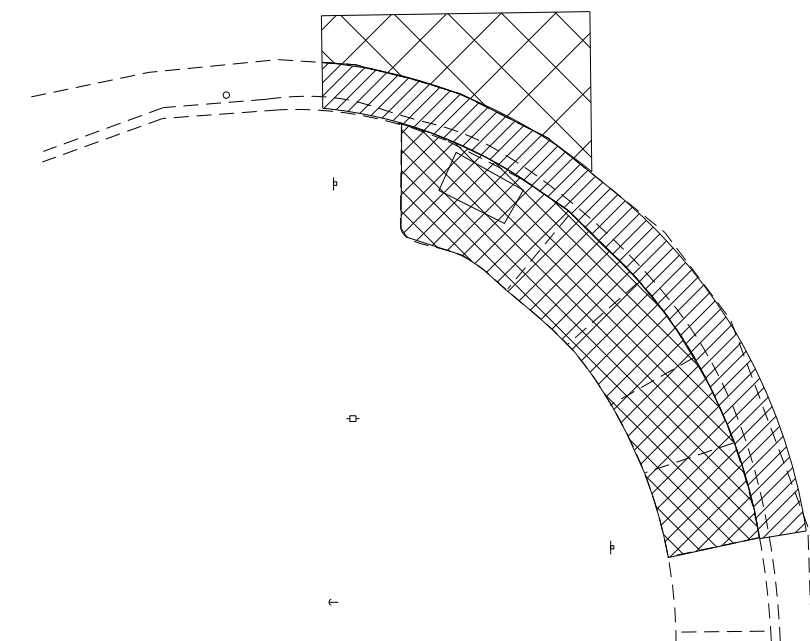


ILLINOIS ST NW QUAD

- DETECTABLE WARNINGS 
- SIDEWALK REMOVAL 
- CC&G REMOVAL 
- DRIVEWAY PAVEMENT REMOVAL 
- SODDING SALT TOLERANT 



ILLINOIS ST SW QUAD



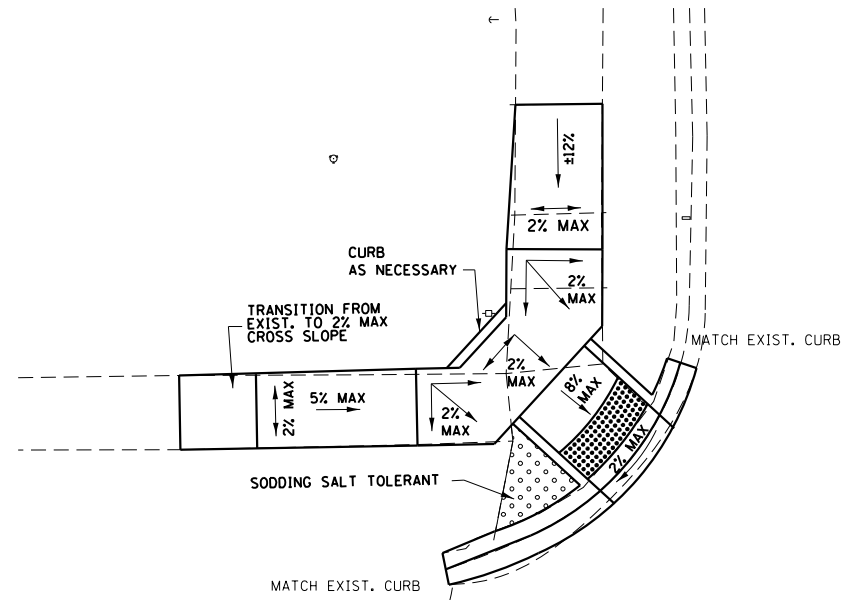
FILE NAME =	USER NAME = budzynskim	DESIGNED -	REVISED -
p:\11\084EBID\INTEG.illinois.gov\PIWIDOT\Documents\IDOT Offices\District 3\Projects\D366F15\Drawings\GADsheets\D366F15-shr-cover.dwg		DRAWN -	REVISED -
Default	PLOT SCALE = 10.0000' / in.	CHECKED -	REVISED -
	PLOT DATE = 4/7/2017	DATE -	REVISED -

**STATE OF ILLINOIS
DEPARTMENT OF TRANSPORTATION**






IL 89 & ILLINOIS ST

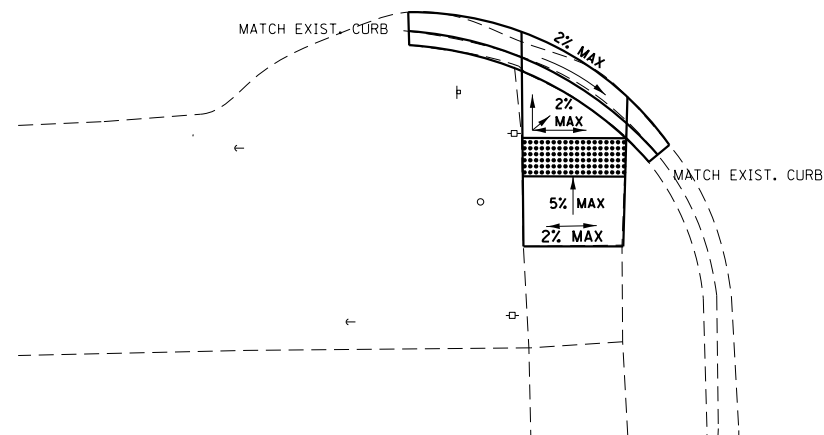
SCALE: SHEET OF SHEETS STA. TO STA.

F.A. RTE.	SECTION	COUNTY	TOTAL SHEETS	SHEET NO.
VAR	D3 ADA RAMPS 2017-1	BUREAU	48	29
			CONTRACT NO. 66F15	
ILLINOIS FED. AID PROJECT				

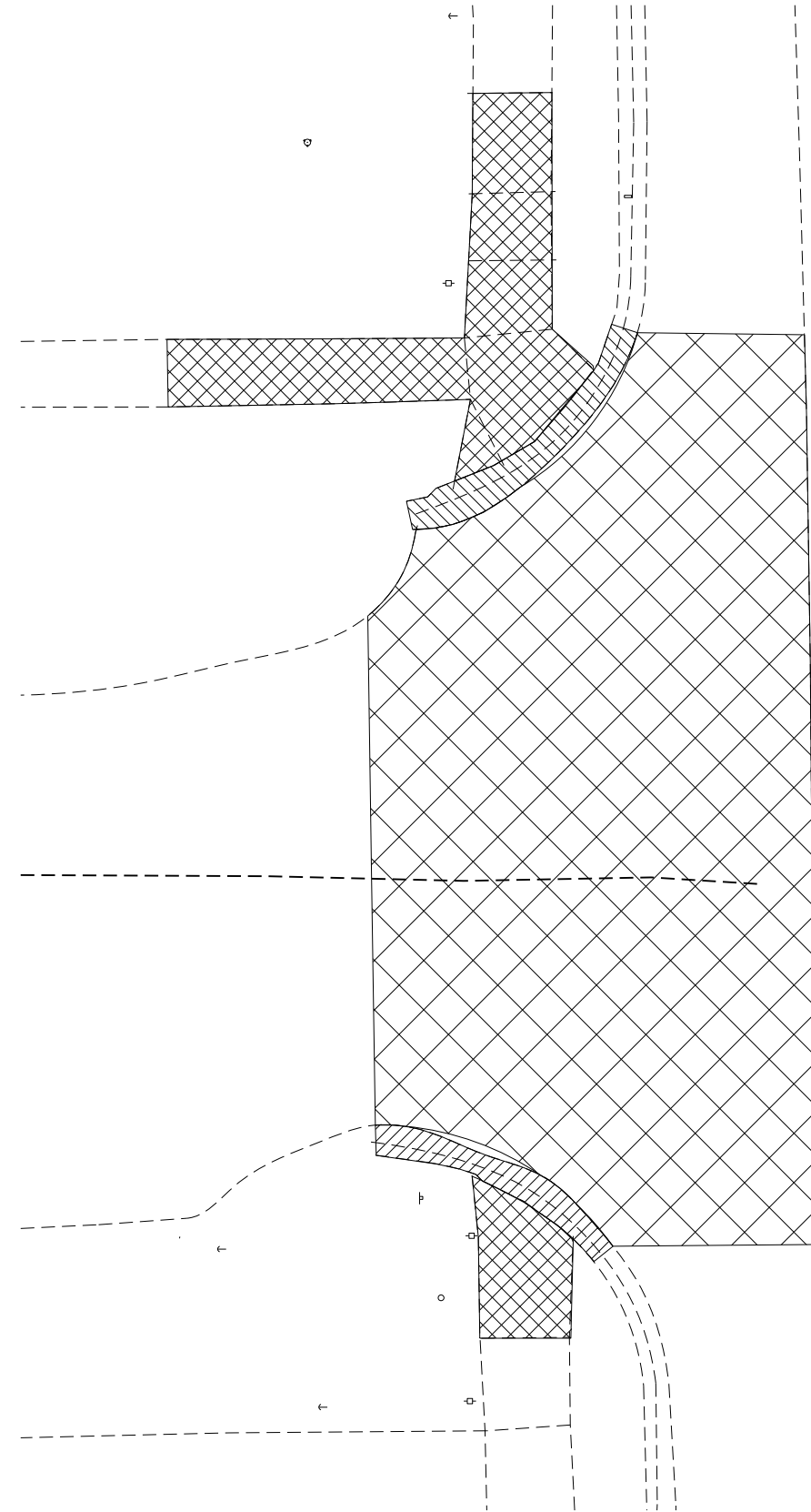


CAROLINE ST NW QUAD

- DETECTABLE WARNINGS 
- SIDEWALK REMOVAL 
- CC&G REMOVAL 
- DRIVEWAY PAVEMENT REMOVAL 
- SODDING SALT TOLERANT 



CAROLINE ST SW QUAD



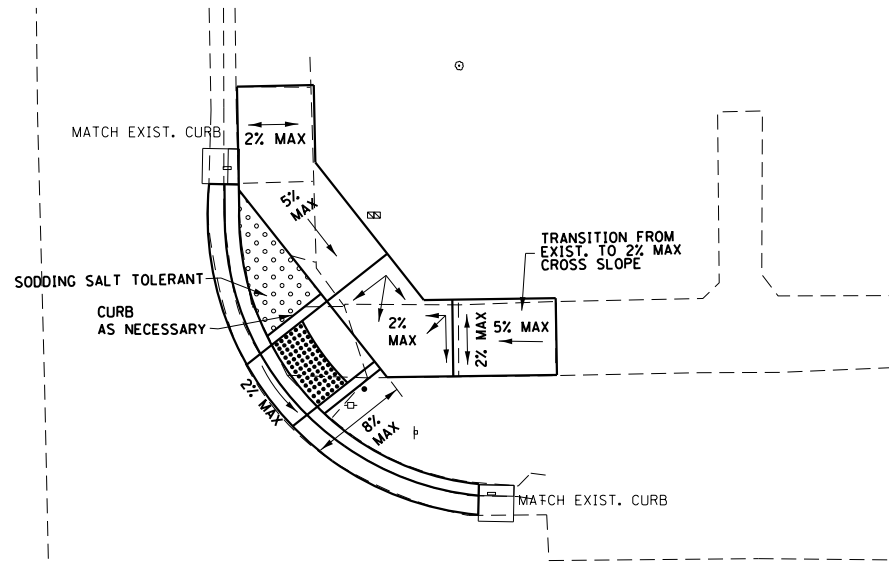
FILE NAME =	USER NAME = budzynskim	DESIGNED -	REVISED -
p:\11\084EBID\INTEG.illinois.gov\PWIDOT\Documents\IDOT Offices\District 3\Projects\0366F15\Drawings\GAD\Drawings\0366F15-shr-cover.dwg		DRAWN -	REVISED -
Default	PLOT SCALE = 10.0000' / in.	CHECKED -	REVISED -
	PLOT DATE = 4/7/2017	DATE -	REVISED -

STATE OF ILLINOIS
DEPARTMENT OF TRANSPORTATION

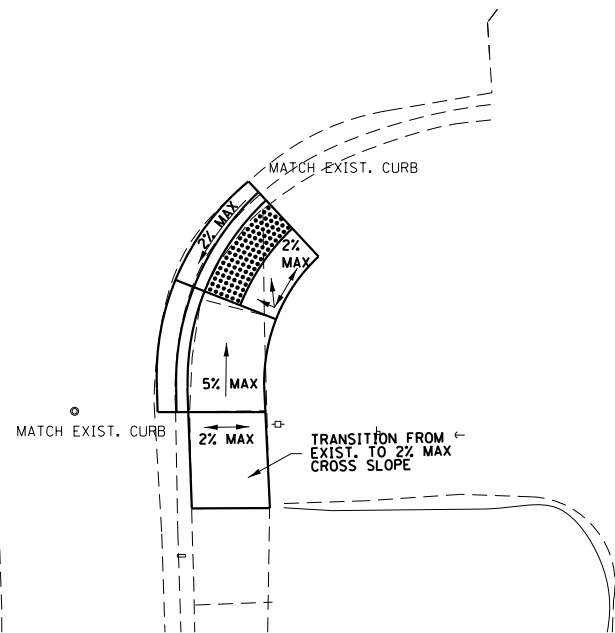
IL 89 & CAROLINE ST

SCALE: SHEET OF SHEETS STA. TO STA.

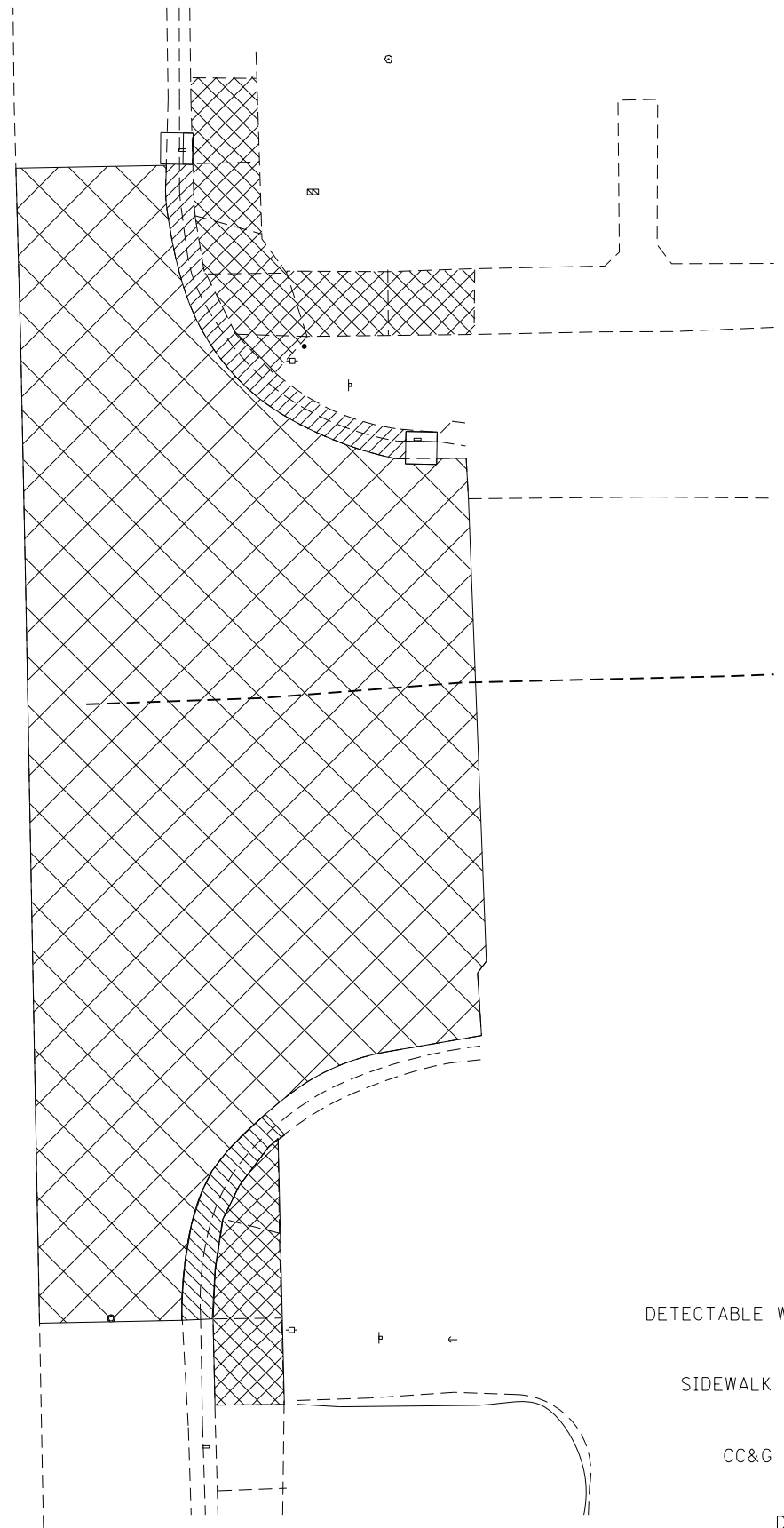
F.A. RTE.	SECTION	COUNTY	TOTAL SHEETS	SHEET NO.
VAR	D3 ADA RAMP 2017-1	BUREAU	48	30
CONTRACT NO. 66F15				
ILLINOIS FED. AID PROJECT				




**CAROLINE ST
NE QUAD**



**CAROLINE ST
SE QUAD**



- DETECTABLE WARNINGS 
- SIDEWALK REMOVAL 
- CC&G REMOVAL 
- DRIVEWAY PAVEMENT REMOVAL 
- SODDING SALT TOLERANT 



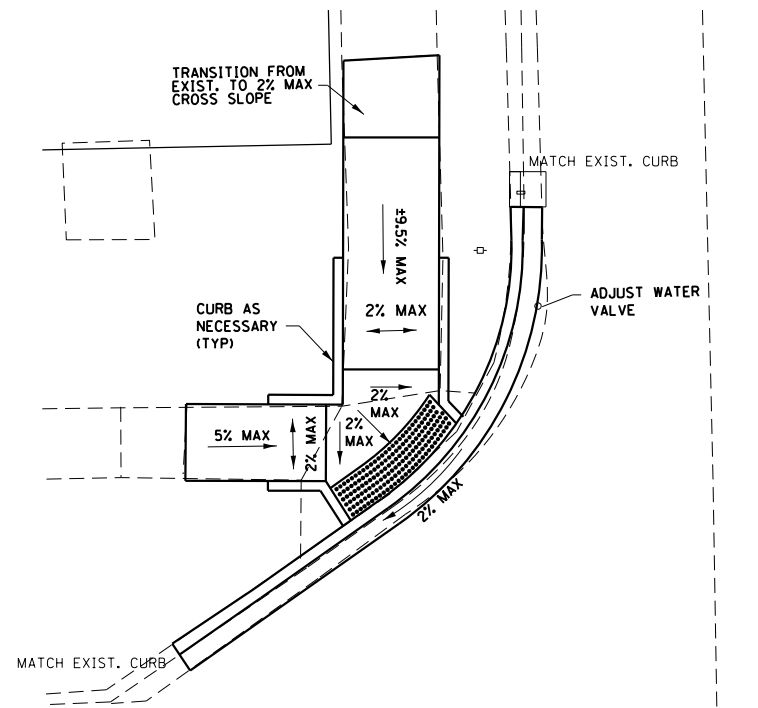
FILE NAME =	USER NAME = budzynskim	DESIGNED -	REVISED -
p:\11\084EBIDINTEG.illinois.gov\PIWIDOT\Documents\IDOT Offices\District 3\Projects\0366F15\Drawings\GADsheets\0366F15-shr-cover.dwg		DRAWN -	REVISED -
Default	PLOT SCALE = 10.0000' / in.	CHECKED -	REVISED -
	PLOT DATE = 4/7/2017	DATE -	REVISED -

**STATE OF ILLINOIS
DEPARTMENT OF TRANSPORTATION**

IL 89 & CAROLINE ST

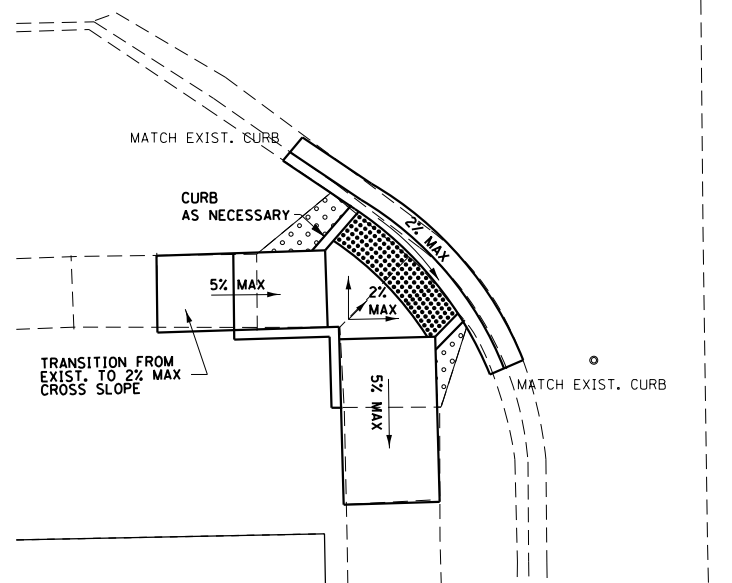
SCALE: SHEET OF SHEETS STA. TO STA.

F.A. RTE.	SECTION	COUNTY	TOTAL SHEETS	SHEET NO.
VAR	D3 ADA RAMP 2017-1	BUREAU	48	31
			CONTRACT NO. 66F15	
ILLINOIS FED. AID PROJECT				

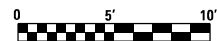
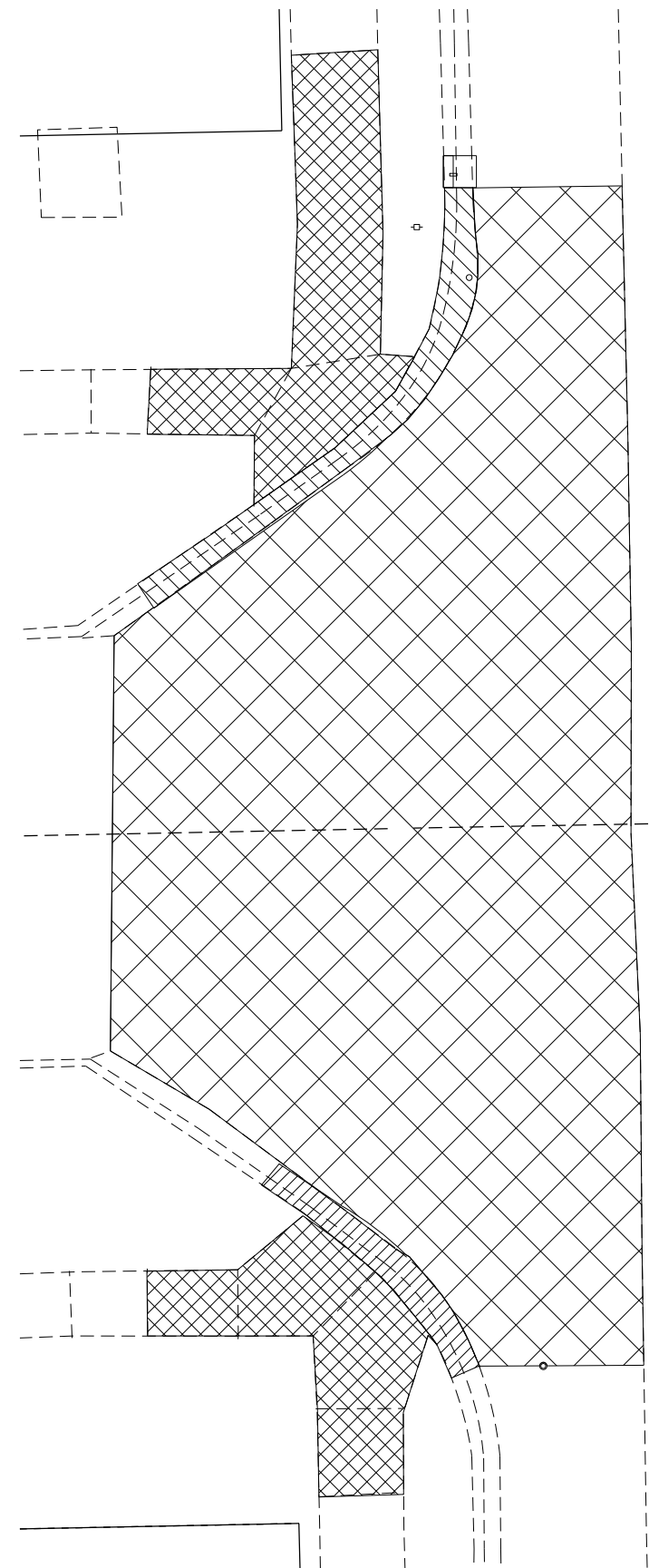


IOWA ST NW QUAD

- DETECTABLE WARNINGS
- SIDEWALK REMOVAL
- CC&G REMOVAL
- DRIVEWAY PAVEMENT REMOVAL
- SODDING SALT TOLERANT



IOWA ST SW QUAD

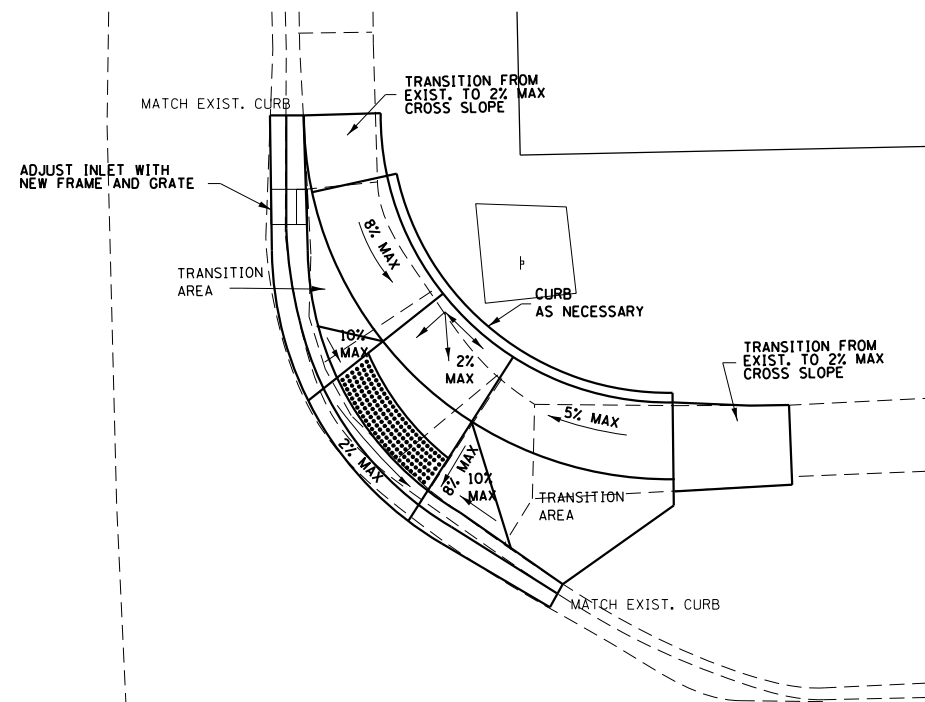


FILE NAME =	USER NAME = budzynskim	DESIGNED -	REVISED -
p:\1\1084EBIDINTEG.illinois.gov\PI\DOT\Documents\DOT Offices\District 3\Projects\0366F15\Drawings\GADsheets\0366F15-shr-cover.dwg		DRAWN -	REVISED -
Default	PLOT SCALE = 10.0000' / in.	CHECKED -	REVISED -
	PLOT DATE = 4/7/2017	DATE -	REVISED -



**STATE OF ILLINOIS
DEPARTMENT OF TRANSPORTATION**

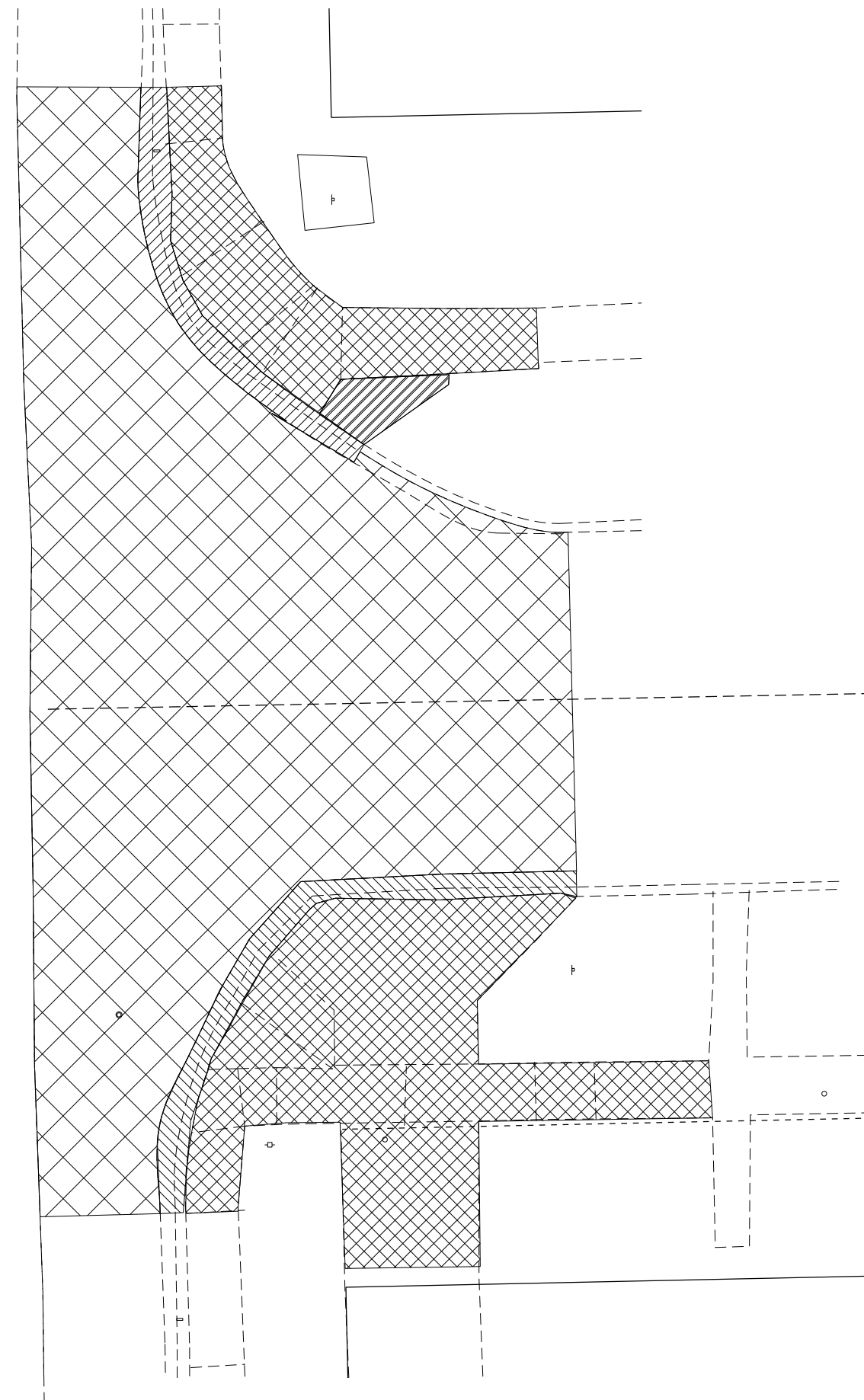
IL 89 & IOWA ST				
SCALE:	SHEET	OF	SHEETS	STA. TO STA.

F.A. RTE.	SECTION	COUNTY	TOTAL SHEETS	SHEET NO.
VAR	D3 ADA RAMPS 2017-1	BUREAU	48	32
CONTRACT NO. 66F15				
ILLINOIS FED. AID PROJECT				

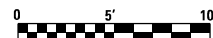
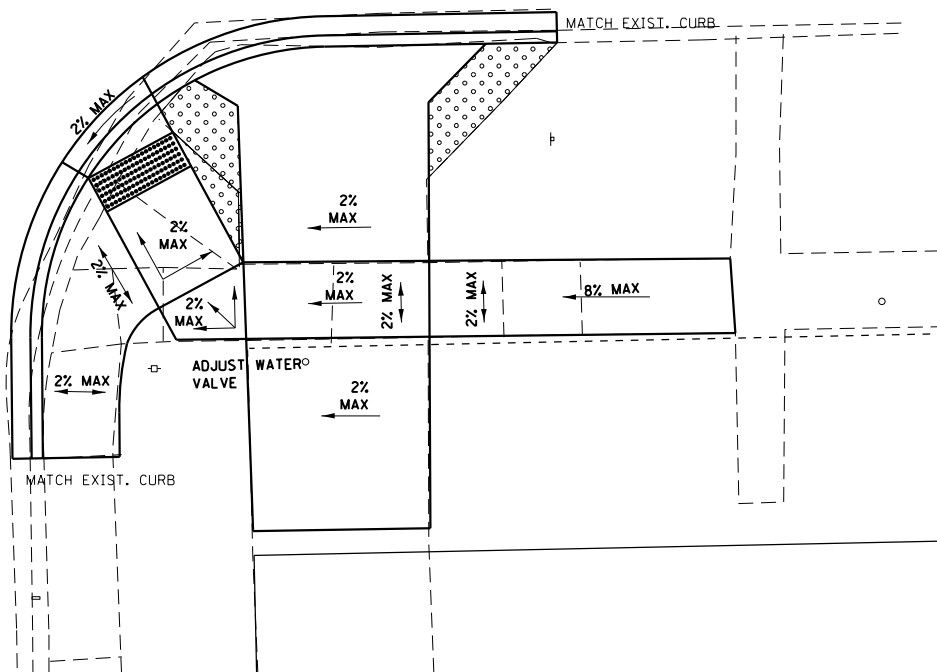


**IOWA ST
NE QUAD**

- DETECTABLE WARNINGS 
- SIDEWALK REMOVAL 
- CC&G REMOVAL 
- DRIVEWAY PAVEMENT REMOVAL 
- SODDING SALT TOLERANT 



**IOWA ST
SE QUAD**



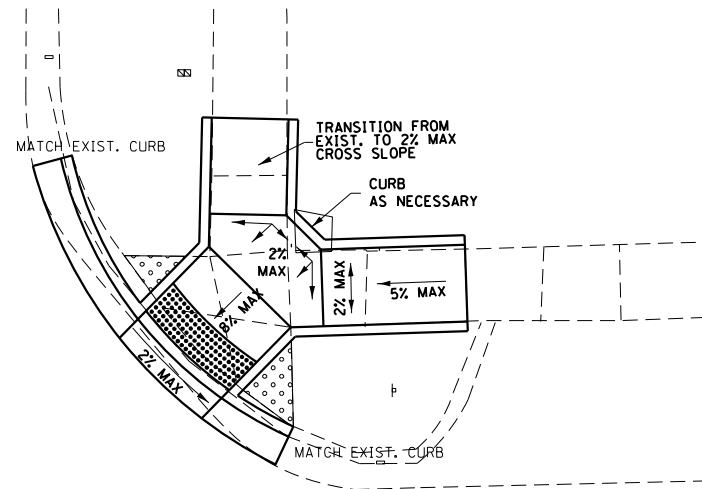
FILE NAME =	USER NAME = budzynskim	DESIGNED -	REVISED -
pw:\IL\084EBID\INTEG\illinois.gov\PWIDOT\Documents\DOT Offices\District 3\Projects\0366F15\Drawings\GADsheets\0366F15-sht-cover.dwg		DRAWN -	REVISED -
Default	PLOT SCALE = 10.0000' / in.	CHECKED -	REVISED -
	PLOT DATE = 4/7/2017	DATE -	REVISED -

**STATE OF ILLINOIS
DEPARTMENT OF TRANSPORTATION**

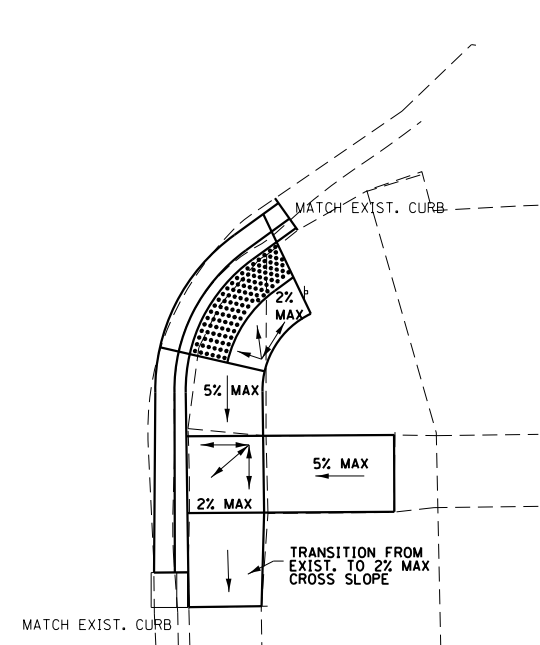
IL 89 & IOWA ST

SCALE: SHEET OF SHEETS STA. TO STA.

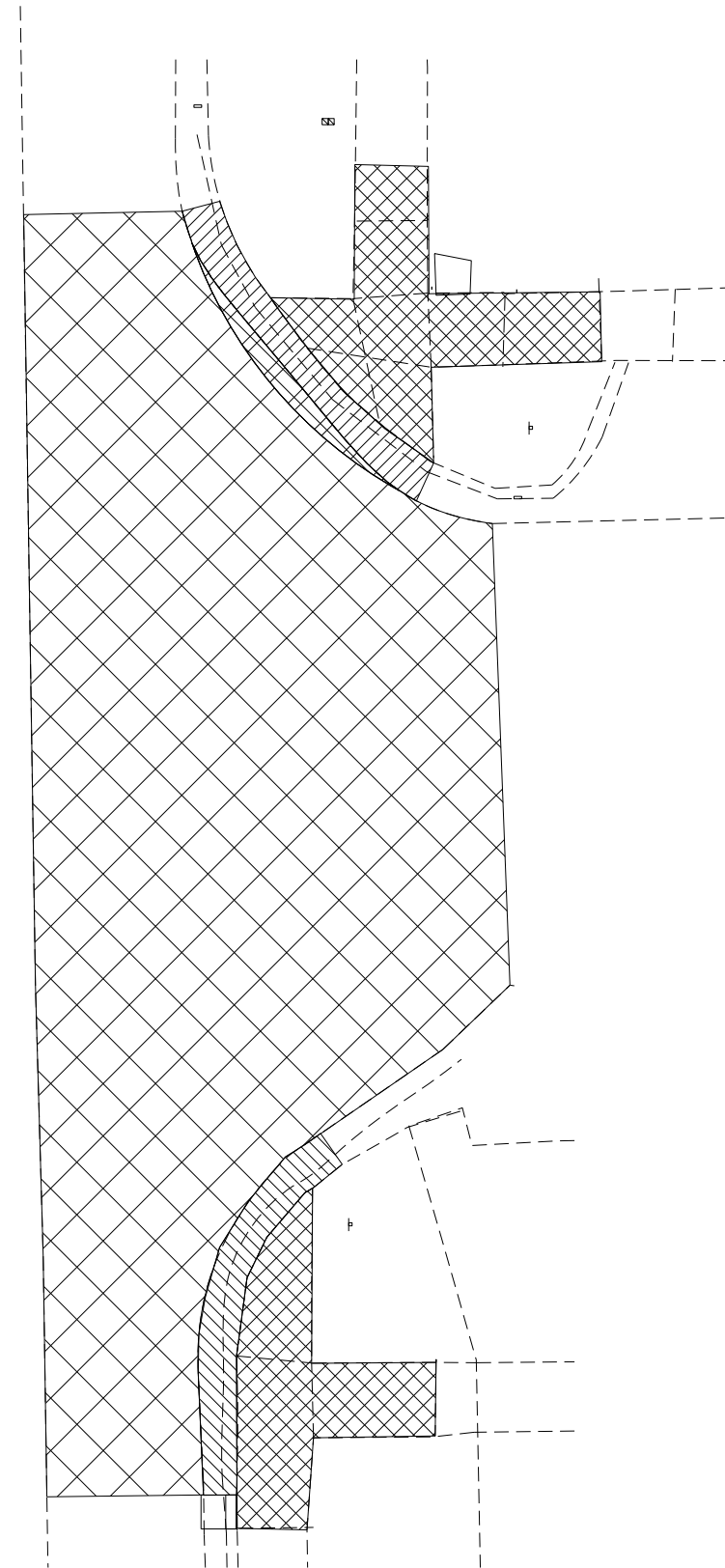
F.A. RTE.	SECTION	COUNTY	TOTAL SHEETS	SHEET NO.
VAR	D3 ADA RAMP 2017-1	BUREAU	48	33
CONTRACT NO. 66F15				
ILLINOIS FED. AID PROJECT				



**MINNESOTA ST
NE QUAD**



**MINNESOTA ST
SE QUAD**



- DETECTABLE WARNINGS
- SIDEWALK REMOVAL
- CC&G REMOVAL
- DRIVEWAY PAVEMENT REMOVAL
- SODDING SALT TOLERANT



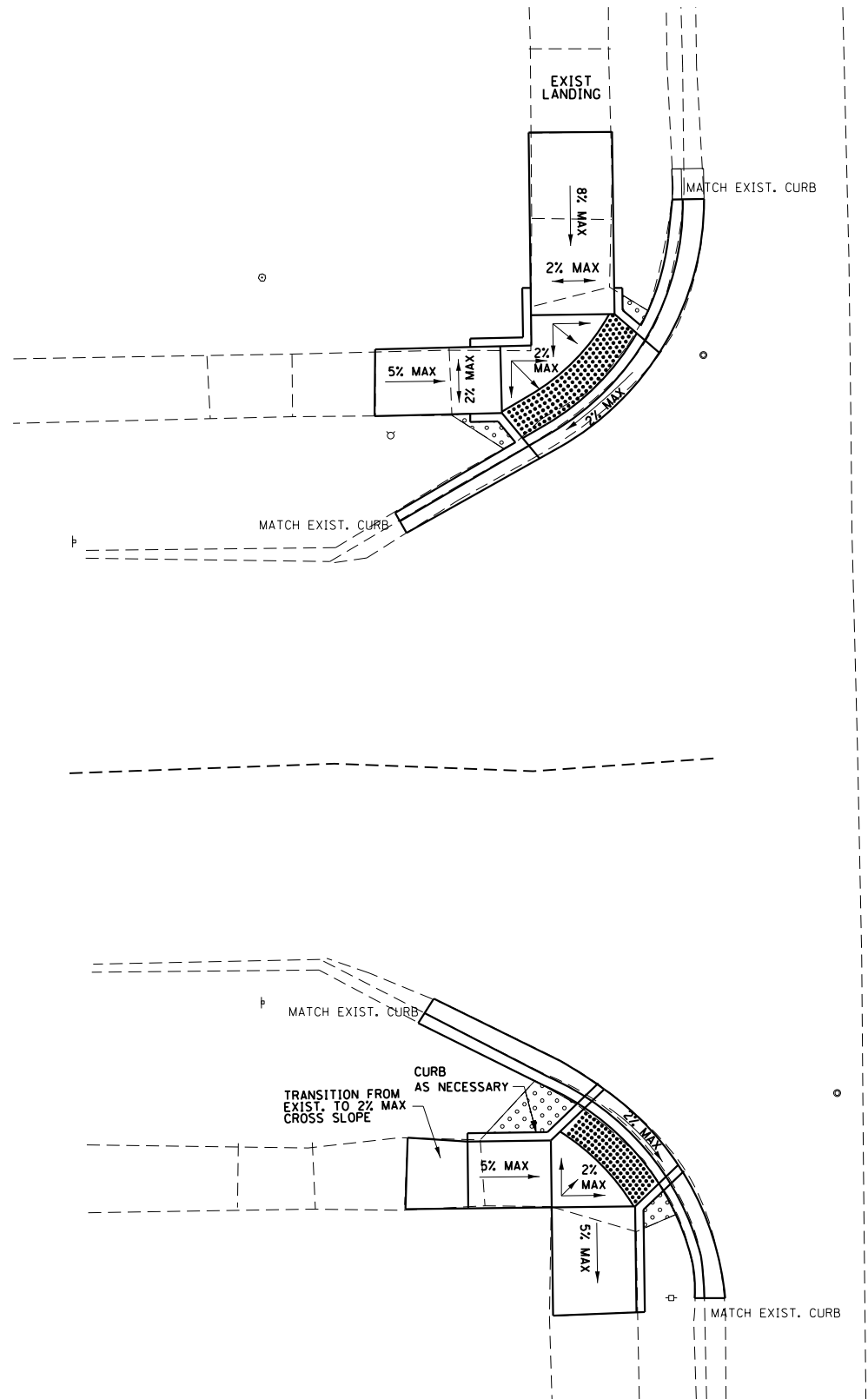
FILE NAME =	USER NAME = budzynskim	DESIGNED -	REVISED -
pw:\IL\084EBIDINTEG.illinois.gov\PWIDOT\Documents\IDOT Offices\District 3\Projects\D366F15\Drawings\GADsheets\D366F15-shr-cover.dwg		DRAWN -	REVISED -
Default	PLOT SCALE = 10.0000' / in.	CHECKED -	REVISED -
	PLOT DATE = 4/7/2017	DATE -	REVISED -

**STATE OF ILLINOIS
DEPARTMENT OF TRANSPORTATION**

IL 89 & MINNESOTA ST

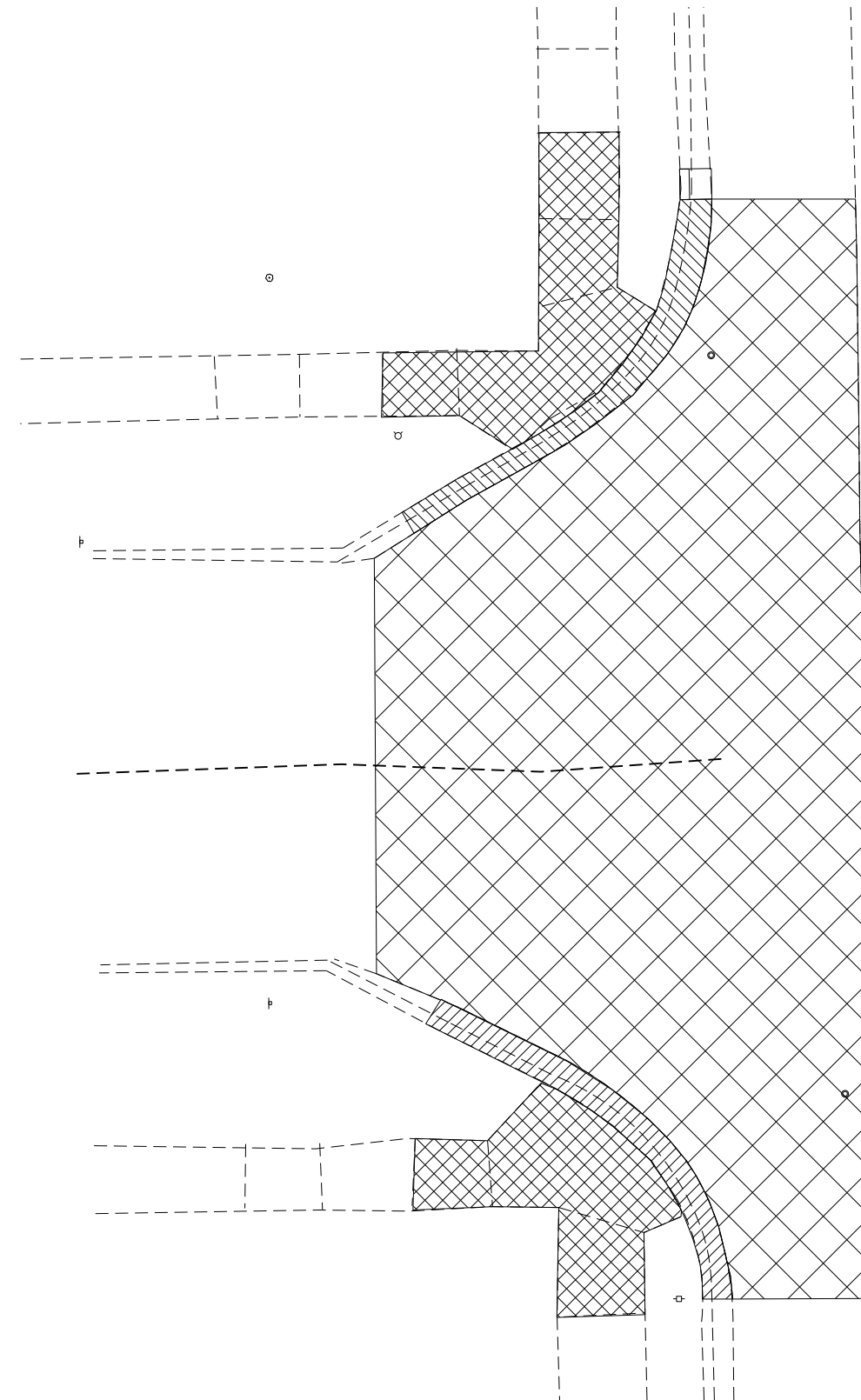
SCALE: SHEET OF SHEETS STA. TO STA.

F.A. RTE.	SECTION	COUNTY	TOTAL SHEETS	SHEET NO.
VAR	D3 ADA RAMP 2017-1	BUREAU	48	34
			CONTRACT NO. 66F15	
ILLINOIS FED. AID PROJECT				



**MINNESOTA ST
NW QUAD**

**MINNESOTA ST
SW QUAD**



- DETECTABLE WARNINGS
- SIDEWALK REMOVAL
- CC&G REMOVAL
- DRIVEWAY PAVEMENT REMOVAL
- SODDING SALT TOLERANT



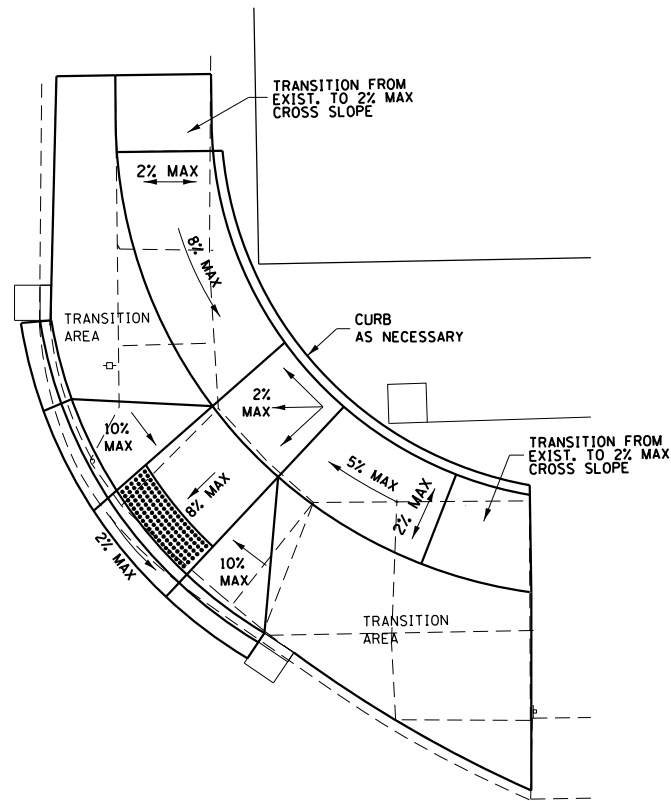
FILE NAME =	USER NAME = budzynskim	DESIGNED -	REVISED -
p:\11\084EBIDINTEG.illinois.gov\PIWIDOT\Documents\DOT Offices\District 3\Projects\0366F15\Drawings\GADsheets\0366F15-shr-cover.dwg		DRAWN -	REVISED -
Default	PLOT SCALE = 10.0000' / in.	CHECKED -	REVISED -
	PLOT DATE = 4/7/2017	DATE -	REVISED -

**STATE OF ILLINOIS
DEPARTMENT OF TRANSPORTATION**






IL 89 & MINNESOTA ST

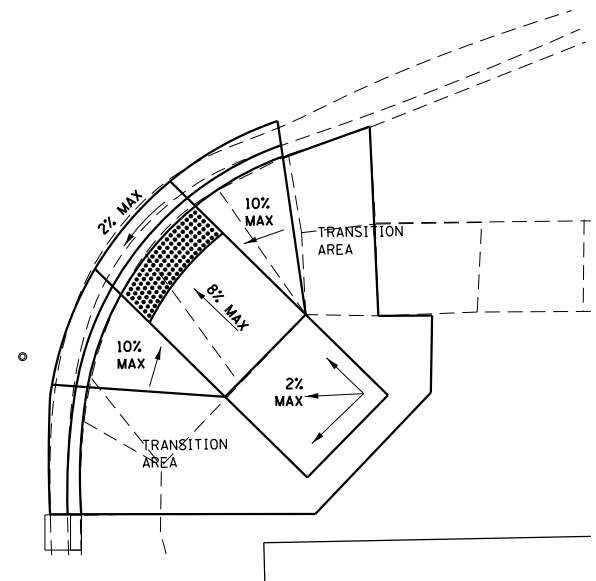
SCALE: SHEET OF SHEETS STA. TO STA.

F.A. RTE.	SECTION	COUNTY	TOTAL SHEETS	SHEET NO.
VAR	D3 ADA RAMPS 2017-1	BUREAU	48	35
CONTRACT NO. 66F15				
ILLINOIS FED. AID PROJECT				

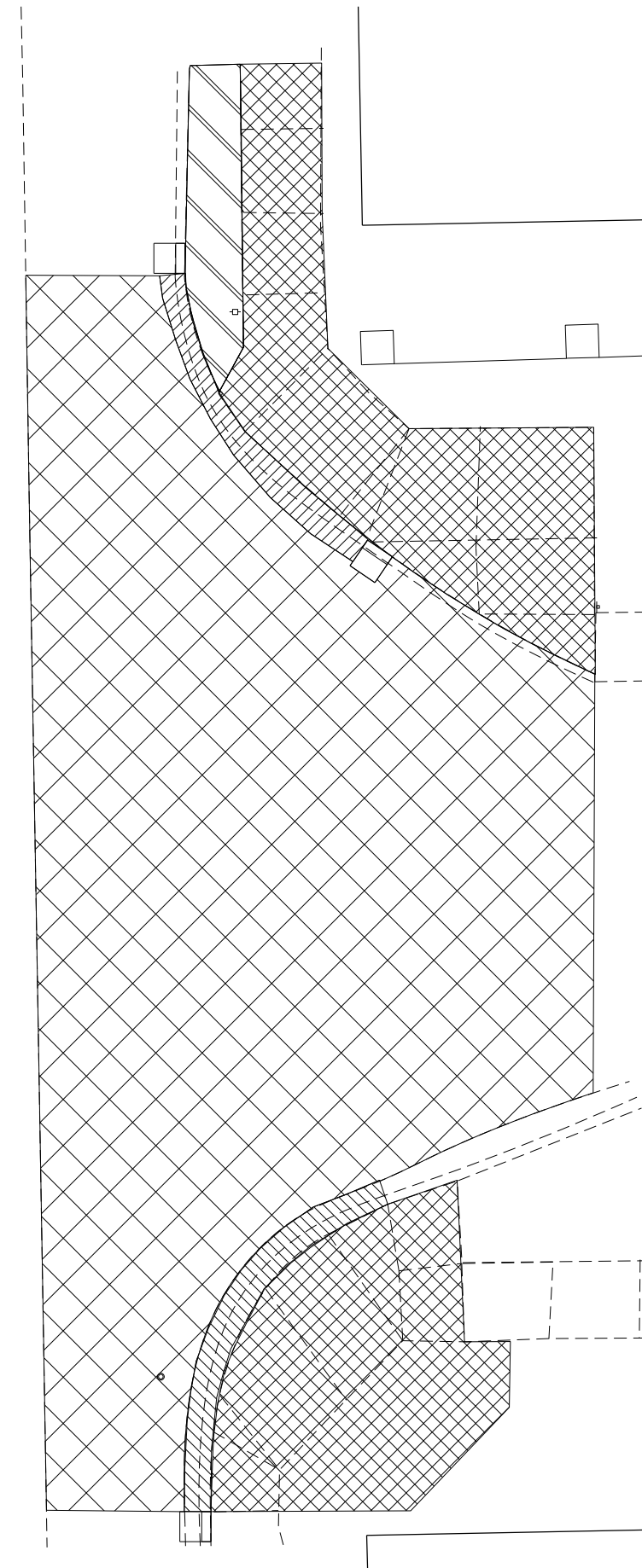


**DEVLIN ST
NE QUAD**

- DETECTABLE WARNINGS 
- SIDEWALK REMOVAL 
- CC&G REMOVAL 
- DRIVEWAY PAVEMENT REMOVAL 
- SODDING SALT TOLERANT 



**DEVLIN ST
SE QUAD**



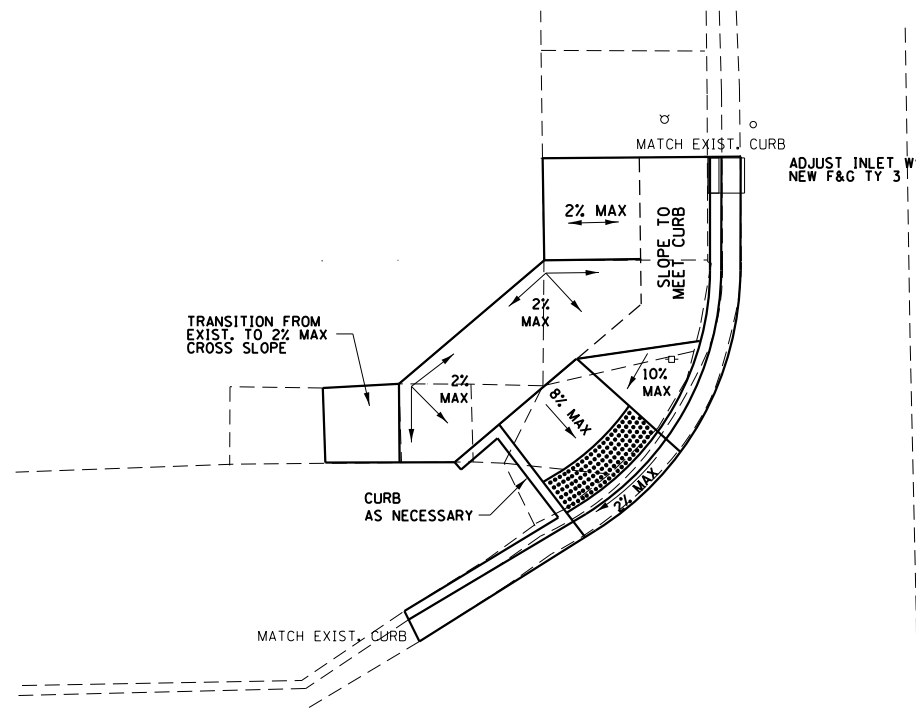
FILE NAME =	USER NAME = budzynskim	DESIGNED -	REVISED -
pw:\IL\084EBIDINTEG.illinois.gov\PIWIDOT\Documents\DOT Offices\District 3\Projects\0366F15\GAD\Drawings\0366F15-shr-cover.dwg		DRAWN -	REVISED -
Default	PLOT SCALE = 10.0000' / in.	CHECKED -	REVISED -
	PLOT DATE = 4/7/2017	DATE -	REVISED -

**STATE OF ILLINOIS
DEPARTMENT OF TRANSPORTATION**

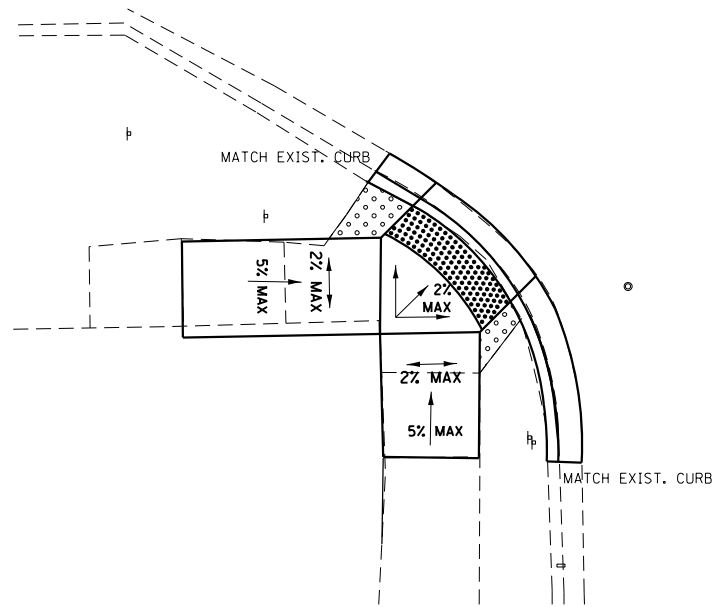
IL 89 & DEVLIN ST

SCALE: SHEET OF SHEETS STA. TO STA.

F.A. RTE.	SECTION	COUNTY	TOTAL SHEETS	SHEET NO.
VAR	D3 ADA RAMP 2017-1	BUREAU	48	36
			CONTRACT NO. 66F15	
ILLINOIS FED. AID PROJECT				


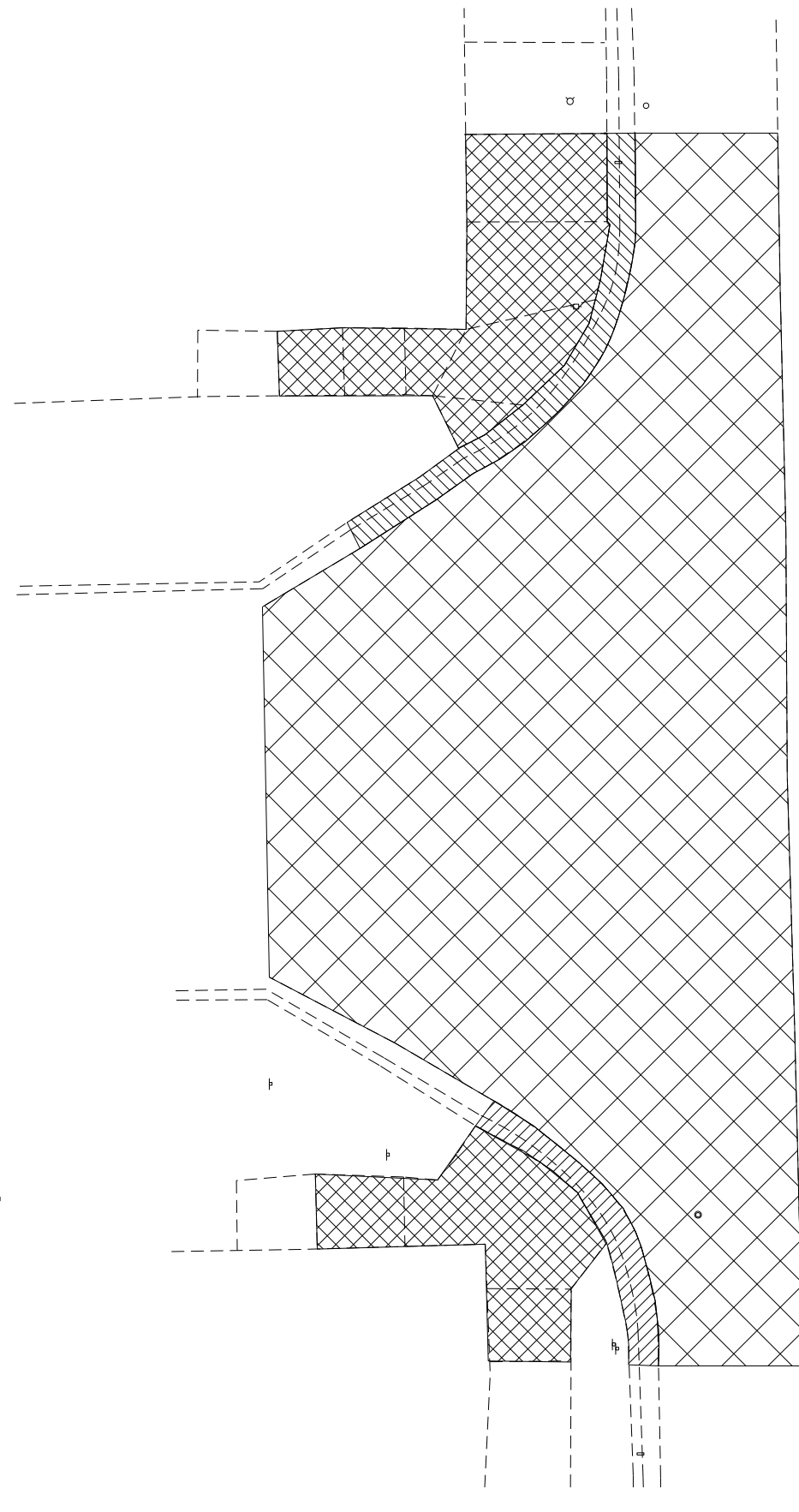


- DETECTABLE WARNINGS
- SIDEWALK REMOVAL
- CC&G REMOVAL
- DRIVEWAY PAVEMENT REMOVAL
- SODDING SALT TOLERANT



**DEVLIN ST
NW QUAD**

**DEVLIN ST
SW QUAD**



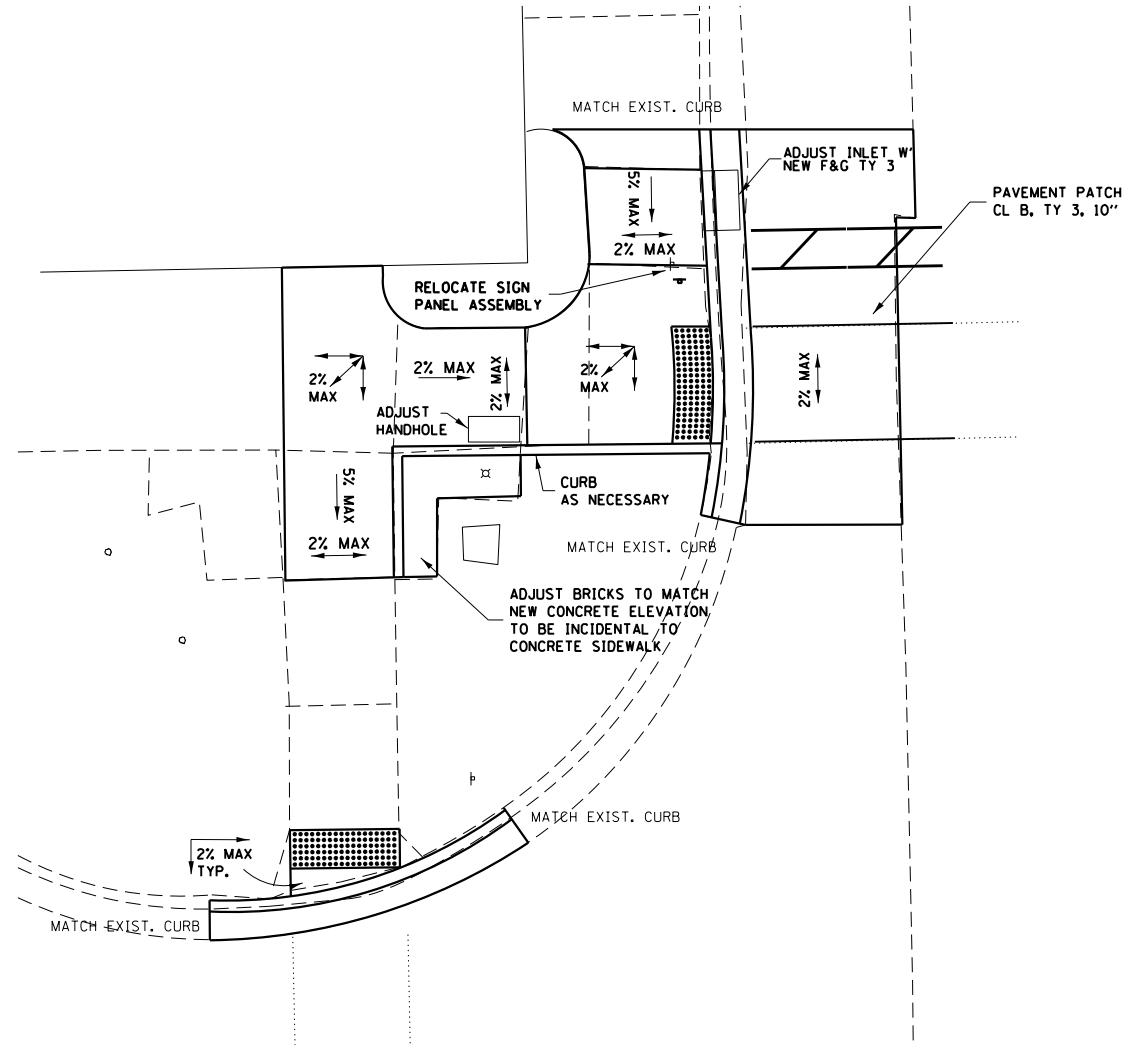
FILE NAME =	USER NAME = budzynskim	DESIGNED -	REVISED -
p:\1\1084EBIDINTEG.illinois.gov\PIWID\Documents\DOT Offices\District 3\Projects\0366\DRAWING\GADsheets\0366F15-shr-cover.dwg		CHECKED -	REVISED -
Default	PLOT DATE = 4/7/2017	DATE -	REVISED -

**STATE OF ILLINOIS
DEPARTMENT OF TRANSPORTATION**

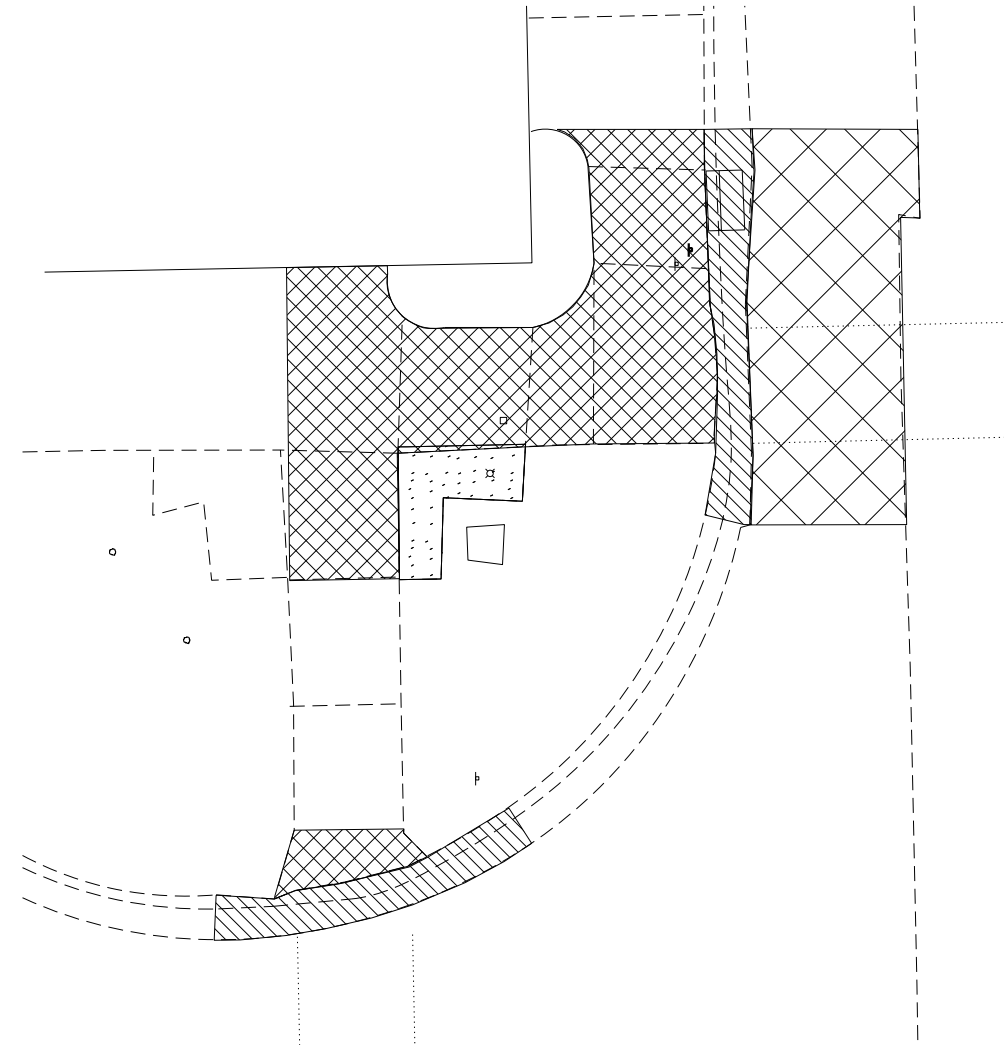
IL 89 & DEVLIN ST






SCALE: SHEET OF SHEETS STA. TO STA.

F.A. RTE.	SECTION	COUNTY	TOTAL SHEETS	SHEET NO.
VAR	D3 ADA RAMP 2017-1	BUREAU	48	37
			CONTRACT NO. 66F15	
ILLINOIS FED. AID PROJECT				



**ST PAUL ST
NW QUAD**



- DETECTABLE WARNINGS 
- SIDEWALK REMOVAL 
- CC&G REMOVAL 
- DRIVEWAY PAVEMENT REMOVAL 
- SODDING SALT TOLERANT 

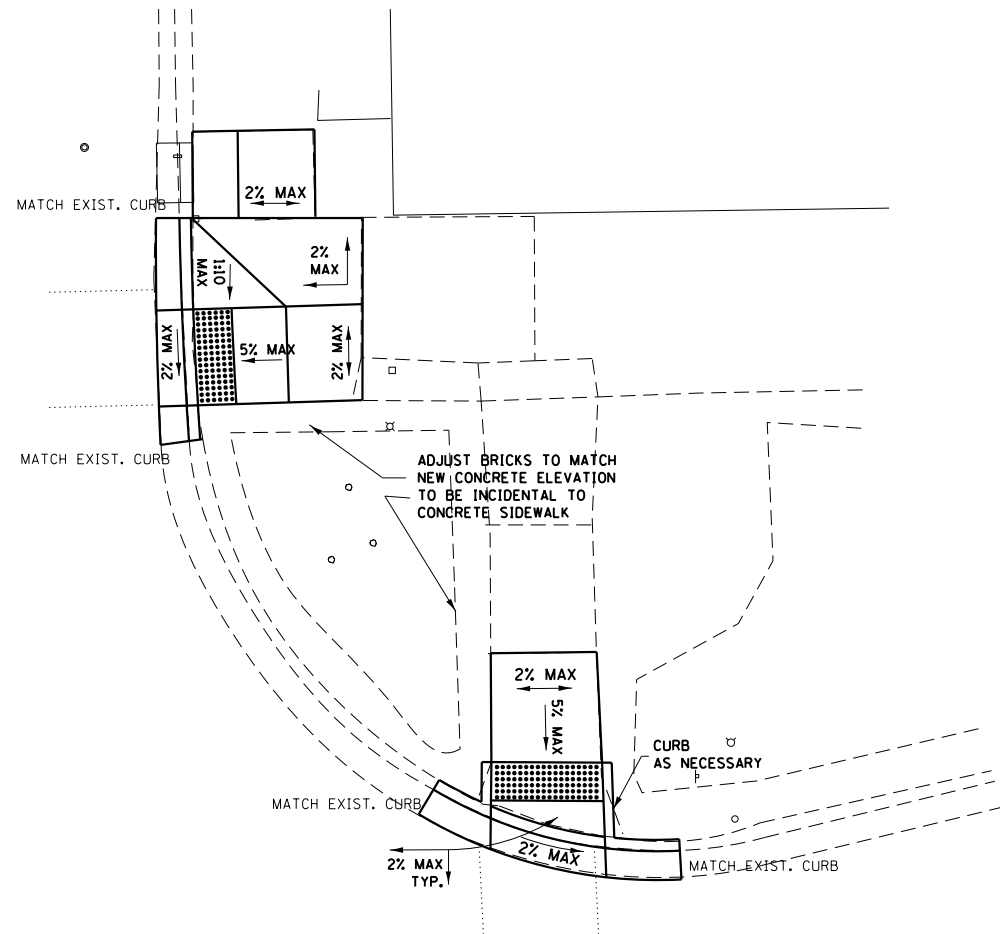
FILE NAME =	USER NAME = budzynskim	DESIGNED -	REVISED -
p:\11\084EBIDINTEG.illinois.gov\PIWIDOT\Documents\IDOT Offices\District 3\Projects\0366\DRAWING\GADsheets\0366F15-shr-cover.dwg		DRAWN -	REVISED -
Default	PLOT SCALE = 10.0000' / in.	CHECKED -	REVISED -
	PLOT DATE = 4/7/2017	DATE -	REVISED -

**STATE OF ILLINOIS
DEPARTMENT OF TRANSPORTATION**

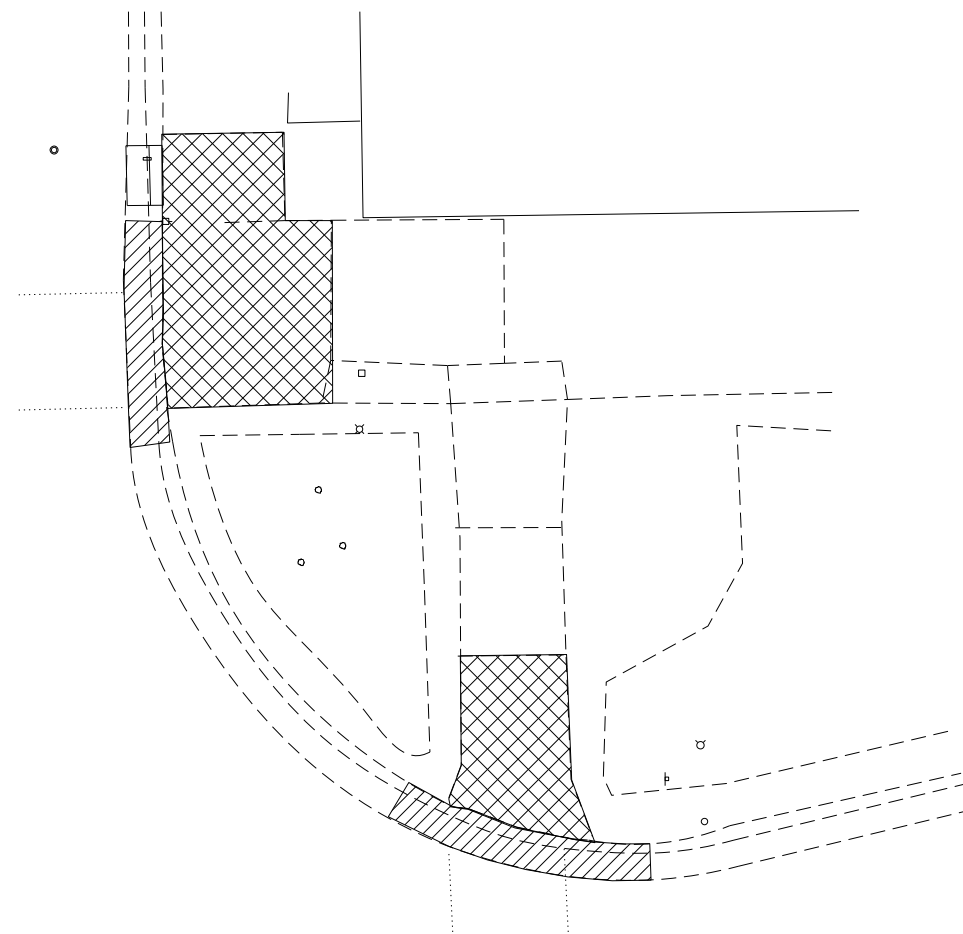
IL 89 & ST PAUL ST

SCALE: SHEET OF SHEETS STA. TO STA.

F.A. RTE.	SECTION	COUNTY	TOTAL SHEETS	SHEET NO.
VAR	D3 ADA RAMPs 2017-1	BUREAU	48	38
			CONTRACT NO. 66F15	
ILLINOIS FED. AID PROJECT				



ST PAUL ST NE QUAD



- DETECTABLE WARNINGS
- SIDEWALK REMOVAL
- CC&G REMOVAL
- DRIVEWAY PAVEMENT REMOVAL
- SODDING SALT TOLERANT

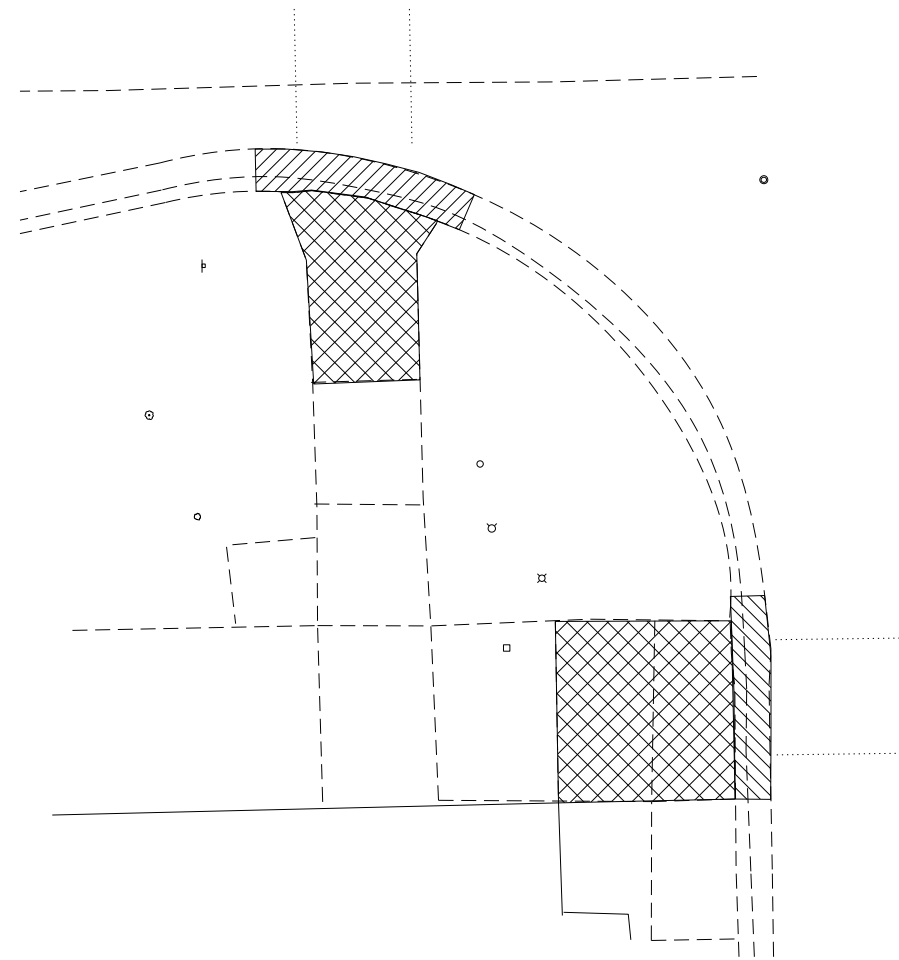
FILE NAME =	USER NAME = budzynskim	DESIGNED -	REVISED -
pw:\IL\084EBIDINTEG.illinois.gov\PIWID\Documents\IDOT Offices\District 3\Projects\0366F15\Drawings\GADsheets\0366F15-shr-cover.dwg		CHECKED -	REVISED -
Default	PLOT DATE = 4/7/2017	DATE -	REVISED -

**STATE OF ILLINOIS
DEPARTMENT OF TRANSPORTATION**

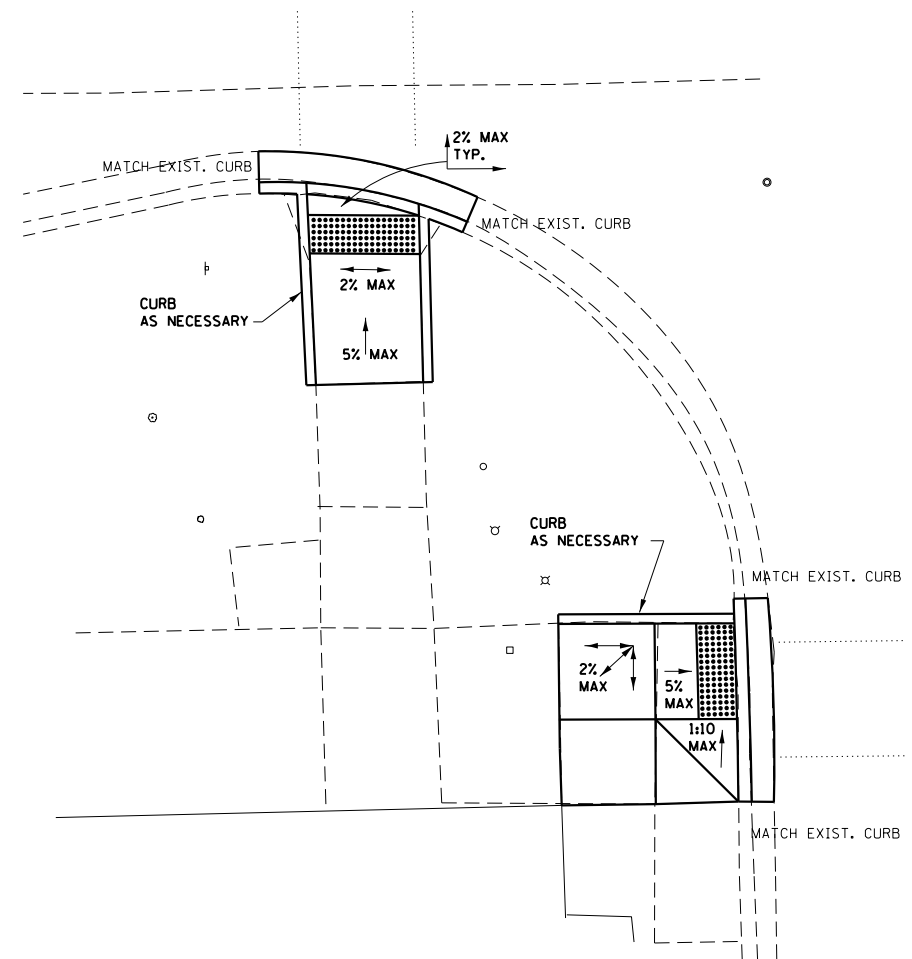
IL 89 & ST PAUL ST






SCALE: SHEET OF SHEETS STA. TO STA.

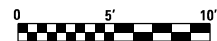
F.A. RTE.	SECTION	COUNTY	TOTAL SHEETS	SHEET NO.
VAR	D3 ADA RAMP 2017-1	BUREAU	48	39
CONTRACT NO. 66F15				
ILLINOIS FED. AID PROJECT				



**ST PAUL ST
SW QUAD**



- DETECTABLE WARNINGS 
- SIDEWALK REMOVAL 
- CC&G REMOVAL 
- DRIVEWAY PAVEMENT REMOVAL 
- SODDING SALT TOLERANT 



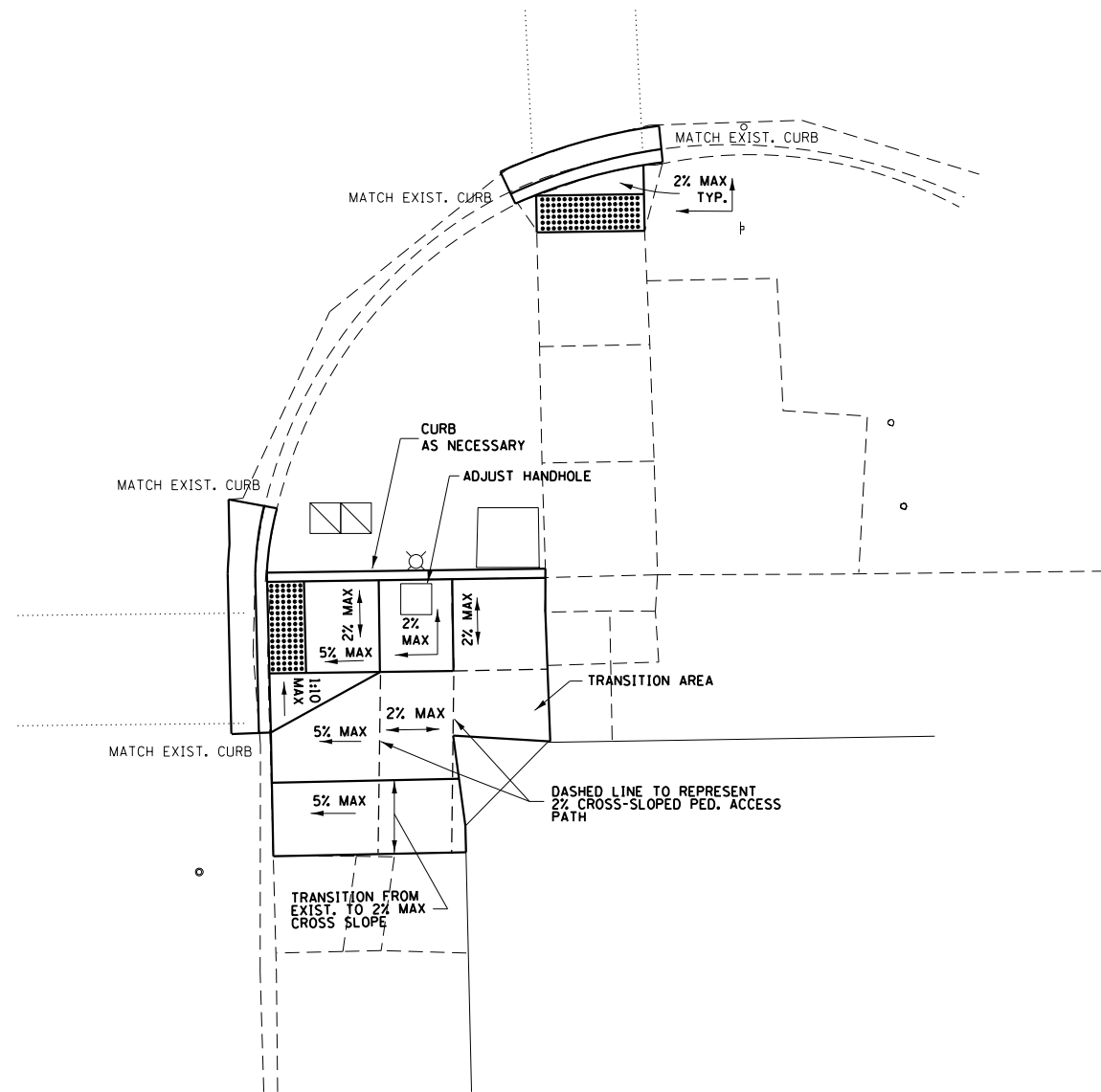
FILE NAME =	USER NAME = budzynskim	DESIGNED -	REVISED -
p:\11\084EBIDINTEG.illinois.gov\PIWIDOT\Documents\IDOT Offices\District 3\Projects\0366F15\Drawings\GADsheets\0366F15-shft-cover.dwg		CHECKED -	REVISED -
Default	PLOT DATE = 4/7/2017	DATE -	REVISED -

**STATE OF ILLINOIS
DEPARTMENT OF TRANSPORTATION**

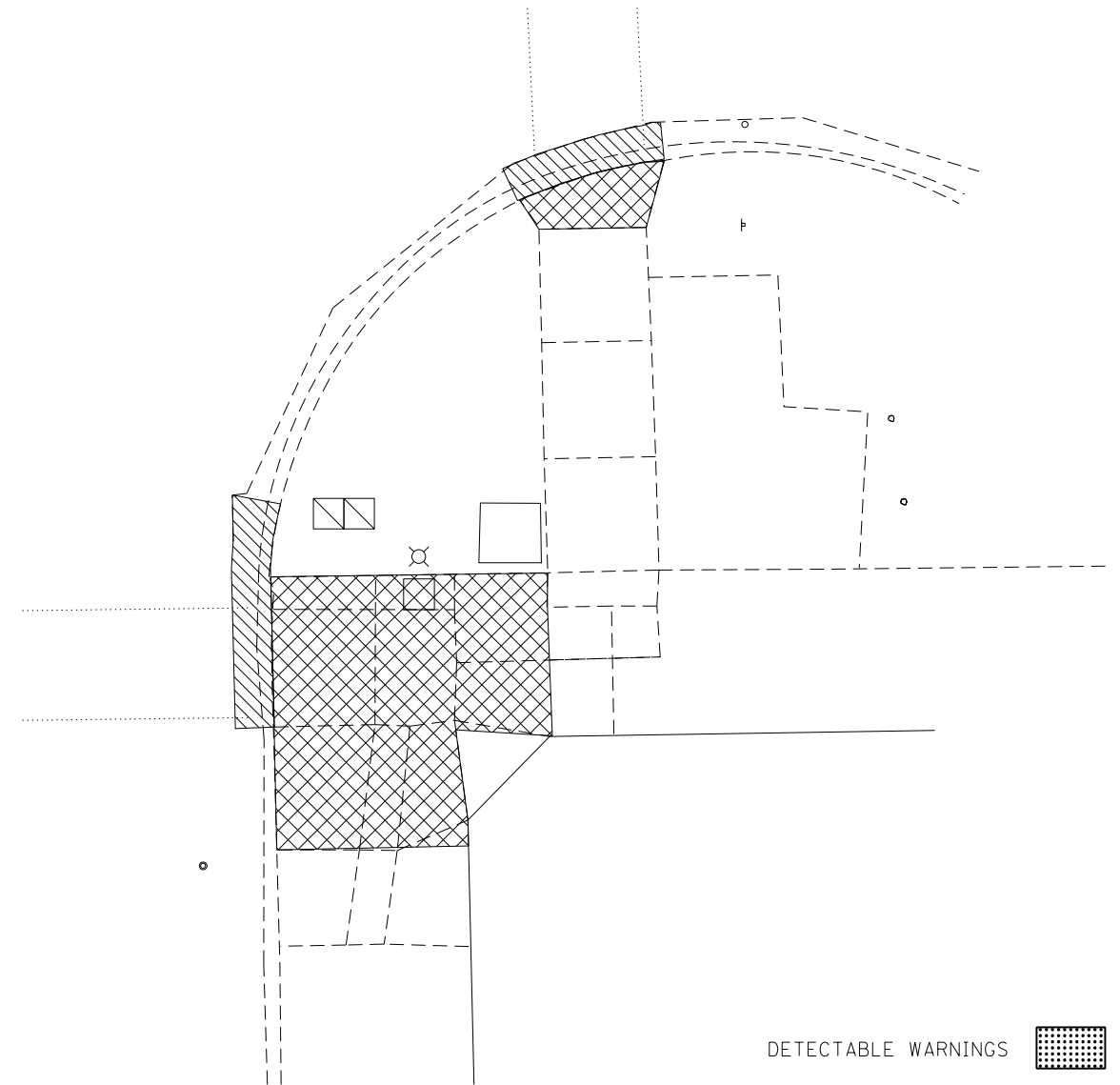
IL 89 & ST PAUL ST

SCALE: SHEET OF SHEETS STA. TO STA.

F.A. RTE.	SECTION	COUNTY	TOTAL SHEETS	SHEET NO.
VAR	D3 ADA RAMP 2017-1	BUREAU	48	40
CONTRACT NO. 66F15				
ILLINOIS FED. AID PROJECT				



**ST PAUL ST
SE QUAD**



- DETECTABLE WARNINGS
- SIDEWALK REMOVAL
- CC&G REMOVAL
- DRIVEWAY PAVEMENT REMOVAL
- SODDING SALT TOLERANT



FILE NAME =	USER NAME = budzynskim	DESIGNED -	REVISED -
pw:\IL\084EBIDINTEG.illinois.gov\PIWIDOT\Documents\IDOT Offices\District 3\Projects\0366F15\Drawings\GADsheets\0366F15-shr-cover.dwg		CHECKED -	REVISED -
Default	PLOT DATE = 4/7/2017	DATE -	REVISED -

**STATE OF ILLINOIS
DEPARTMENT OF TRANSPORTATION**

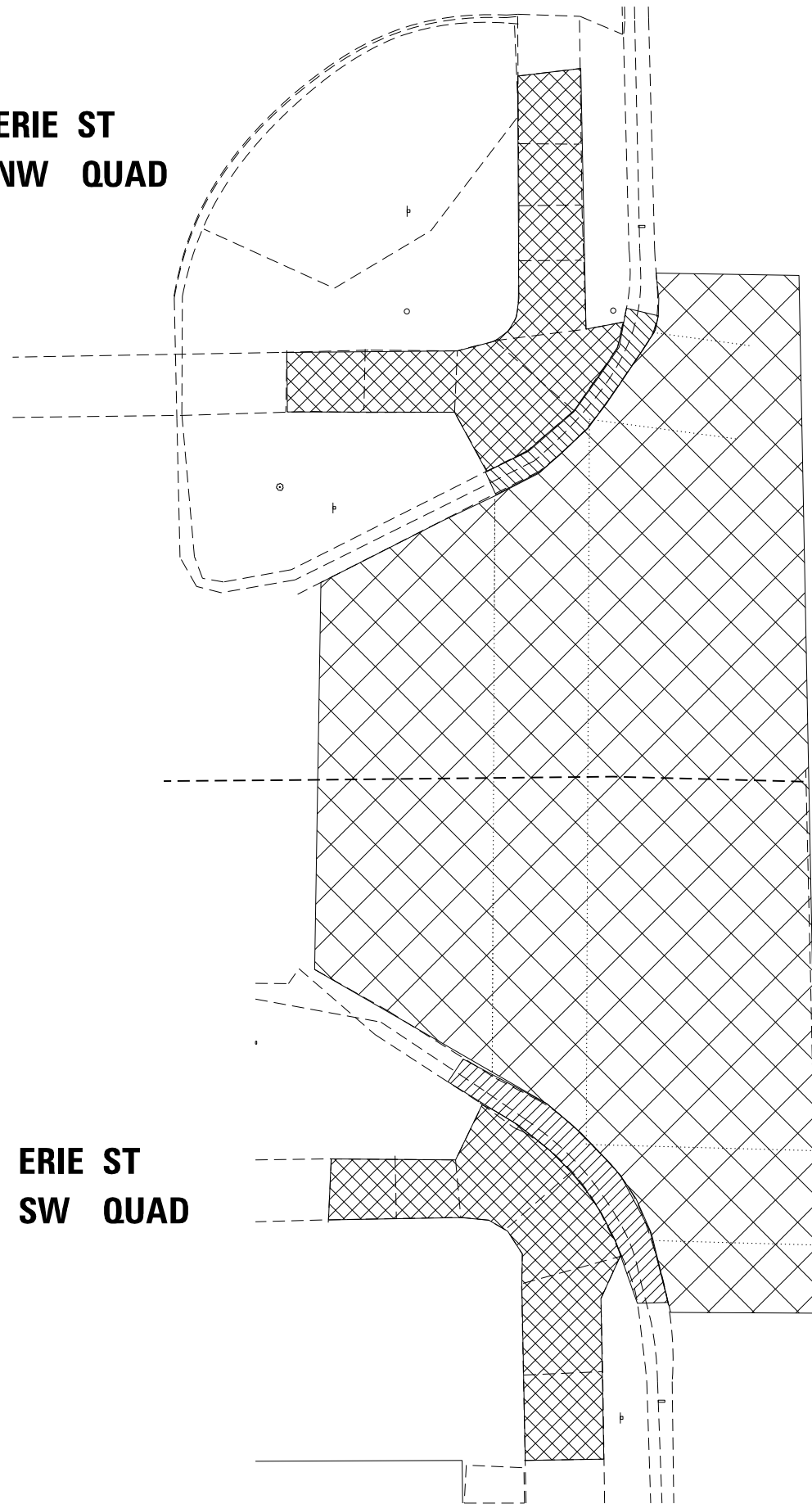
IL 89 & ST PAUL ST

SCALE: SHEET OF SHEETS STA. TO STA.

F.A. RTE.	SECTION	COUNTY	TOTAL SHEETS	SHEET NO.
VAR	D3 ADA RAMP 2017-1	BUREAU	48	41
CONTRACT NO. 66F15				
ILLINOIS FED. AID PROJECT				

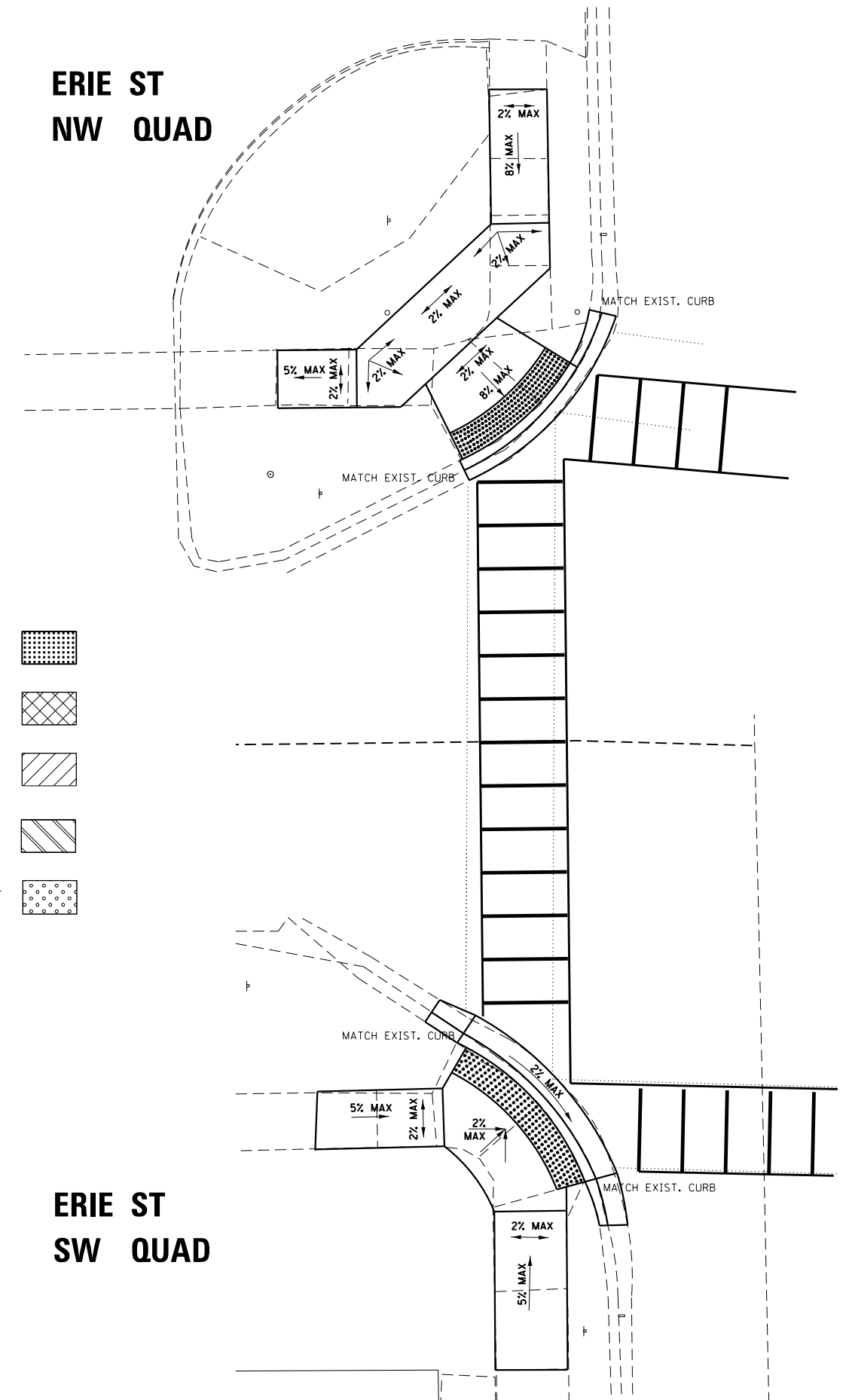


**ERIE ST
NW QUAD**



**ERIE ST
SW QUAD**

**ERIE ST
NW QUAD**



**ERIE ST
SW QUAD**

- DETECTABLE WARNINGS 
- SIDEWALK REMOVAL 
- CC&G REMOVAL 
- DRIVEWAY PAVEMENT REMOVAL 
- SODDING SALT TOLERANT 

FILE NAME =	USER NAME = budzynskim	DESIGNED -	REVISED -
p:\11\084EBIDINTEG.illinois.gov\PIWIDOT\Documents\DOT Offices\District 3\Projects\0366F15\Drawings\GADsheets\0366F15-shr-cover.dwg		DRAWN -	REVISED -
Default	PLOT SCALE = 10.0000' / in.	CHECKED -	REVISED -
	PLOT DATE = 4/7/2017	DATE -	REVISED -

**STATE OF ILLINOIS
DEPARTMENT OF TRANSPORTATION**

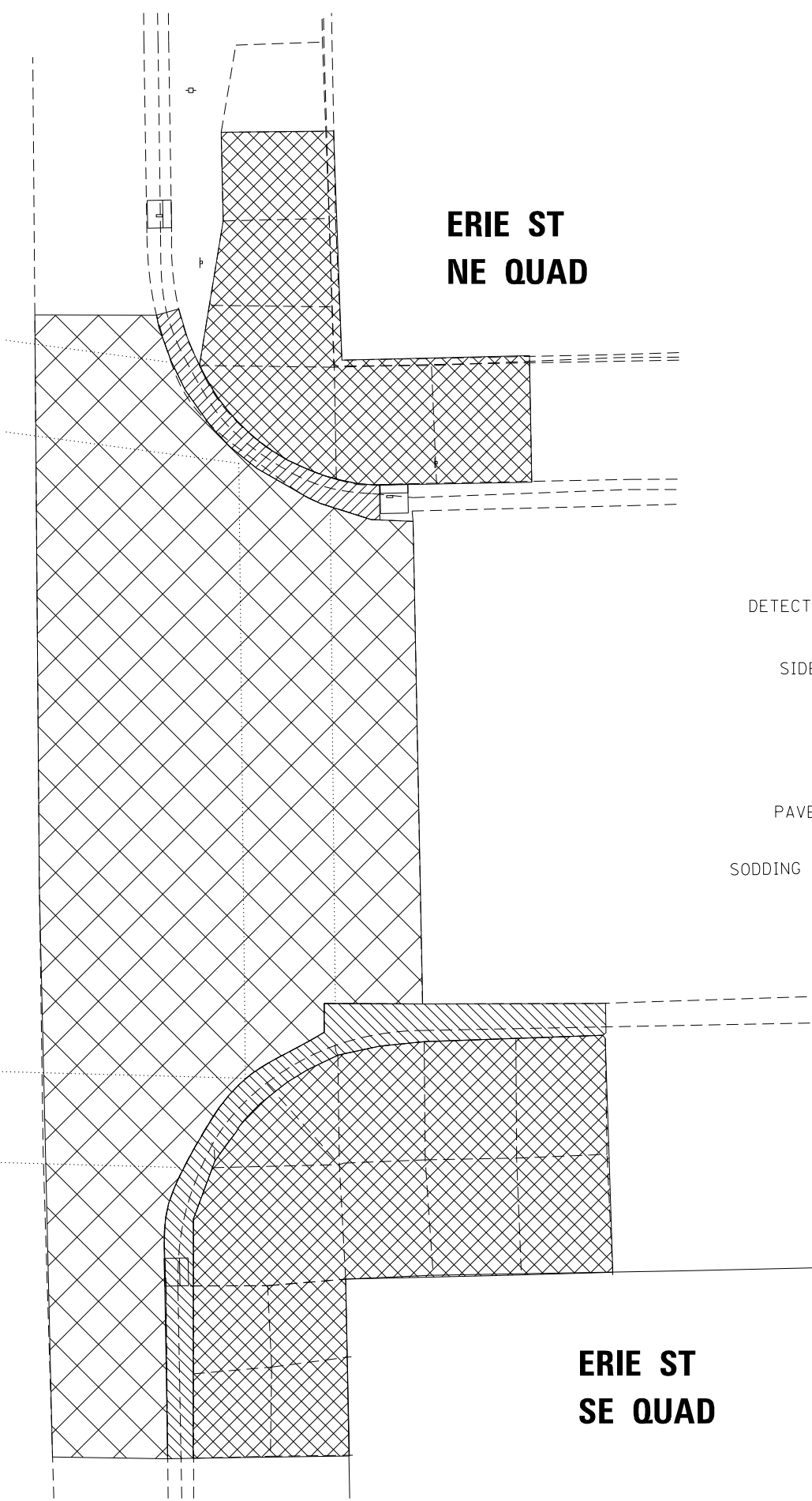
IL 89 & ERIE ST






SCALE: SHEET OF SHEETS STA. TO STA.

F.A. RTE.	SECTION	COUNTY	TOTAL SHEETS	SHEET NO.
VAR	D3 ADA RAMP 2017-1	BUREAU	48	42
CONTRACT NO. 66F15				
ILLINOIS FED. AID PROJECT				



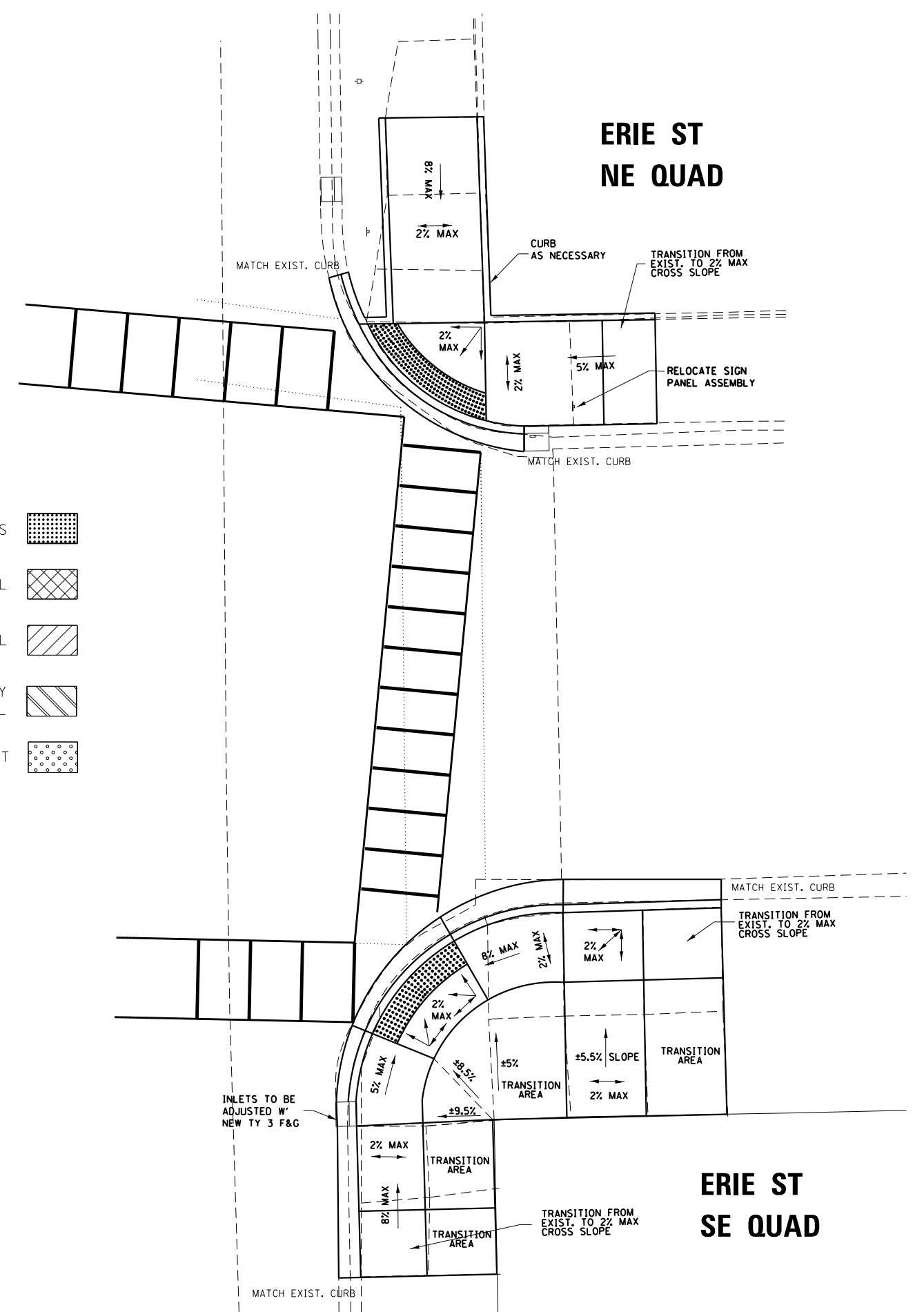
**ERIE ST
NE QUAD**



- DETECTABLE WARNINGS 
- SIDEWALK REMOVAL 
- CC&G REMOVAL 
- DRIVEWAY PAVEMENT REMOVAL 
- SODDING SALT TOLERANT 

**ERIE ST
SE QUAD**

**ERIE ST
NE QUAD**



**ERIE ST
SE QUAD**



FILE NAME =	USER NAME = budzynskim	DESIGNED -	REVISED -
p:\1\084EBIDINTEG.illinois.gov\PIWID\Documents\DOT Offices\District 3\Projects\0366F15\Drawings\GADsheets\0366F15-sht-cover.dwg		DRAWN -	REVISED -
Default	PLOT SCALE = 10.0000' / in.	CHECKED -	REVISED -
	PLOT DATE = 4/7/2017	DATE -	REVISED -

**STATE OF ILLINOIS
DEPARTMENT OF TRANSPORTATION**

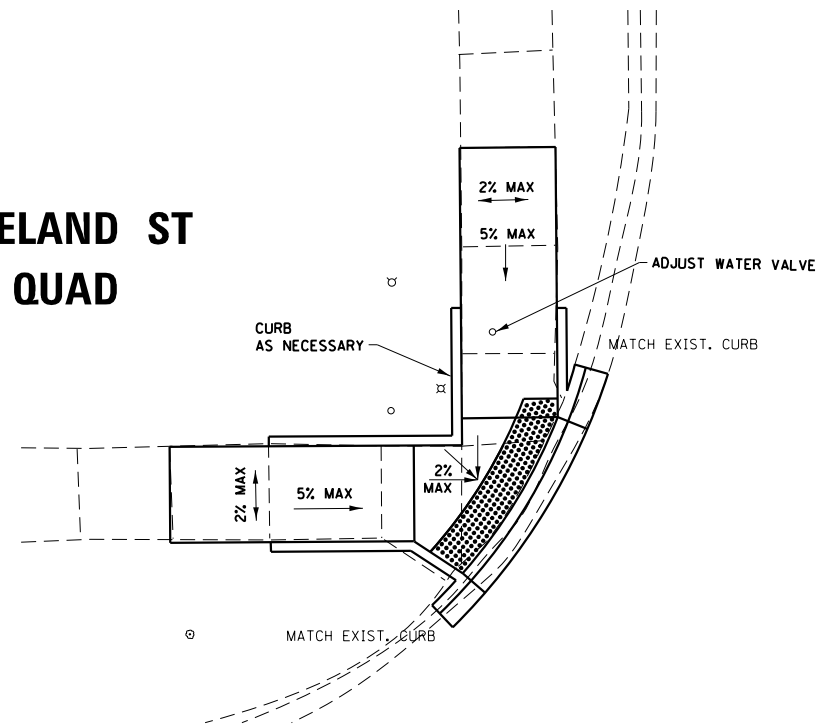
IL 89 & ERIE ST

SCALE: SHEET OF SHEETS STA. TO STA.

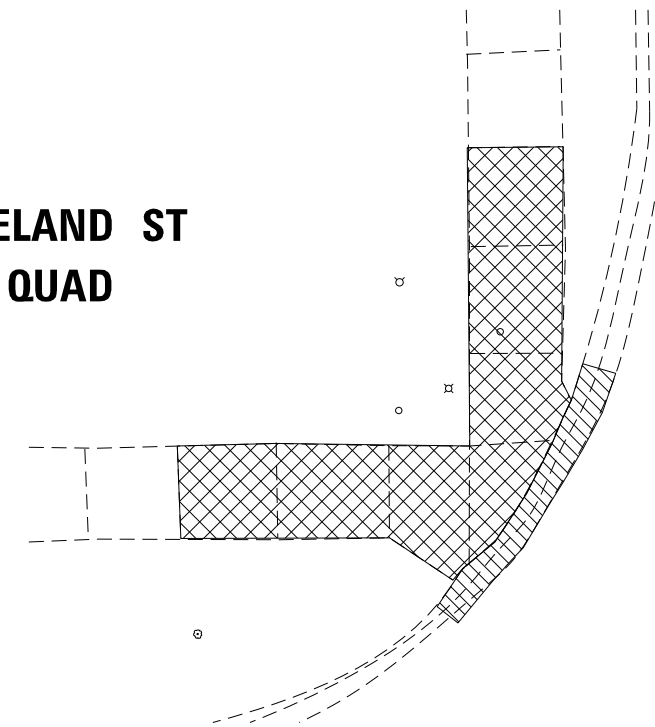
F.A. RTE.	SECTION	COUNTY	TOTAL SHEETS	SHEET NO.
VAR	D3 ADA RAMPS 2017-1	BUREAU	48	43
CONTRACT NO. 66F15				
ILLINOIS FED. AID PROJECT				



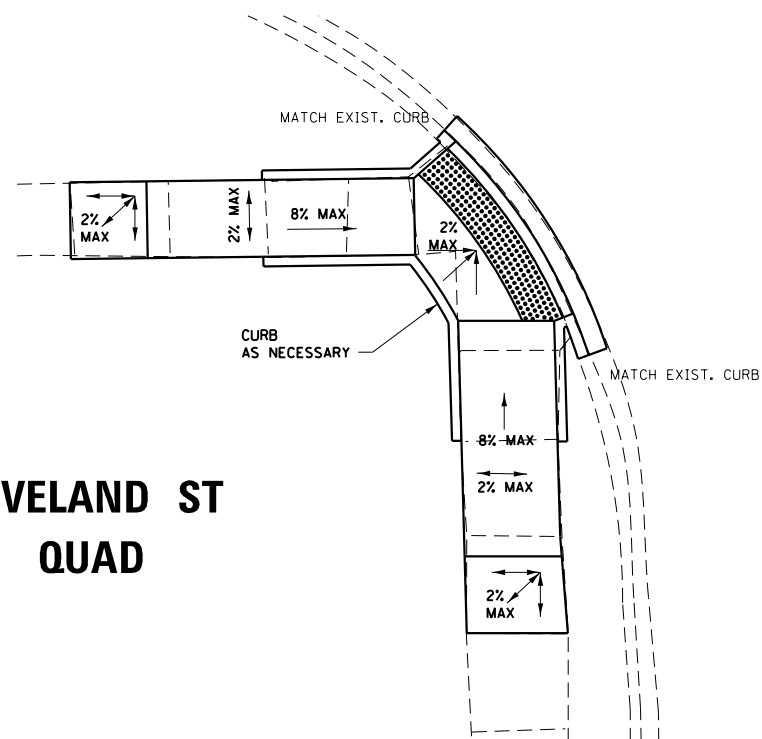
CLEVELAND ST NW QUAD



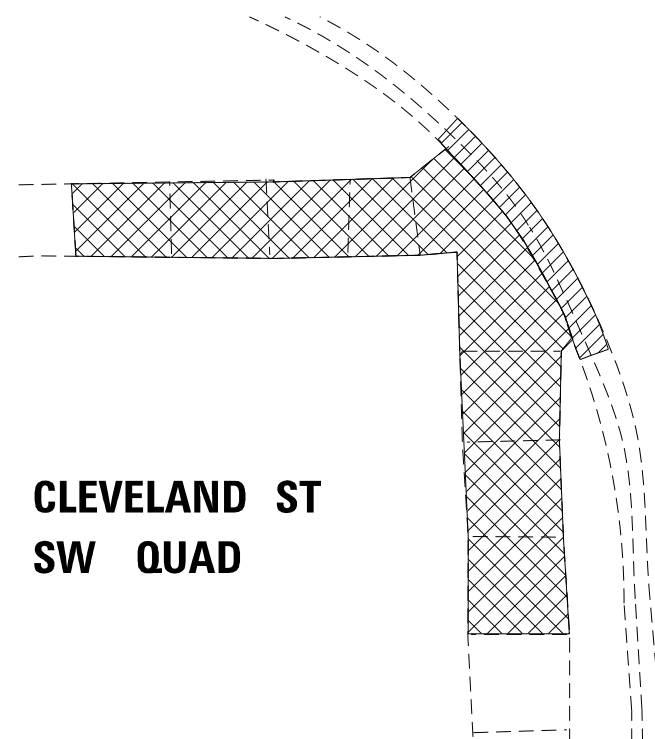
CLEVELAND ST NW QUAD



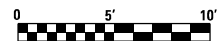
CLEVELAND ST SW QUAD



CLEVELAND ST SW QUAD



- DETECTABLE WARNINGS
- SIDEWALK REMOVAL
- CC&G REMOVAL
- DRIVEWAY PAVEMENT REMOVAL
- SODDING SALT TOLERANT



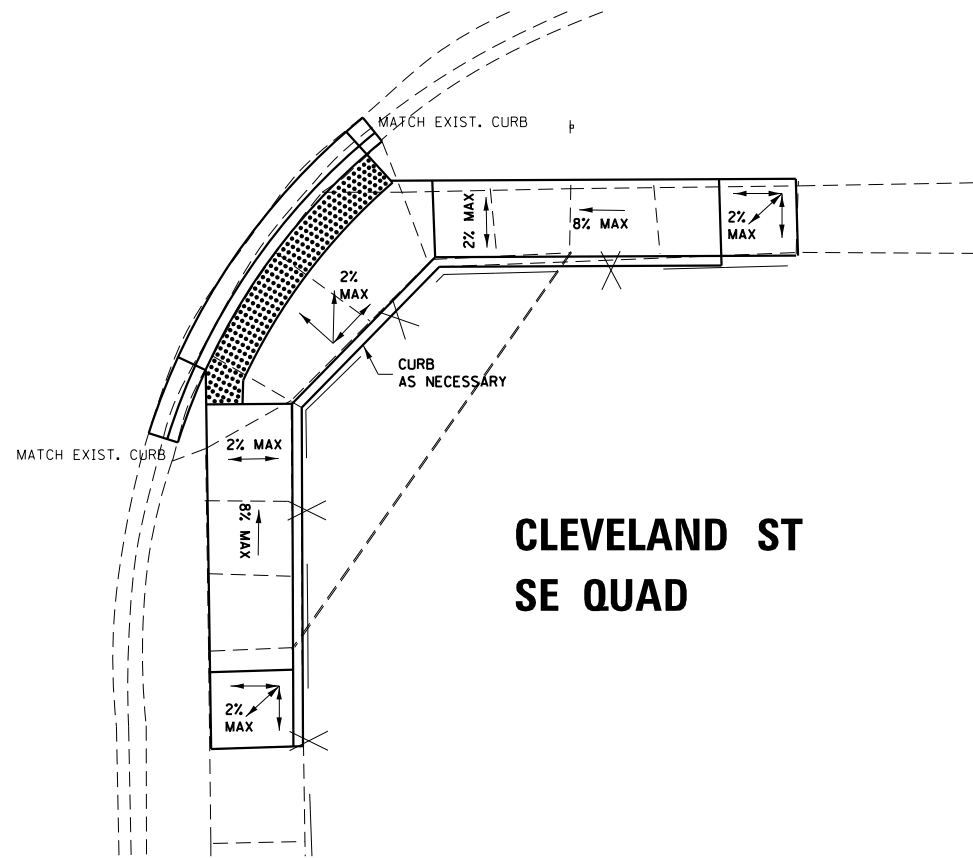
FILE NAME =	USER NAME = budzynskim	DESIGNED -	REVISED -
p:\11\084EBIDINTEG.illinois.gov\PIWIDOT\Documents\DOT Offices\District 3\Projects\0366F15\Drawings\GADsheets\0366F15-shr-cover.dwg		CHECKED -	REVISED -
Default	PLOT DATE = 4/7/2017	DATE -	REVISED -

**STATE OF ILLINOIS
DEPARTMENT OF TRANSPORTATION**

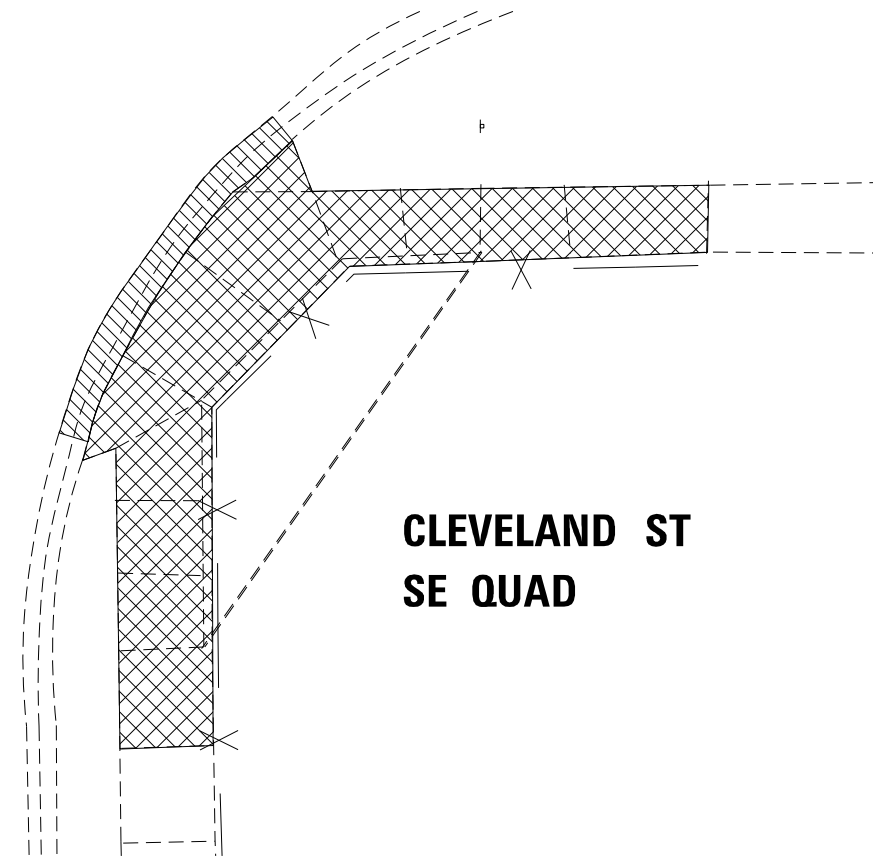
IL 89 & CLEVELAND ST

SCALE: SHEET OF SHEETS STA. TO STA.

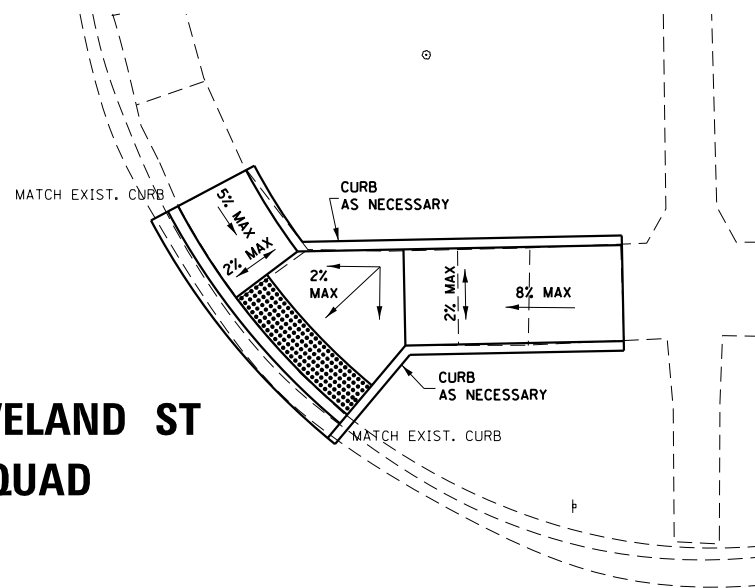
F.A. RTE.	SECTION	COUNTY	TOTAL SHEETS	SHEET NO.
VAR	D3 ADA RAMP 2017-1	BUREAU	48	44
			CONTRACT NO. 66F15	
ILLINOIS FED. AID PROJECT				



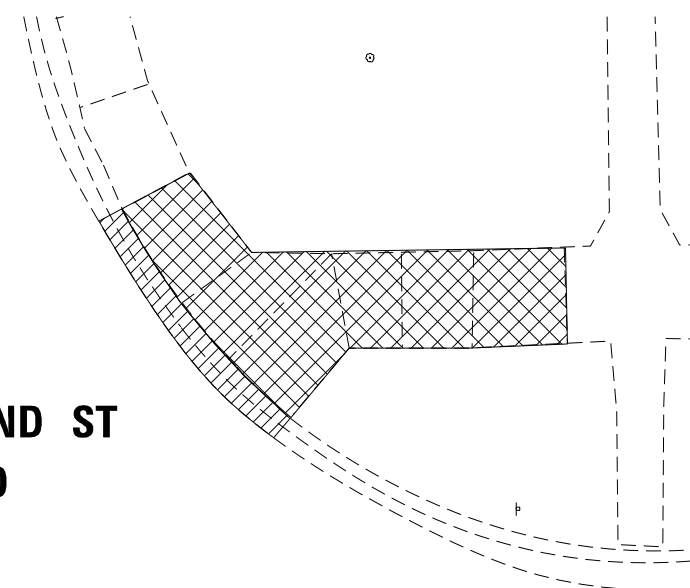
**CLEVELAND ST
SE QUAD**








**CLEVELAND ST
SE QUAD**




**CLEVELAND ST
NE QUAD**



**CLEVELAND ST
NE QUAD**

- DETECTABLE WARNINGS 
- SIDEWALK REMOVAL 
- CC&G REMOVAL 
- DRIVEWAY PAVEMENT REMOVAL 
- SODDING SALT TOLERANT 



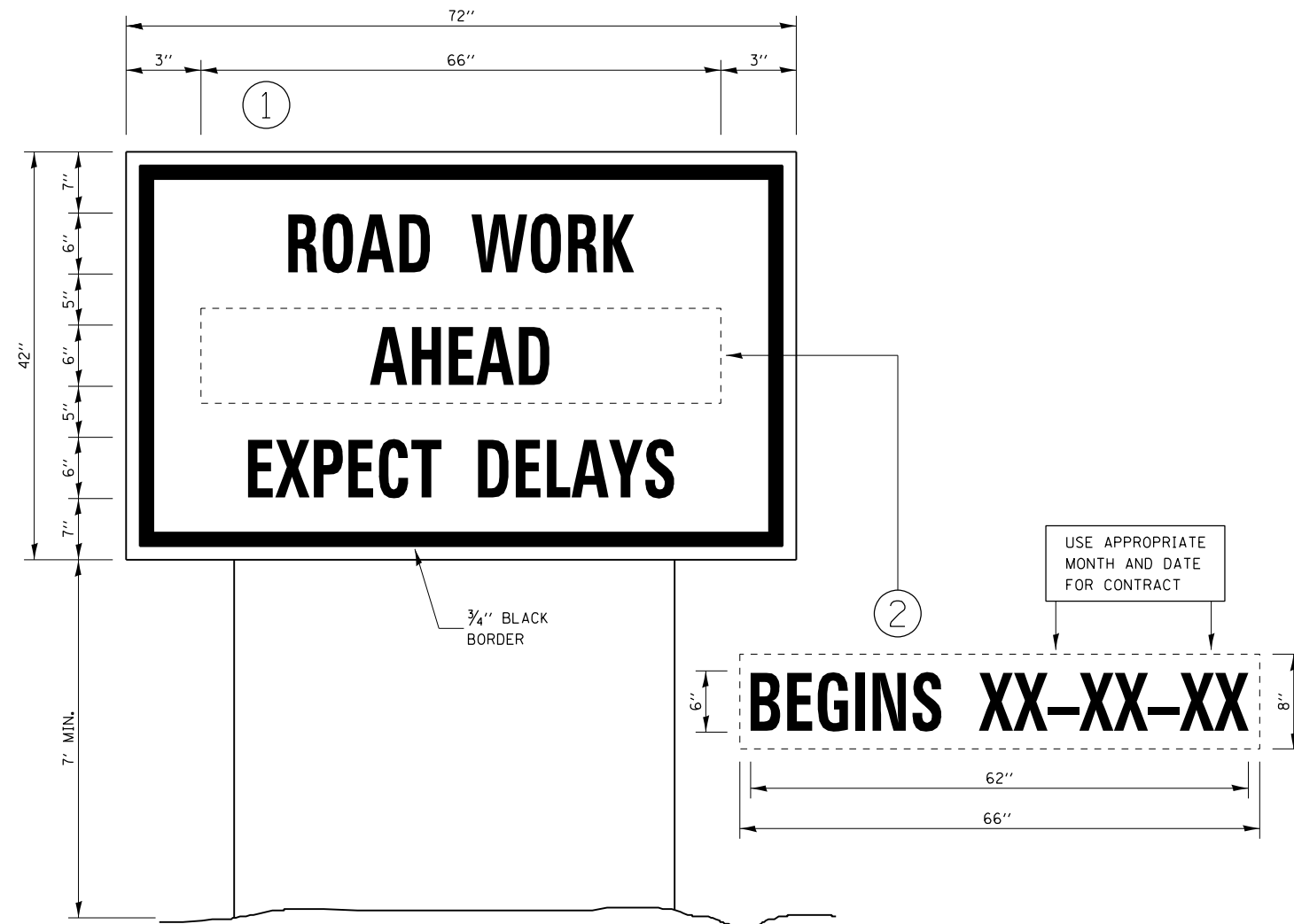
FILE NAME =	USER NAME = budzynskim	DESIGNED -	REVISED -
p:\11\084EBIDINTEG.illinois.gov\PIWIDOT\Documents\DOT Offices\District 3\Projects\0366\DRAWING\GADsheets\0366F15-shr-cover.dwg		CHECKED -	REVISED -
Default	PLOT DATE = 4/7/2017	DATE -	REVISED -

**STATE OF ILLINOIS
DEPARTMENT OF TRANSPORTATION**

IL 89 & CLEVELAND ST

SCALE: SHEET OF SHEETS STA. TO STA.

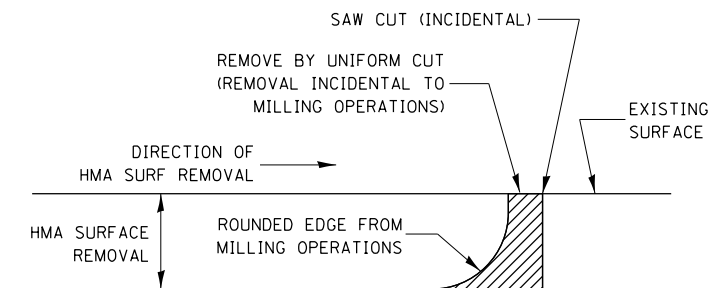
F.A. RTE.	SECTION	COUNTY	TOTAL SHEETS	SHEET NO.
VAR	D3 ADA RAMP 2017-1	BUREAU	48	45
			CONTRACT NO. 66F15	
ILLINOIS FED. AID PROJECT				



TEMPORARY INFORMATION SIGNING

NOTES:

1. USE 6" D BLACK LETTERING ON FLUORESCENT ORANGE BACKGROUND.
2. ERECT SIGNS AT LOCATIONS IN ADVANCE OF THE "ROAD CONSTRUCTION AHEAD" SIGNS AS DIRECTED BY THE ENGINEER.
3. ERECT SIGN ① WITH INSTALLED PANEL ② A MINIMUM OF ONE WEEK PRIOR TO THE START OF THE LANE CLOSURE.
4. REMOVE PANEL ② ON THAT DATE.
5. SEE SPECIAL PROVISION "TEMPORARY INFORMATION SIGNING" FOR ADDITIONAL INFORMATION.
6. WILL BE PAID FOR PER SQ FT AS "TEMPORARY INFORMATION SIGNING". EACH SIGN = 21 SQ FT AND THE DATE PANEL ② WILL NOT BE MEASURED SEPARATELY FOR PAYMENT.

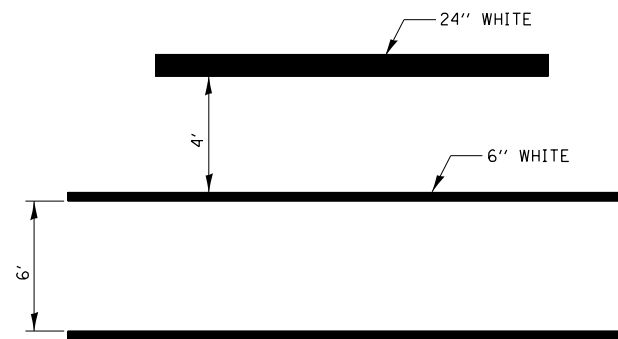


NOTE:

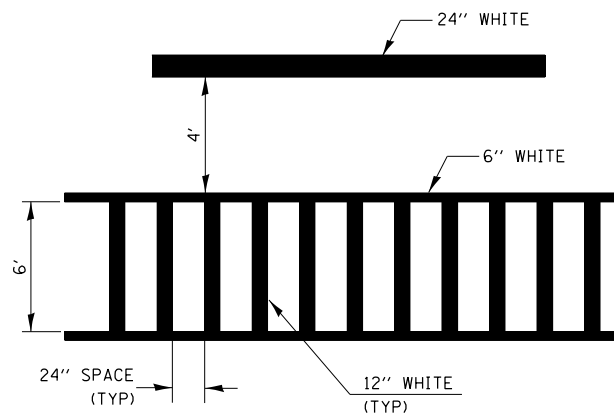
WHEN MILLING OPERATIONS PRODUCE A ROUNDED EDGE, THEN A SAW CUT SHALL BE USED TO MANUFACTURE A PERPENDICULAR EDGE AS SHOWN IN THE DETAIL. THE ENGINEER SHALL BE THE SOLE JUDGE CONCERNING THE USE OF THIS DETAIL

HMA DETAIL AT BUTT JOINTS

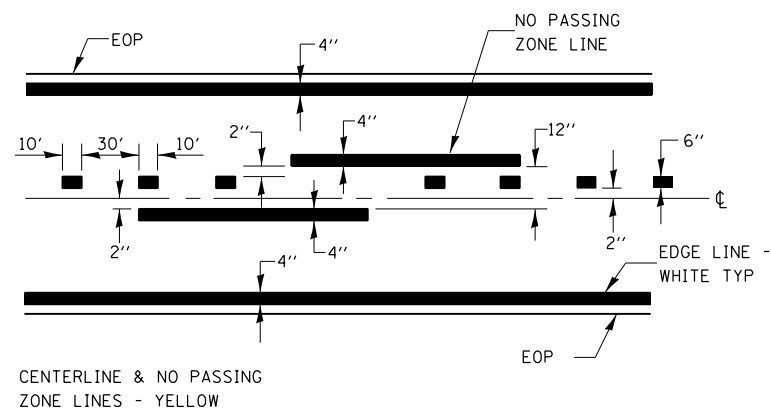
FILE NAME =	USER NAME = budzynskim	DESIGNED -	REVISED -	STATE OF ILLINOIS DEPARTMENT OF TRANSPORTATION	DETAILS	F.A. RTE.	SECTION	COUNTY	TOTAL SHEETS	SHEET NO.	
pw:\11\084EBIDINTEG.illinois.gov\PIWIDOT\Documents\DOT Offices\District 3\Projects\0366F15\Drawings\GADsheets\0366F15-shft-cover.dwg	DRAWN -	REVISOR -	REVISOR -			VAR	D3 ADA RAMP 2017-1	BUREAU	48	46	
Default	PLOT SCALE = 100.0000' / 1in.	CHECKED -	REVISOR -			CONTRACT NO. 66F15					
	PLOT DATE = 4/7/2017	DATE -	REVISOR -			SCALE:	SHEET	OF	SHEETS	STA.	TO



**TYPICAL SPACING DETAIL FOR
CROSSWALKS AND STOP BARS**



**TYPICAL SPACING DETAIL FOR
CROSSWALKS AND STOP BARS**



PAVEMENT MARKING

FILE NAME =	USER NAME = budzynskim	DESIGNED -	REVISED -
p:\1\084EBIDINTEG.illinois.gov\PI\DOT\Documents\DOT Offices\District 3\Projects\0366\DRAWING\GADsheets\0366F15-sht-cover.dwg		CHECKED -	REVISED -
Default	PLOT DATE = 4/7/2017	DATE -	REVISED -

**STATE OF ILLINOIS
DEPARTMENT OF TRANSPORTATION**

DETAILS

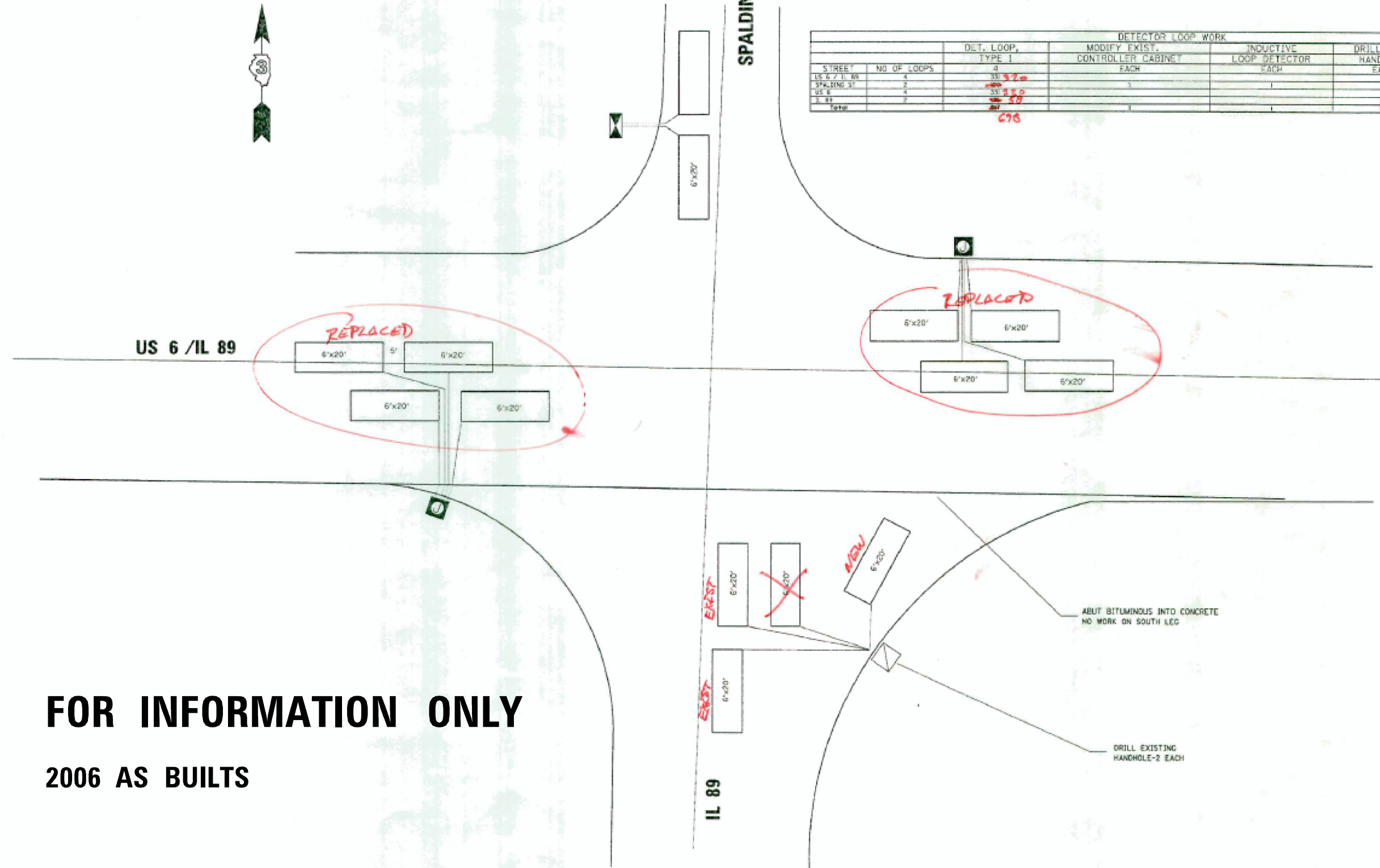
SCALE: SHEET OF SHEETS STA. TO STA.

F.A. RTE.	SECTION	COUNTY	TOTAL SHEETS	SHEET NO.
VAR	D3 ADA RAMPS 2017-1	BUREAU	48	47
			CONTRACT NO. 66F15	
ILLINOIS FED. AID PROJECT				



SPALDING ST

STREET	NO OF LOOPS	DETECTOR LOOP WORK				ELEC. CABLE IN CONDUIT FT
		DET. LOOP, TYPE 1	MODIFY EXIST. CONTROLLER CABINET EACH	INDUCTIVE LOOP DETECTOR EACH	DRILL EXIT. HANDHOLE EACH	
US 6 / ILL 89	4	33	37			200
SPALDING ST	2	33	37			200
US 6	4	33	37			200
I. 89	2	33	37			200
Total		132	148			800



FOR INFORMATION ONLY
2006 AS BUILTS

FILE NAME =	USER NAME = budzynskim	DESIGNED -	REVISED -
pw:\IL\084EBIDINTEG.illinois.gov\PIWID\Documents\DOT Offices\District 3\Projects\0366\DRAWING\GADsheets\0366F15-shr-cover.dwg		CHECKED -	REVISED -
Default	PLOT DATE = 4/7/2017	DATE -	REVISED -

STATE OF ILLINOIS
DEPARTMENT OF TRANSPORTATION

SCALE:		SHEET OF SHEETS		STA.	TO STA.
--------	--	-----------------	--	------	---------

F.A. RTE.	SECTION	COUNTY	TOTAL SHEETS	SHEET NO.
VAR	D3 ADA RAMP 2017-1	BUREAU	48	48
CONTRACT NO. 66F15				
ILLINOIS FED. AID PROJECT				