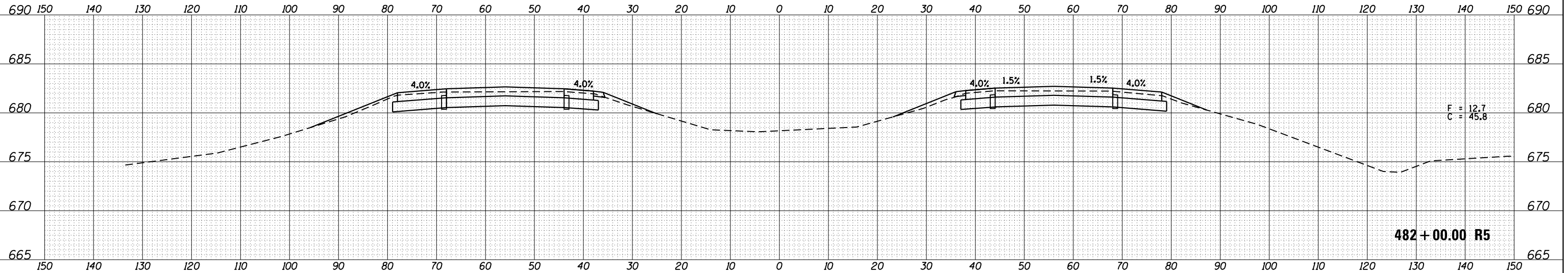
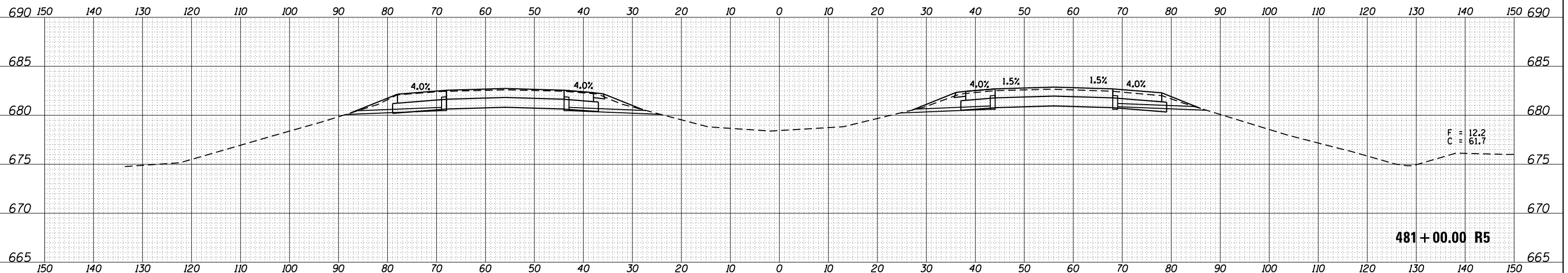


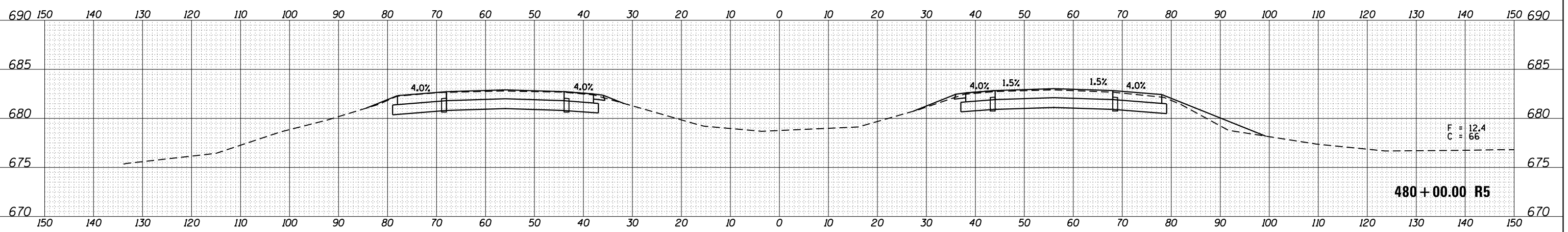
DATE	
BY	
SURVEYED	
PLOTTED	
TEMPLATE	
AREAS CHECKED	
NO.	



DATE	
BY	
SURVEYED	
PLOTTED	
TEMPLATE	
AREAS CHECKED	
NO.	



DATE	
BY	
SURVEYED	
PLOTTED	
TEMPLATE	
AREAS CHECKED	
NO.	



FILE NAME =	USER NAME = duncanbd	DESIGNED -	REVISED -

**STATE OF ILLINOIS
DEPARTMENT OF TRANSPORTATION**

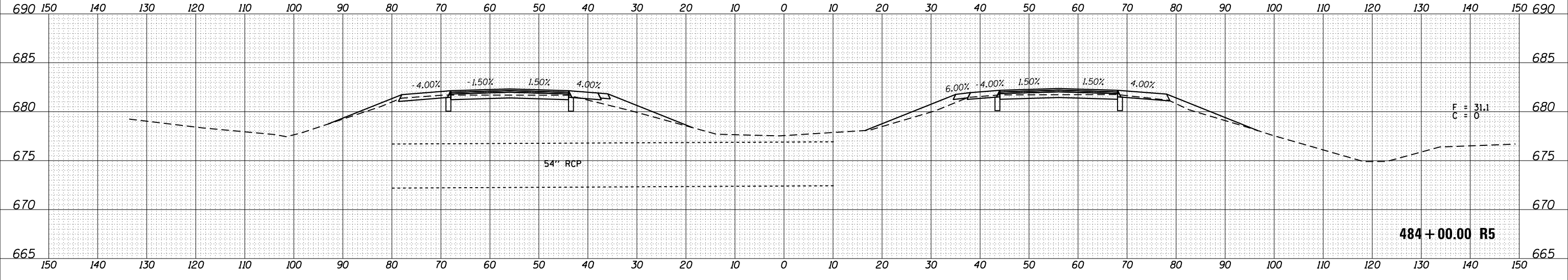
CROSS SECTIONS

F.A.I. RTE.	SECTION	COUNTY	TOTAL SHEETS	SHEET NO.
55	(53-4) R&I	LIVINGSTON	242	201
CONTRACT NO. 66F23				

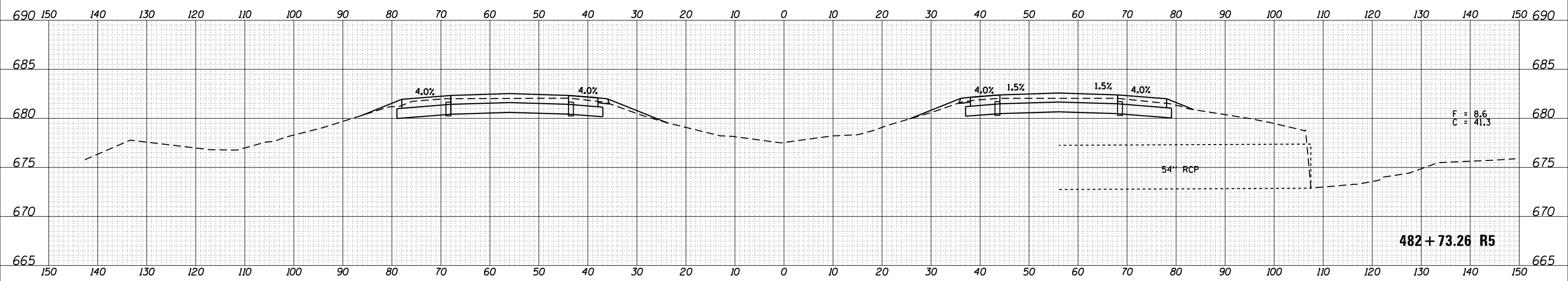
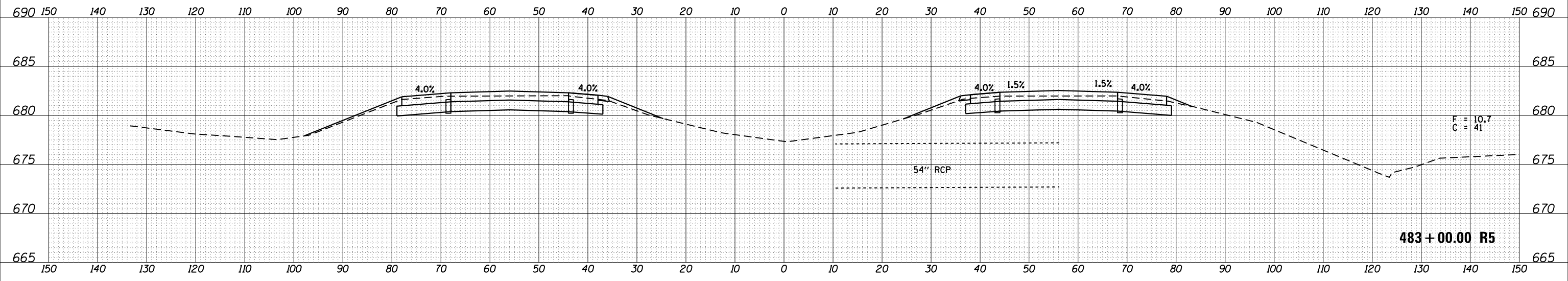
SCALE: SHEET OF SHEETS STA. 480+00.00 R5 TO STA. 482+00.00 R5

ILLINOIS FED. AID PROJECT

DATE	
BY	
FINAL SURVEY	SURVEYED
NOTE BOOK	PLOTTED
NO.	TEMPLATE
	AREAS CHECKED



DATE	
BY	
ORIGINAL SURVEY	SURVEYED
NOTE BOOK	PLOTTED
NO.	TEMPLATE
	AREAS CHECKED



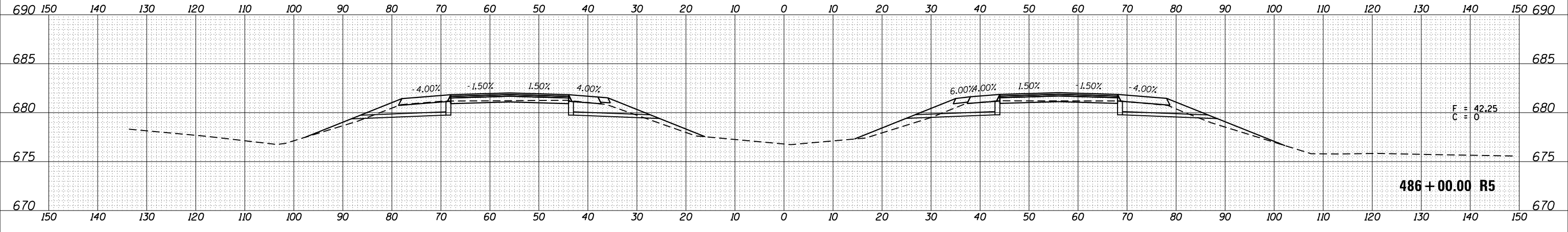
FILE NAME =	USER NAME = duncanbd	DESIGNED -	REVISED -
p:\11084EBIDINTEG\Illinois.gov\PIDOT\Documents\IDOT Offices\District 3\Projects\0366F23\CADD\Drawings\0366F23-sht-xssht.dgn		DRAWN	REVISED -
Third Round	PLOT SCALE = 20.0000' / in.	CHECKED -	REVISED -
	PLOT DATE = 4/6/2017	DATE -	REVISED -

**STATE OF ILLINOIS
DEPARTMENT OF TRANSPORTATION**

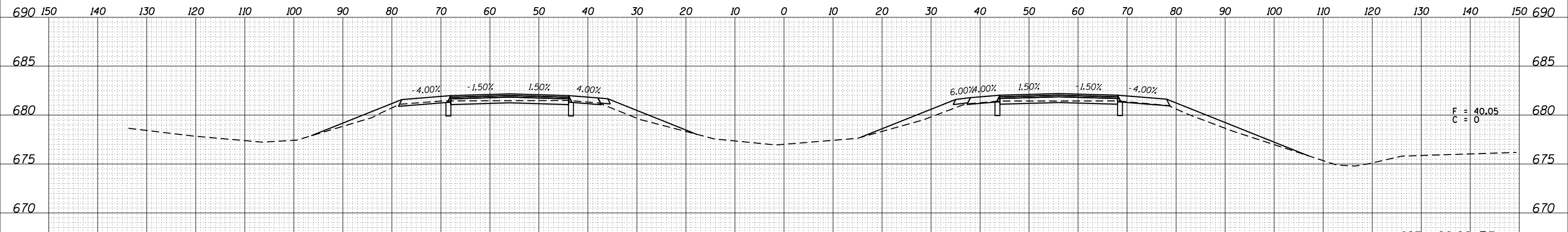
CROSS SECTIONS
SCALE: SHEET OF SHEETS STA. 482+73.26 R5 TO STA. 484+00.00 R5

F.A.I. RTE.	SECTION	COUNTY	TOTAL SHEETS	SHEET NO.
55	(53-4) R&I	LIVINGSTON	242	202
				CONTRACT NO. 66F23
ILLINOIS FED. AID PROJECT				

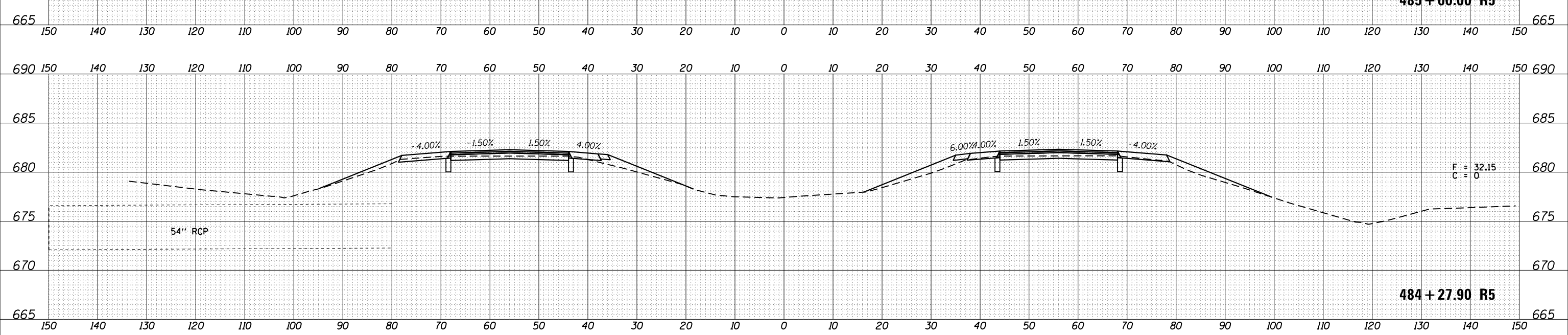
DATE	
BY	
SURVEYED	
PLOTTED	
TEMPLATE	
NOTE BOOK	
AREAS CHECKED	
NO.	



DATE	
BY	
SURVEYED	
PLOTTED	
TEMPLATE	
NOTE BOOK	
AREAS CHECKED	
NO.	



DATE	
BY	
SURVEYED	
PLOTTED	
TEMPLATE	
NOTE BOOK	
AREAS CHECKED	
NO.	



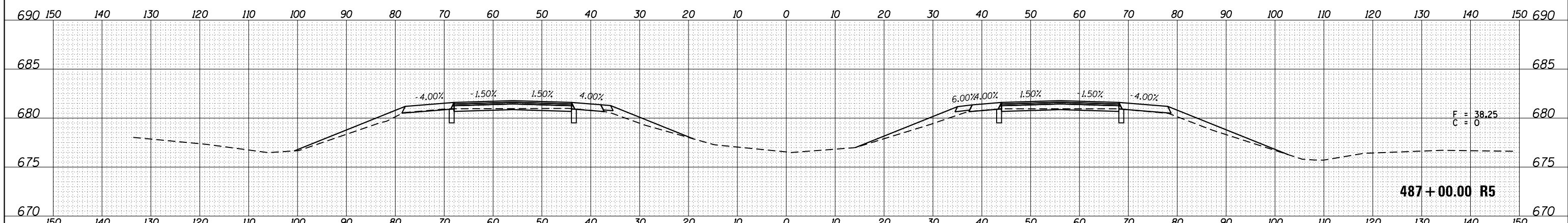
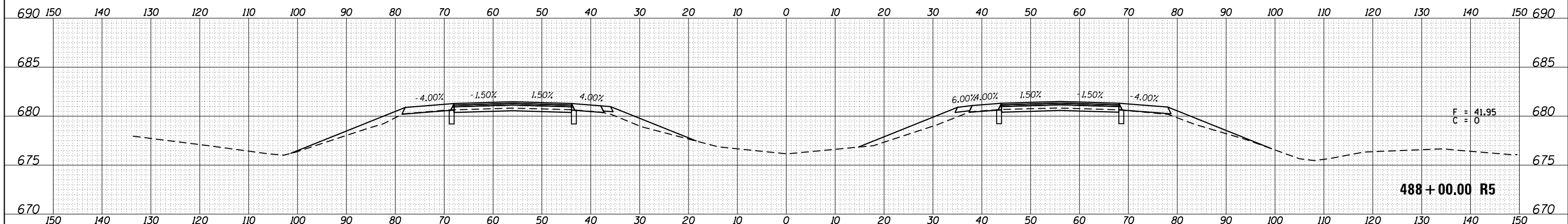
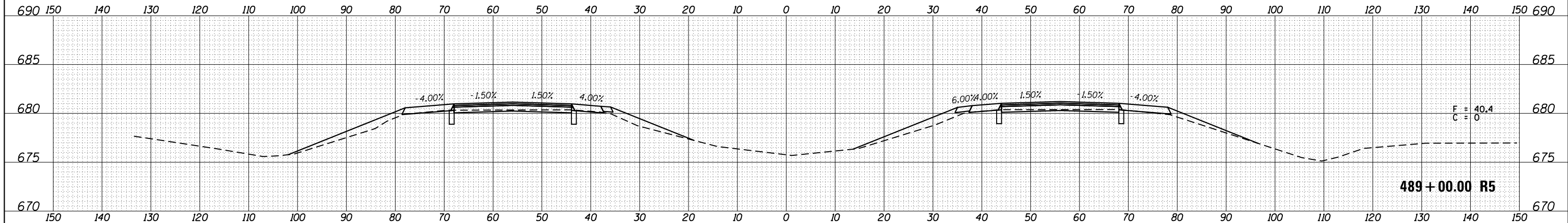
FILE NAME =	USER NAME = duncanbd	DESIGNED -	REVISED -
p:\11084EBIDINTEG\Illinois.gov\PIDOT\Documents\11084EBIDINTEG\Projects\0366F23\CADD\Drawings\0366F23-sht-xssht.dgn		REVISED -	REVISED -
Third Round	PLOT SCALE = 20.0000' / in.	CHECKED -	REVISED -
	PLOT DATE = 4/6/2017	DATE -	REVISED -

**STATE OF ILLINOIS
DEPARTMENT OF TRANSPORTATION**

CROSS SECTIONS			
SCALE:	SHEET	OF	SHEETS
			STA. 484+27.90 R5 TO STA. 486+00.00 R5

F.A.I. RTE.	SECTION	COUNTY	TOTAL SHEETS	SHEET NO.
55	(53-4) R&I	LIVINGSTON	242	203
			CONTRACT NO. 66F23	
ILLINOIS FED. AID PROJECT				

DATE	
BY	
SURVEYED	
PLOTTED	
TEMPLATE	
NOTE BOOK	
AREAS CHECKED	
NO.	



DATE	
BY	
SURVEYED	
PLOTTED	
TEMPLATE	
NOTE BOOK	
AREAS CHECKED	
NO.	

FILE NAME = \\IL084EBIDINTEG...
 USER NAME = duncanbd
 DESIGNED -
 PLOT SCALE = 20.0000' / in.
 CHECKED -
 DATE - 4/6/2017

DESIGNED -
 REVISIONS:
 REVISIONS:
 REVISIONS:
 REVISIONS:
 REVISIONS:
 REVISIONS:

DESIGNED -
 REVISIONS:
 REVISIONS:
 REVISIONS:
 REVISIONS:
 REVISIONS:

STATE OF ILLINOIS
 DEPARTMENT OF TRANSPORTATION

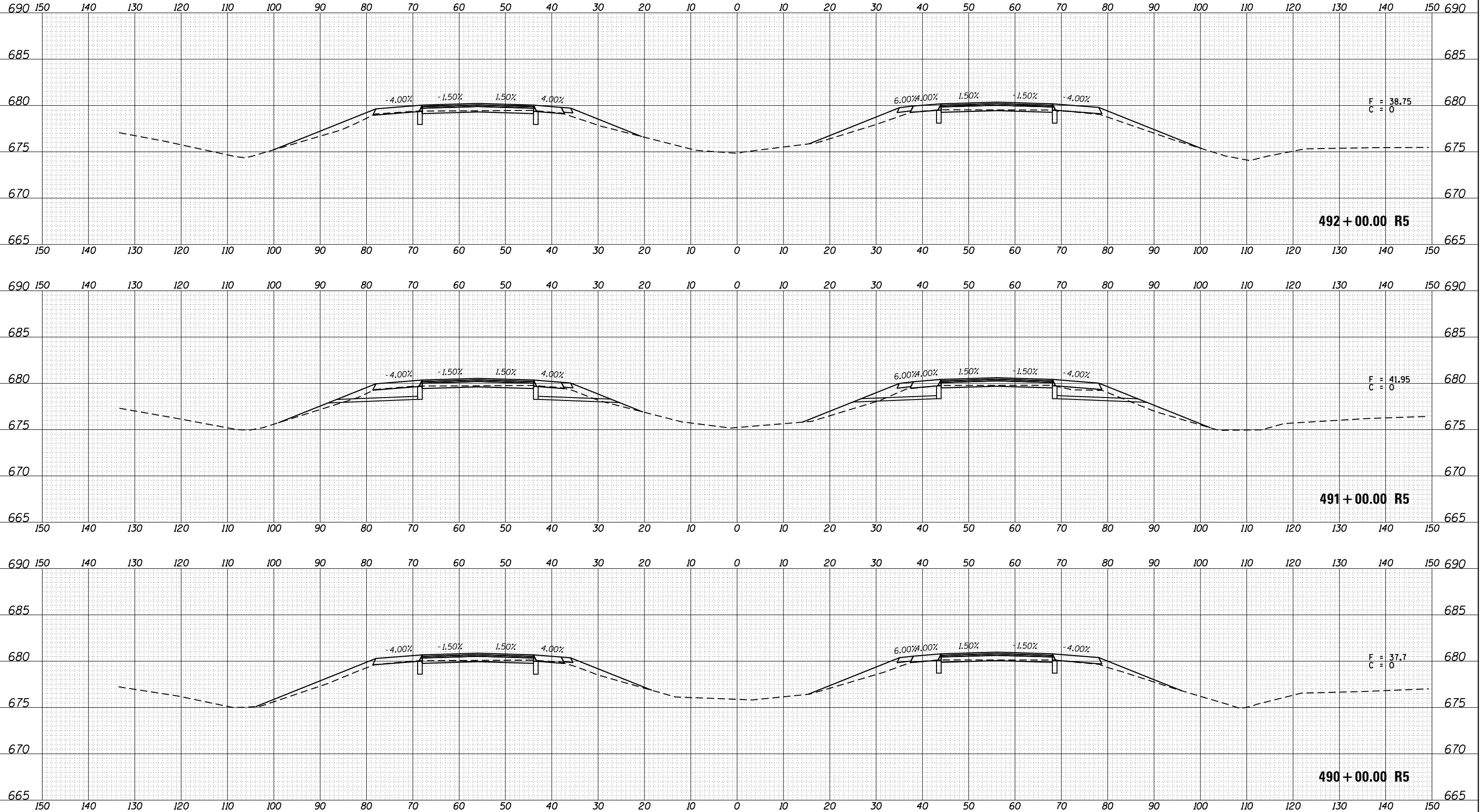
CROSS SECTIONS

SCALE: SHEET OF SHEETS STA. 487+00.00 R5 TO STA. 489+00.00 R5

F.A.I. RTE.	SECTION	COUNTY	TOTAL SHEETS	SHEET NO.
55	(53-4) R&I	LIVINGSTON	242	204
CONTRACT NO. 66F23				
ILLINOIS FED. AID PROJECT				

DATE	
BY	
FINAL SURVEY	SURVEYED
NOTE BOOK	PLOTTED
NO.	NO.
	AREAS CHECKED
	AREAS CHECKED

DATE	
BY	
ORIGINAL SURVEY	SURVEYED
NOTE BOOK	PLOTTED
NO.	NO.
	AREAS CHECKED
	AREAS CHECKED



FILE NAME -	USER NAME - duncanbd	DESIGNED -	REVISED -
p:\IL084EBIDINTEG\Illinois.gov\PWIDOT\Documents\IDOT Offices\District 3\Projects\D366F23\CADD\Drawings\Sheets\D366F23-sht-xssh.dgn		DRAWN	REVISED -
Third Round	PLOT SCALE = 20.0000' / in.	CHECKED -	REVISED -
	PLOT DATE = 4/6/2017	DATE -	REVISED -

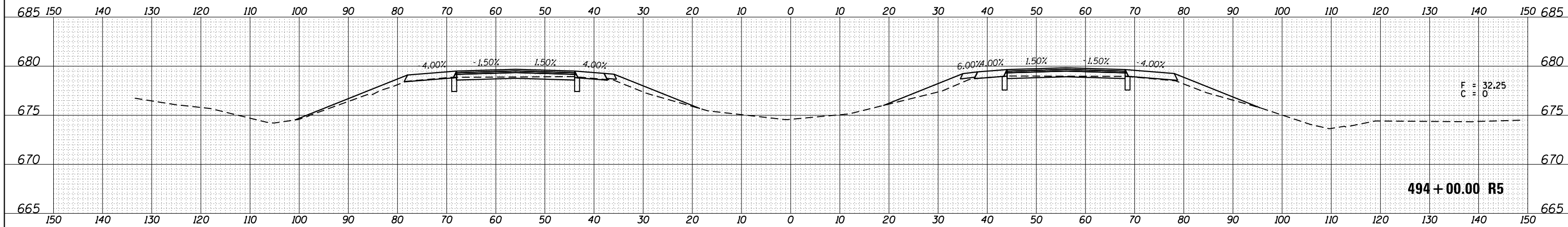
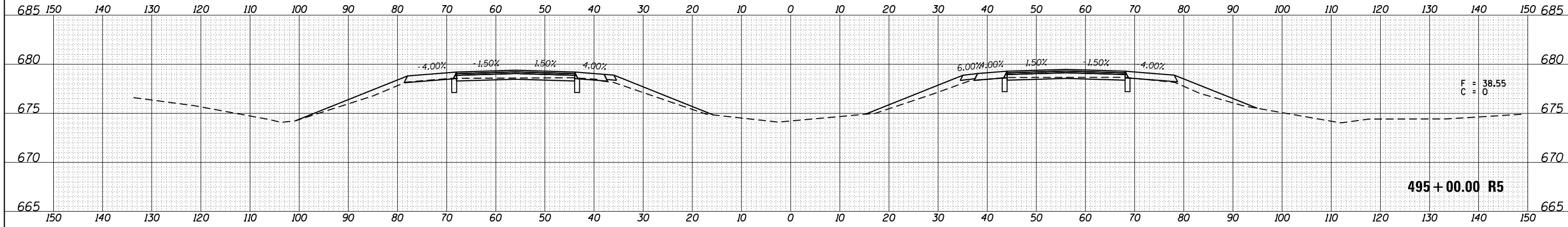
**STATE OF ILLINOIS
DEPARTMENT OF TRANSPORTATION**

CROSS SECTIONS

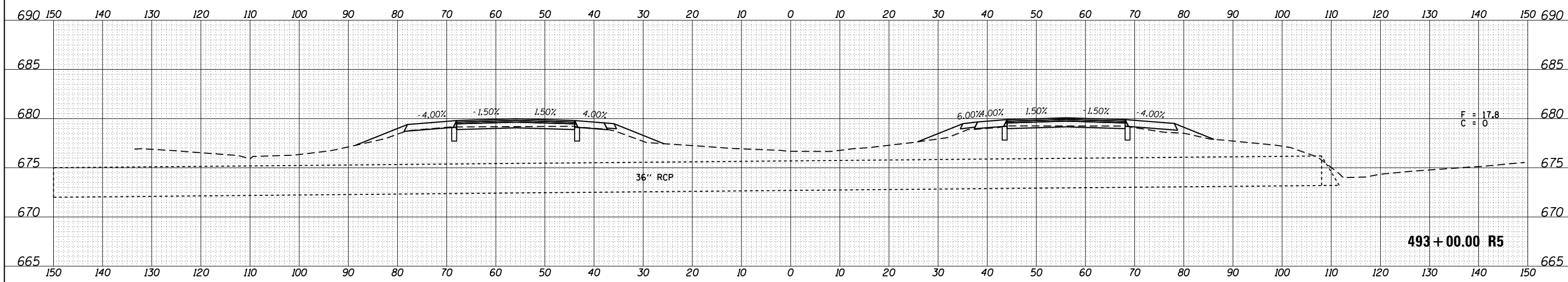
SCALE: SHEET OF SHEETS STA. 490+00.00 R5 TO STA. 492+00.00 R5

F.A.I. RTE.	SECTION	COUNTY	TOTAL SHEETS	SHEET NO.
55	(53-4) R&I	LIVINGSTON	242	205
		CONTRACT NO. 66F23		
ILLINOIS FED. AID PROJECT				

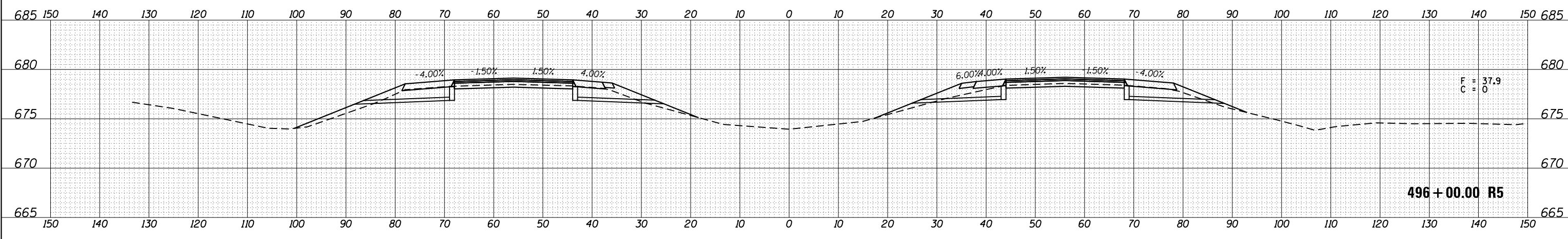
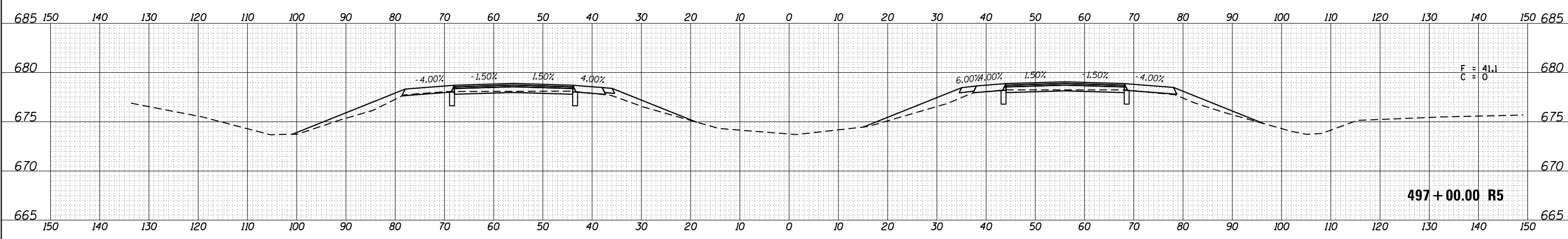
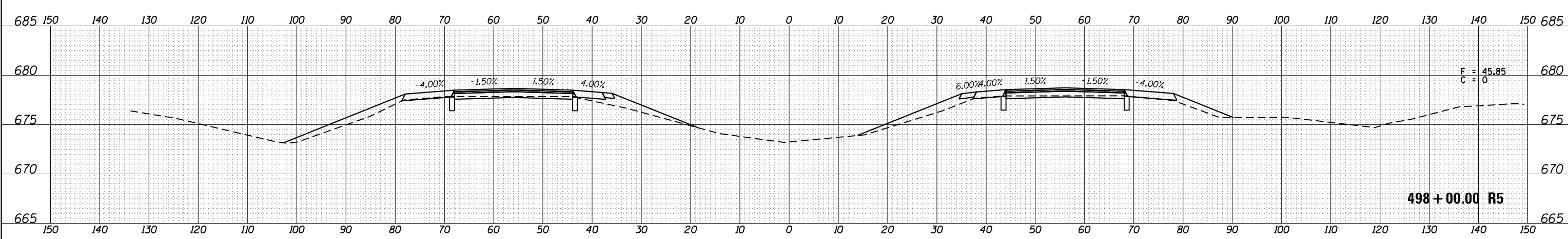
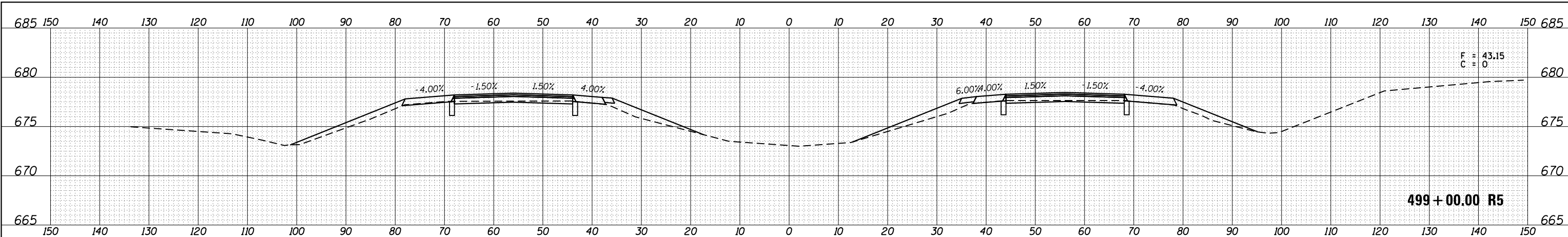
DATE	
BY	
SURVEYED	
PLOTTED	
TEMPLATE	
AREAS CHECKED	
FINISH SURVEY	
NOTE BOOK	
NO.	



DATE	
BY	
SURVEYED	
PLOTTED	
TEMPLATE	
AREAS CHECKED	
ORIGINAL SURVEY	
NOTE BOOK	
NO.	



FILE NAME =	USER NAME = duncanbd	DESIGNED -	REVISED -	STATE OF ILLINOIS DEPARTMENT OF TRANSPORTATION	CROSS SECTIONS	F.A.I. RTE.	SECTION	COUNTY	TOTAL SHEETS	SHEET NO.
p:\1\084EBIDINTEG\Illinois.gov\PIDOT\Documents\DOT Offices\District 3\Projects\D366F23\CADD\Drawings\Drawings\493+00.00 R5.dwg	DRAWN	REVISED -	REVISED -			55	(53-4) R&I	LIVINGSTON	242	206
Third Round	PLOT SCALE = 20.0000' / in.	CHECKED -	REVISED -			CONTRACT NO. 66F23				
	PLOT DATE = 4/6/2017	DATE -	REVISED -			SCALE:	SHEET	OF	SHEETS	STA. 493+00.00 R5 TO STA. 495+00.00 R5



DATE	
BY	
ORIGINAL SURVEY NOTE BOOK NO.	
SURVEYED PLOTTED TEMPLATE AREAS CHECKED	

DATE	
BY	
ORIGINAL SURVEY NOTE BOOK NO.	
SURVEYED PLOTTED TEMPLATE AREAS CHECKED	

FILE NAME = p:\il084EBIDINTEG\illinois.gov\PWIDOT\Documents\NIDOT Offices\District 3\Projects\D366F23\CADDRAWN\Drawings\Sheets\D366F23-sht-xssht.dgn
Third Round

USER NAME = duncanbd
DRAWN
PLOT SCALE = 20.0000' / in.
PLOT DATE = 4/6/2017

DESIGNED -	REVISED -
CHECKED -	REVISED -
DATE -	REVISED -

**STATE OF ILLINOIS
DEPARTMENT OF TRANSPORTATION**

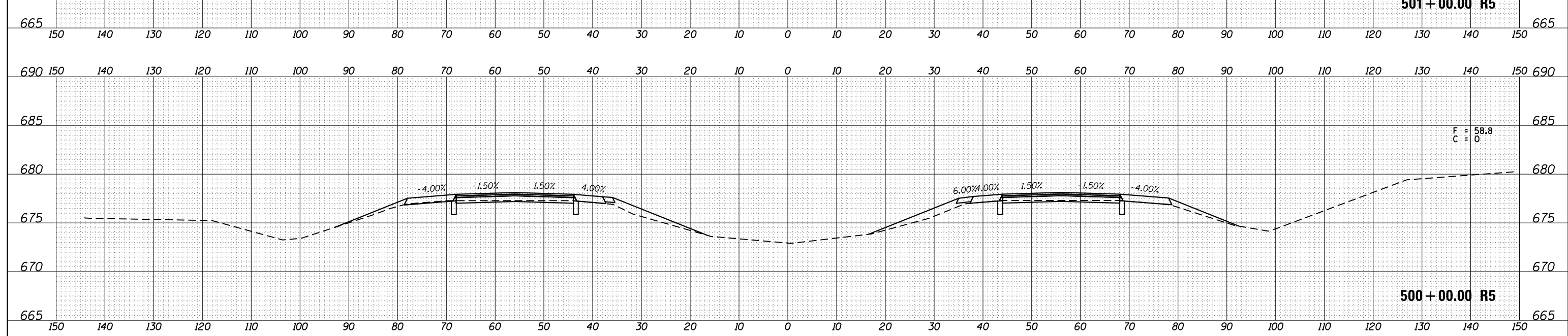
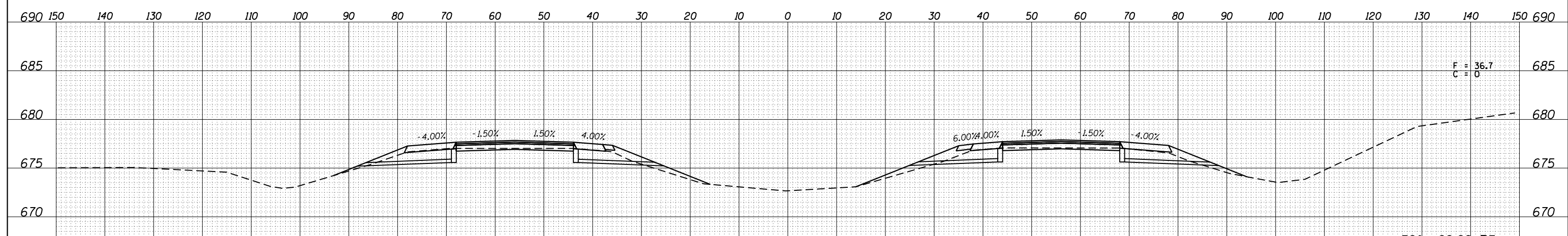
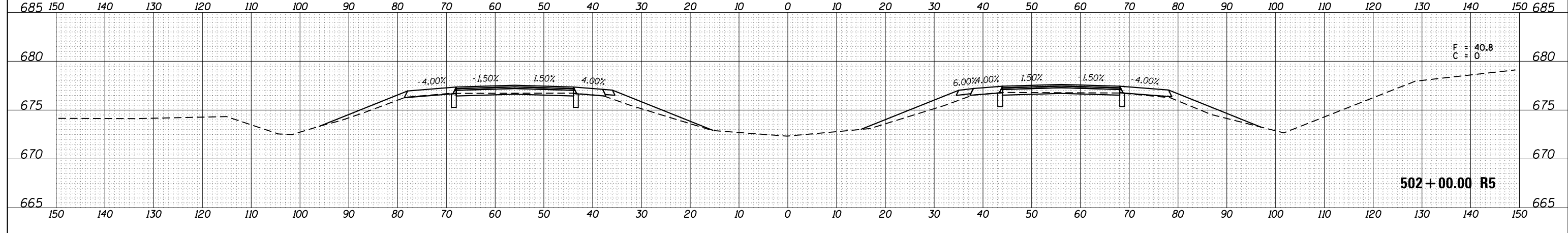
CROSS SECTIONS

SCALE: SHEET OF SHEETS STA. 496+00.00 R5 TO STA. 499+00.00 R5

F.A.I. RTE.	SECTION	COUNTY	TOTAL SHEETS	SHEET NO.
55	(53-4) R&I	LIVINGSTON	242	207
CONTRACT NO. 66F23				

ILLINOIS FED. AID PROJECT

DATE	
BY	
ORIGINAL SURVEY	
SURVEYED	
PLOTTED	
TEMPLATE	
AREAS CHECKED	
NO.	
FINAL SURVEY	
NOTE BOOK	
AREAS CHECKED	
NO.	



DATE	
BY	
ORIGINAL SURVEY	
SURVEYED	
PLOTTED	
TEMPLATE	
AREAS CHECKED	
NO.	
FINAL SURVEY	
NOTE BOOK	
AREAS CHECKED	
NO.	

FILE NAME =	USER NAME = duncanbd	DESIGNED -	REVISED -
p:\IL08\EBIDINTEG\Illinois.gov\P\IDOT\Documents\IDOT Offices\District 3\Projects\D366F23\CADD\Drawings\Drawings\Sheet\500+00.00 R5\500+00.00 R5.dgn		REVISIONS	
Third Round	PLLOT SCALE = 20.0000' / in.	CHECKED -	REVISED -
	PLLOT DATE = 4/6/2017	DATE -	REVISED -

**STATE OF ILLINOIS
DEPARTMENT OF TRANSPORTATION**

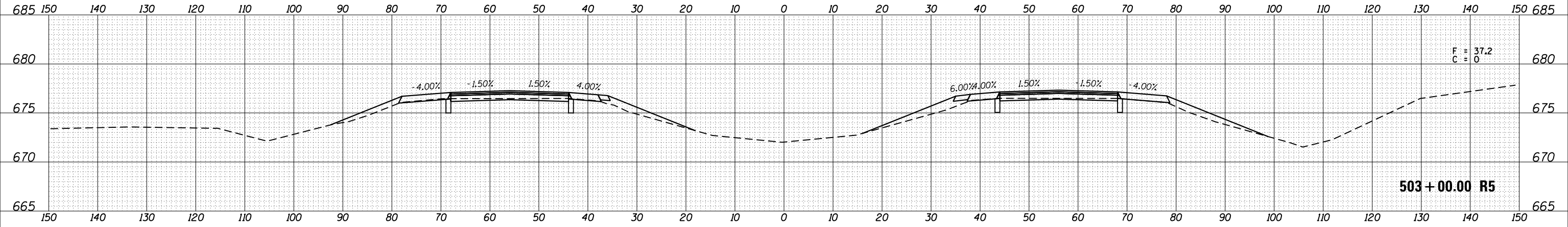
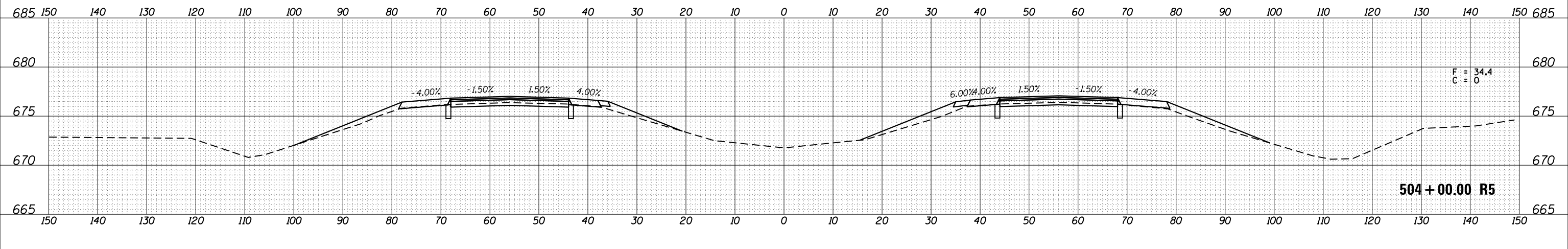
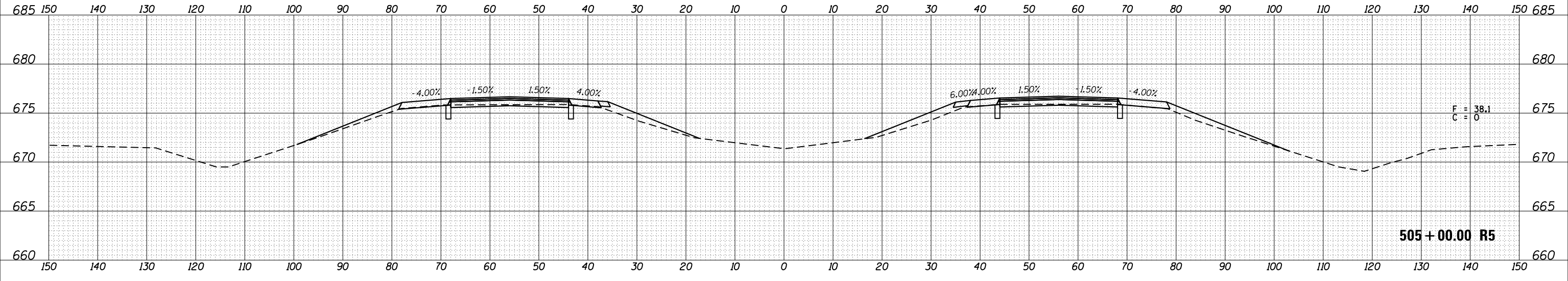
CROSS SECTIONS

SCALE: SHEET OF SHEETS STA. 500+00.00 R5 TO STA. 502+00.00 R5

F.A.I. RTE.	SECTION	COUNTY	TOTAL SHEETS	SHEET NO.
55	(53-4) R&I	LIVINGSTON	242	208
CONTRACT NO. 66F23				
ILLINOIS FED. AID PROJECT				

DATE	
BY	
FINAL SURVEY	SURVEYED
NOTE BOOK	PLOTTED
NO.	TEMPLATE
	AREAS CHECKED

DATE	
BY	
ORIGINAL SURVEY	SURVEYED
NOTE BOOK	PLOTTED
NO.	TEMPLATE
	AREAS CHECKED



FILE NAME = p:\IL084EBIDINTEGILLINOIS.GOV\PIDOT\Documents\DOT Offices\District 3\Projects\0366F23\CADDRAWING\Drawings\0366F23-sht-xssht.dgn	USER NAME = duncanbd	DESIGNED -	REVISED -
Third Round	DATE = 4/6/2017	CHECKED -	REVISED -
		DATE -	REVISED -

**STATE OF ILLINOIS
DEPARTMENT OF TRANSPORTATION**

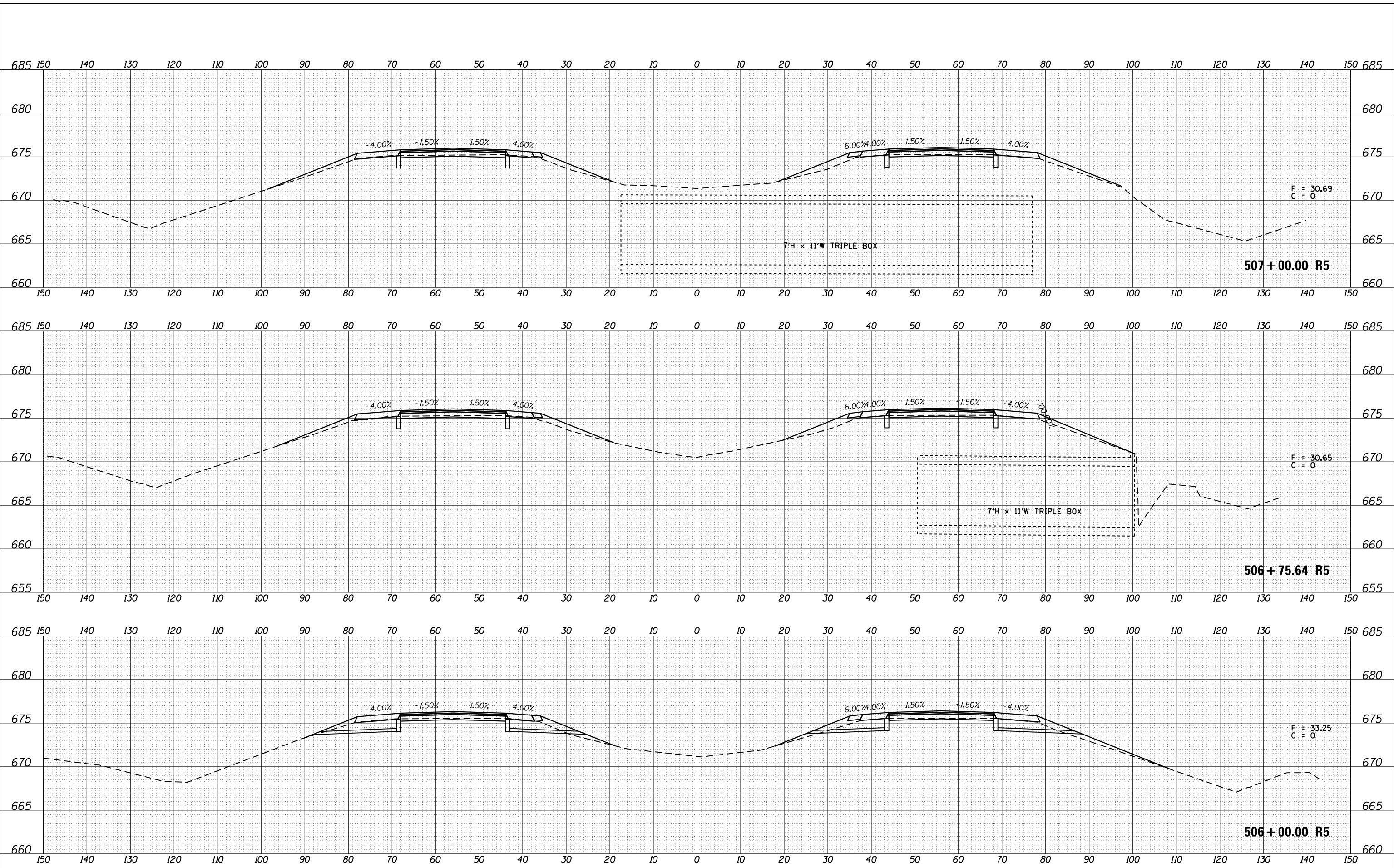
CROSS SECTIONS

SCALE: SHEET OF SHEETS STA. 503+00.00 R5 TO STA. 505+00.00 R5

F.A.I. RTE. 55	SECTION (53-4) R&I	COUNTY LIVINGSTON	TOTAL SHEETS 242	SHEET NO. 209
				CONTRACT NO. 66F23
ILLINOIS FED. AID PROJECT				

DATE	
BY	
SURVEYED	
PLOTTED	
TEMPLATE	
NOTE BOOK	
AREAS CHECKED	
NO.	

DATE	
BY	
SURVEYED	
PLOTTED	
TEMPLATE	
NOTE BOOK	
AREAS CHECKED	
NO.	



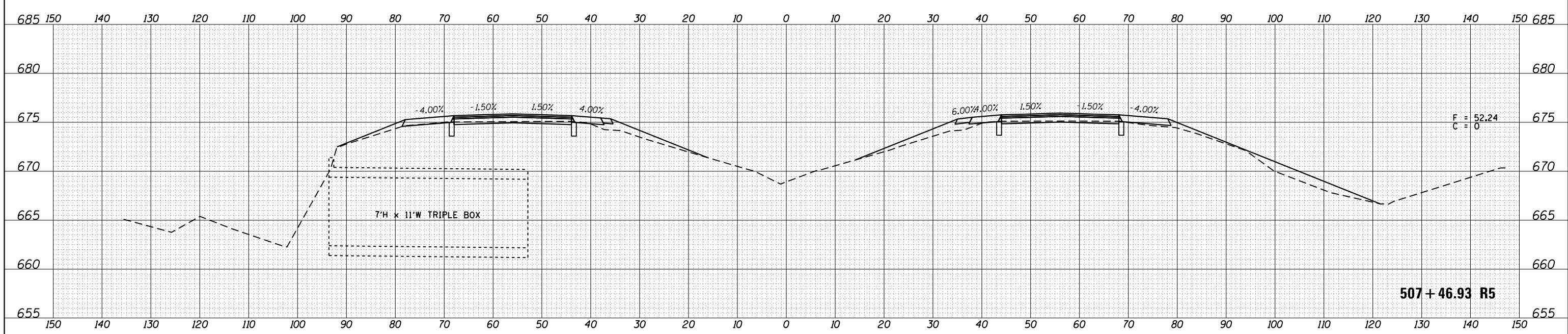
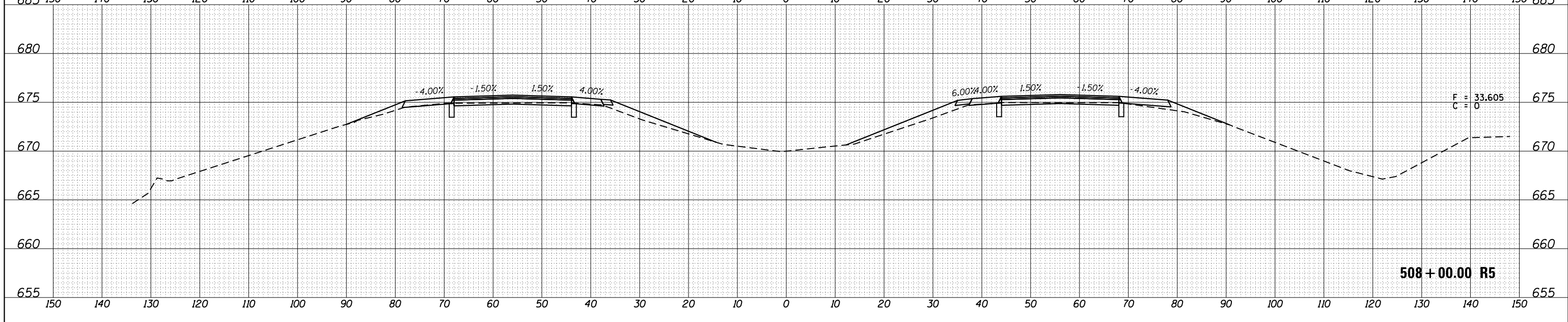
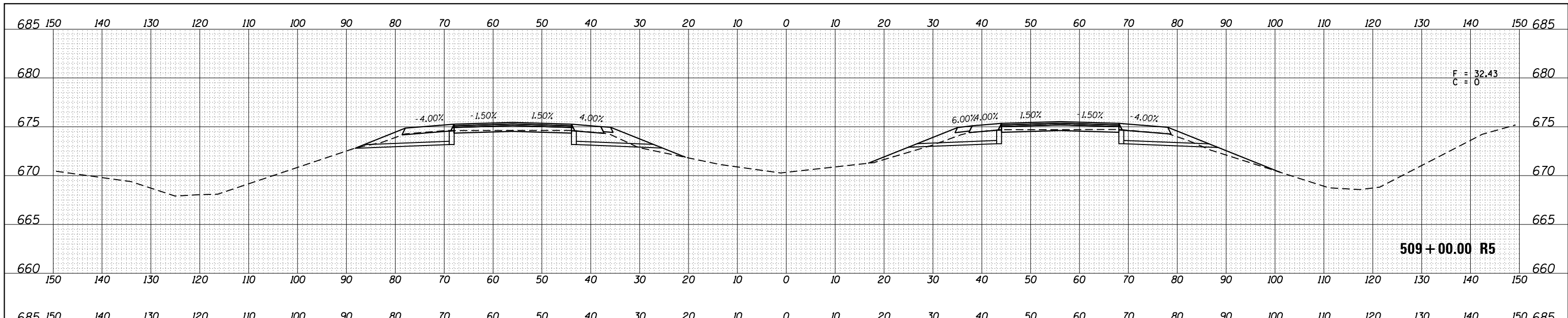
FILE NAME =	USER NAME = duncanbd	DESIGNED -	REVISED -
p:\11084EBIDINTEG\Illinois.gov\PIDOT\Documents\DOT Offices\District 3\Projects\0366F23\CADD\Drawings\Drawings\0366F23-sht-xssht.dgn		DRAWN	REVISED -
		CHECKED -	REVISED -
		DATE -	REVISED -

**STATE OF ILLINOIS
DEPARTMENT OF TRANSPORTATION**

CROSS SECTIONS		F.A.I. RTE. = 55	SECTION = (53-4) R&I	COUNTY = LIVINGSTON	TOTAL SHEETS = 242	SHEET NO. = 210
SCALE:	SHEET OF SHEETS	STA. 506+00.00 R5 TO STA. 507+00.00 R5		CONTRACT NO. 66F23		
ILLINOIS FED. AID PROJECT						

DATE	
BY	
ORIGINAL SURVEY NO.	
SURVEYED	
PLOTTED	
TEMPLATE	
NOTE BOOK	
AREAS CHECKED	

DATE	
BY	
ORIGINAL SURVEY NO.	
SURVEYED	
PLOTTED	
TEMPLATE	
NOTE BOOK	
AREAS CHECKED	



FILE NAME = p:\11084EBIDINTEG\Illinois.gov\PIDOT\Documents\DOT Offices\District 3\Projects\D366F23\CADD\DRAWN\Drawings\507+46.93 R5.dgn
 Third Round

USER NAME = duncanbd
 DESIGNED -
 CHECKED -
 DATE - 4/6/2017
 PLOT SCALE = 20.0000' / in.

REVISIONS
 REVISION NO. DESCRIPTION
 1. DESIGNED -
 2. REVISOR -
 3. CHECKED -
 4. DATE -

**STATE OF ILLINOIS
 DEPARTMENT OF TRANSPORTATION**

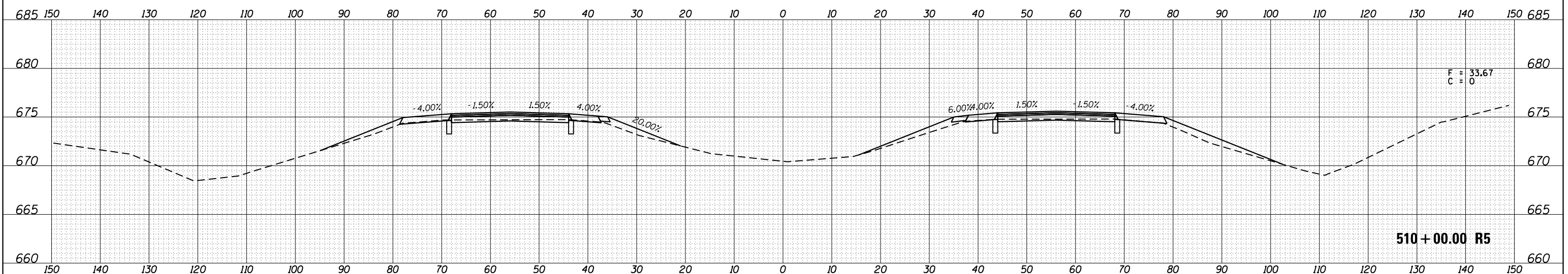
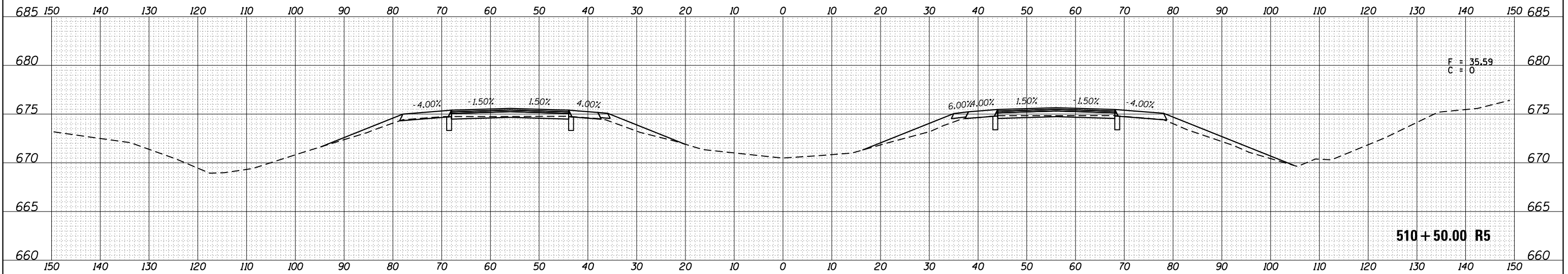
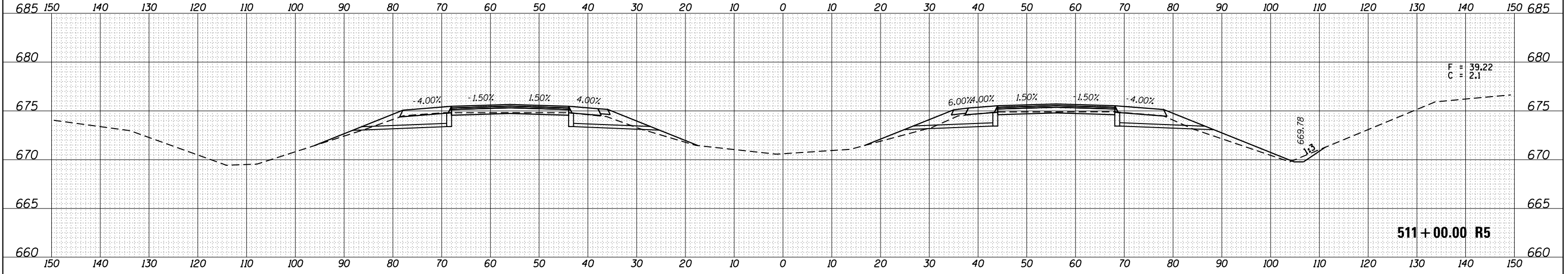
CROSS SECTIONS

SCALE: SHEET OF SHEETS STA. 507+46.93 R5 TO STA. 509+00.00 R5

F.A.I. RTE.	SECTION	COUNTY	TOTAL SHEETS	SHEET NO.
55	(53-4) R&I	LIVINGSTON	242	211
CONTRACT NO. 66F23				
ILLINOIS FED. AID PROJECT				

DATE	
BY	
SURVEYED	
PLOTTED	
TEMPLATE	
AREAS	
CHECKED	
FINAL SURVEY NO.	
NOTE BOOK NO.	

DATE	
BY	
SURVEYED	
PLOTTED	
TEMPLATE	
AREAS	
CHECKED	
ORIGINAL SURVEY NO.	
NOTE BOOK NO.	



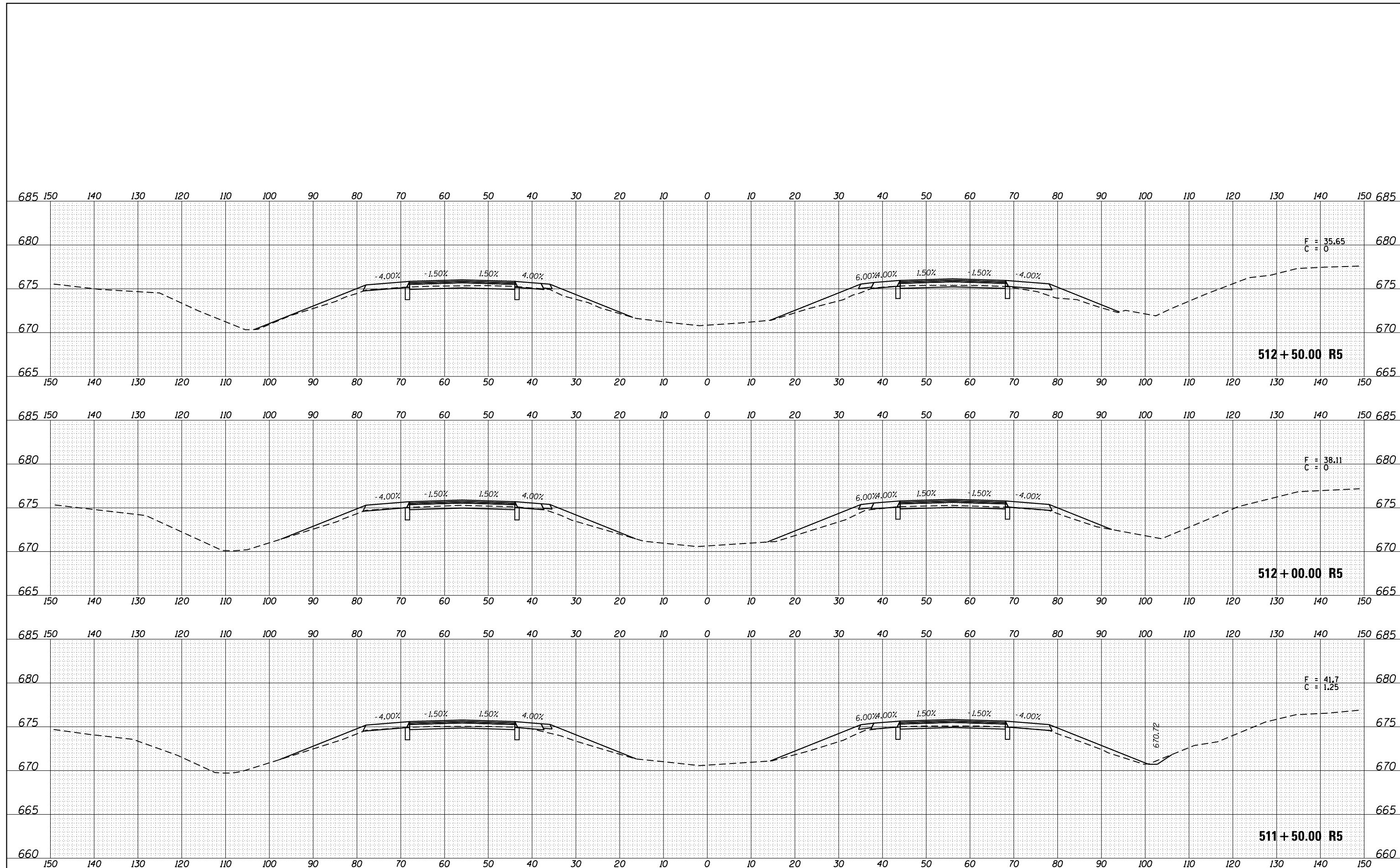
FILE NAME = p:\il084EBIDINTEG Illinois.gov\PIWIDOT Documents\IDOT Offices\District 3\Projects\D366F23\CADDRAWN sheets\D366F23-sht-xssht.dgn
 USER NAME = duncanbd
 DESIGNED -
 REVISIONS:
 REVISIONS:
 REVISIONS:
 REVISIONS:
 REVISIONS:
 PLOT SCALE = 20.0000' / in.
 CHECKED -
 DATE -
 PLOT DATE = 4/6/2017

STATE OF ILLINOIS
 DEPARTMENT OF TRANSPORTATION

CROSS SECTIONS		
SCALE:	SHEET OF SHEETS	STA. 510+00.00 R5 TO STA. 511+00.00 R5
F.A.I. RTE. 55	SECTION (53-4) R&I	COUNTY LIVINGSTON
		TOTAL SHEETS 242
		SHEET NO. 212
CONTRACT NO. 66F23		
ILLINOIS FED. AID PROJECT		

DATE	BY
SURVEYED	SURVEYED
PLOTTED	PLOTTED
TEMPLATE	TEMPLATE
AREAS CHECKED	AREAS CHECKED
NO.	NO.

DATE	BY
SURVEYED	SURVEYED
PLOTTED	PLOTTED
TEMPLATE	TEMPLATE
AREAS CHECKED	AREAS CHECKED
NO.	NO.



FILE NAME =	USER NAME = duncanbd	DESIGNED -	REVISED -
\\il084ebid\nteg\illinois.gov\PIDOT\Documents\1DOT Offices\District 3\Projects\D366F23\CADD\Drawings\Drawings\366F23-sht-xssht.dgn		DRAWN	REVISED -
		CHECKED -	REVISED -
Third Round	PLOT DATE = 4/6/2017	DATE -	REVISED -

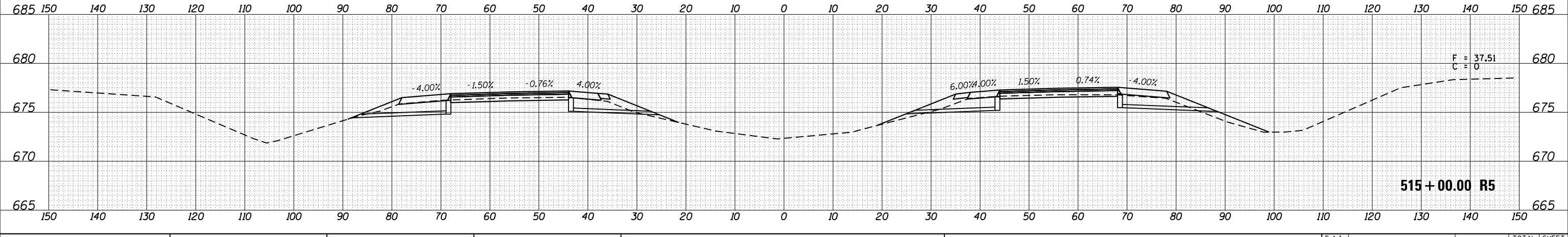
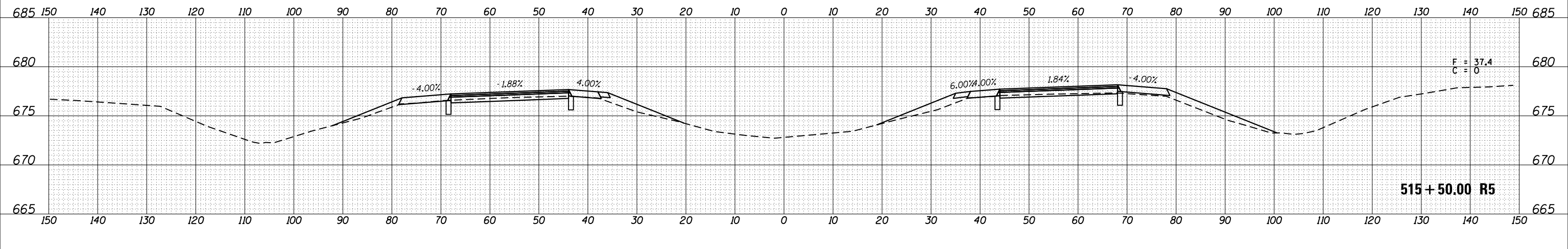
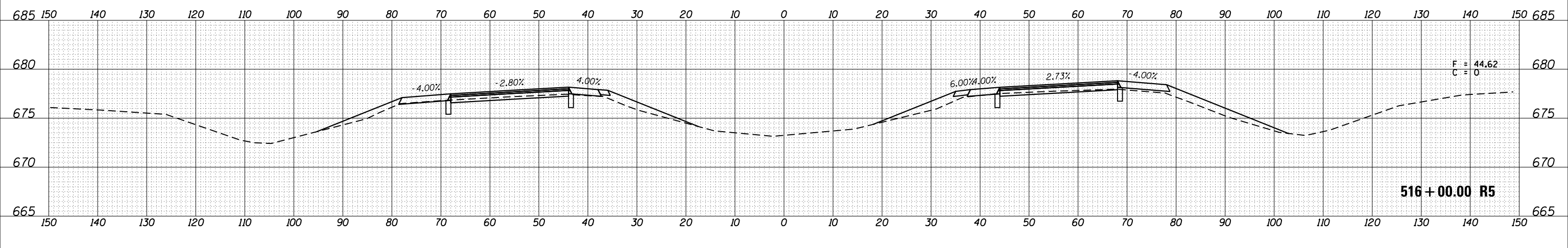
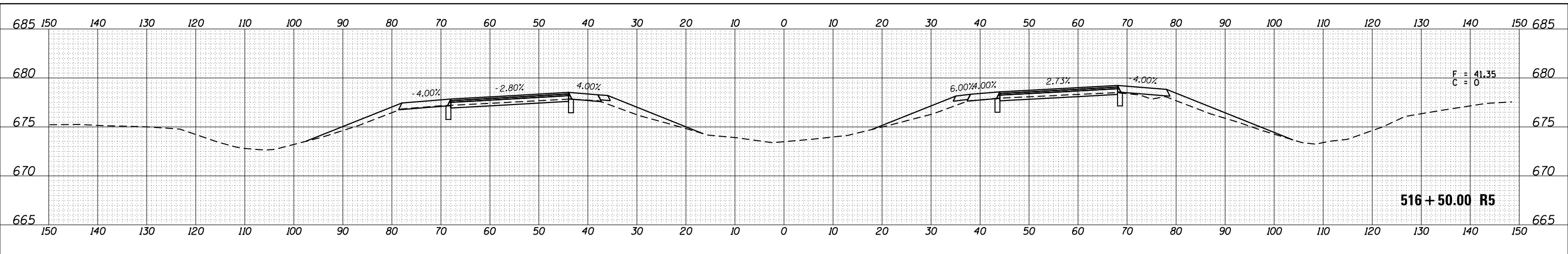
**STATE OF ILLINOIS
DEPARTMENT OF TRANSPORTATION**

SCALE:	SHEET	OF	SHEETS	STA. 511+50.00 R5 TO STA. 512+50.00 R5
--------	-------	----	--------	--

F.A.I. RTE.	SECTION	COUNTY	TOTAL SHEETS	SHEET NO.
55	(53-4) R&I	LIVINGSTON	242	213
CONTRACT NO. 66F23				
ILLINOIS FED. AID PROJECT				

DATE	BY

DATE	BY



FILE NAME =
 USER NAME = duncanbd

DESIGNED -
 REVISER -
 CHECKED -
 DATE -

DESIGNED -
 REVISER -
 CHECKED -
 DATE -

DESIGNED -
 REVISER -
 CHECKED -
 DATE -

**STATE OF ILLINOIS
 DEPARTMENT OF TRANSPORTATION**

CROSS SECTIONS

SCALE: SHEET OF SHEETS STA. 515+00.00 R5 TO STA. 516+50.00 R5

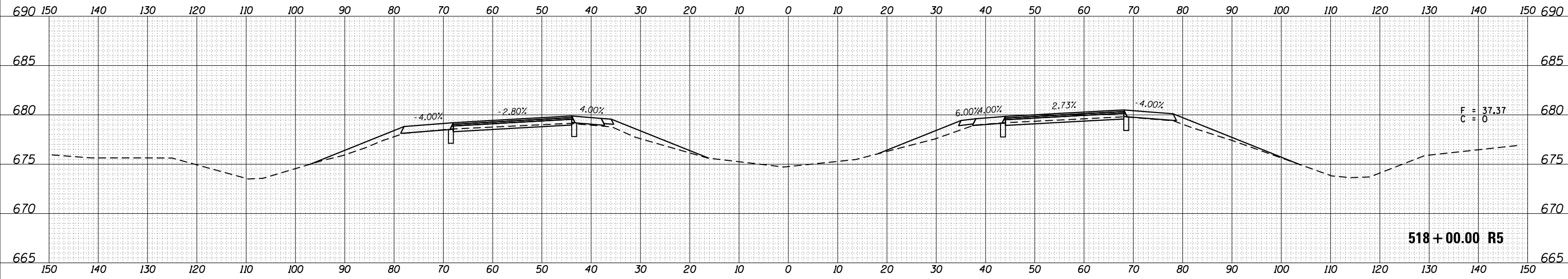
F.A.I. RTÉ.	SECTION	COUNTY	TOTAL SHEETS	SHEET NO.
55	(53-4) R&I	LIVINGSTON	242	215
CONTRACT NO. 66F23				

Third Round

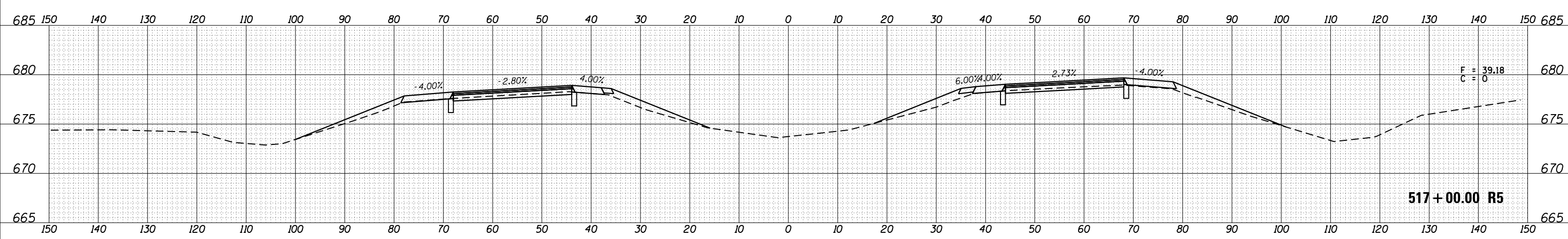
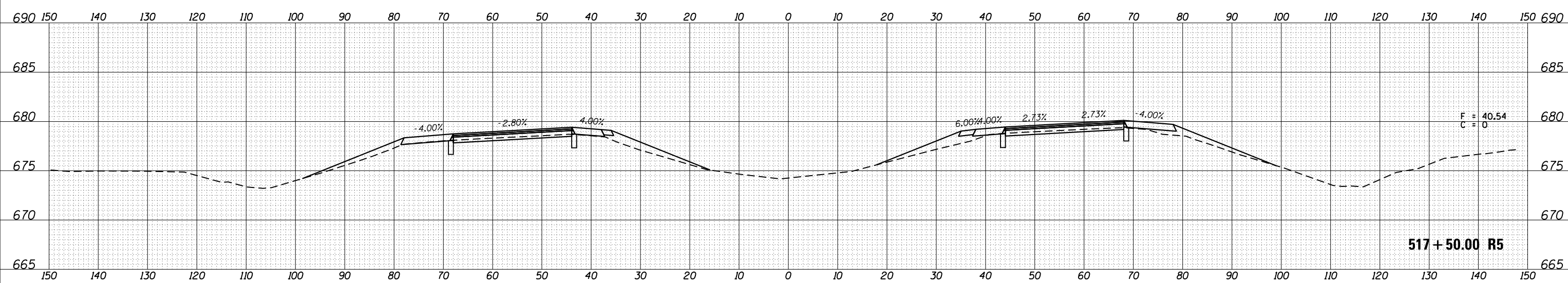
PLOT SCALE = 20.0000' / in.
 PLOT DATE = 4/6/2017

ILLINOIS FED. AID PROJECT

DATE	
BY	
SURVEYED	
PLOTTED	
TEMPLATE	
AREAS	
CHECKED	
FINAL SURVEY NOTE BOOK NO.	



DATE	
BY	
SURVEYED	
PLOTTED	
TEMPLATE	
AREAS	
CHECKED	
ORIGINAL SURVEY NOTE BOOK NO.	



FILE NAME = p:\11084EBIDINTEG\Illinois.gov\IDOT\Documents\IDOT Offices\District 3\Projects\D366F23\CADDRAWN\Drawings\Drawings\517+00.00 R5.dgn
 Third Round

USER NAME = duncanbd
 DESIGNED -
 REVISIONS:
 REVISIONS:
 REVISIONS:
 REVISIONS:
 PLOT SCALE = 20.0000' / in.
 CHECKED -
 DATE - 4/6/2017

**STATE OF ILLINOIS
 DEPARTMENT OF TRANSPORTATION**

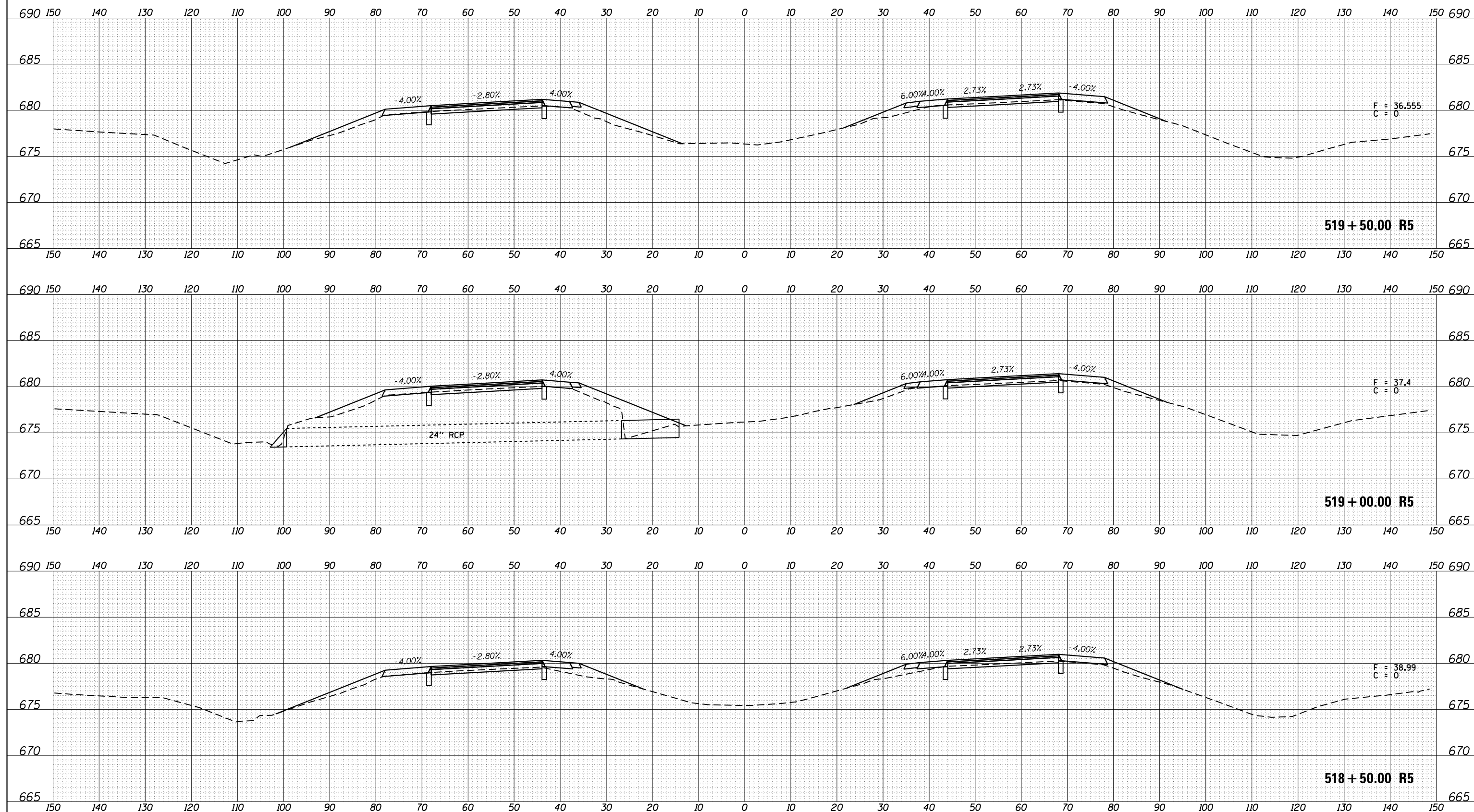
CROSS SECTIONS

SCALE: SHEET OF SHEETS STA. 517+00.00 R5 TO STA. 518+00.00 R5

F.A.I. RTE.	SECTION	COUNTY	TOTAL SHEETS	SHEET NO.
55	(53-4) R&I	LIVINGSTON	242	216
CONTRACT NO. 66F23			ILLINOIS FED. AID PROJECT	

DATE	
BY	
SURVEYED	
PLOTTED	
TEMPLATE	
AREAS CHECKED	
FINAL SURVEY	
NOTE BOOK	
NO.	

DATE	
BY	
SURVEYED	
PLOTTED	
TEMPLATE	
AREAS CHECKED	
ORIGINAL SURVEY	
NOTE BOOK	
NO.	



FILE NAME =	USER NAME = duncanbd	DESIGNED -	REVISED -
p:\11084EBIDINTEG\Illinois.gov\PIDOT\Documents\IDOT Offices\District 3\Projects\D366F23\CADD\DRAWING\Drawings\Sheets\D366F23-sht-xssht.dgn		CHECKED -	REVISED -
Third Round	PLOT DATE = 4/6/2017	DATE -	REVISED -

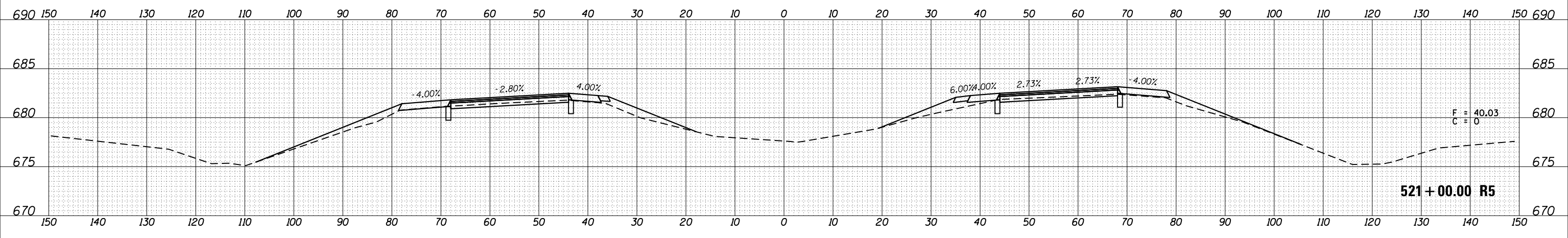
**STATE OF ILLINOIS
DEPARTMENT OF TRANSPORTATION**

CROSS SECTIONS

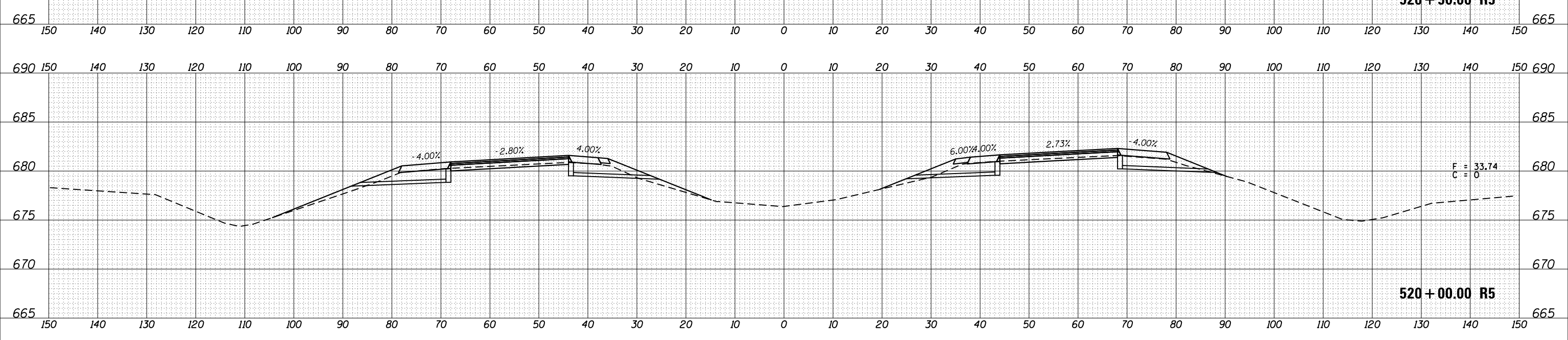
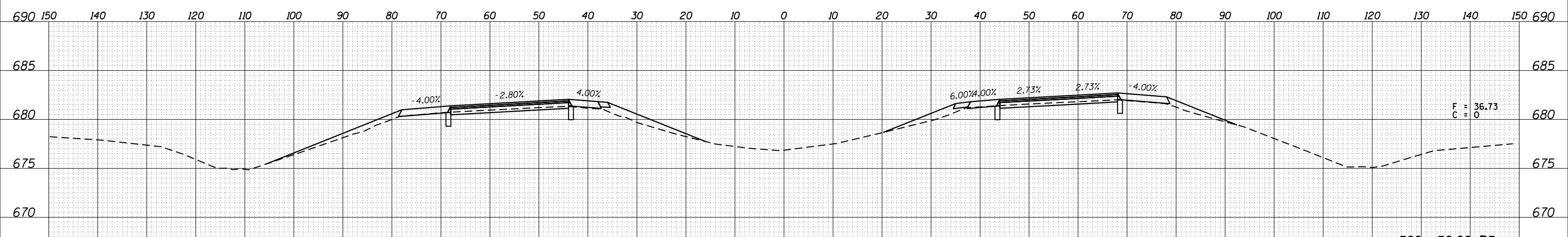
SCALE: SHEET OF SHEETS STA. 518+50.00 R5 TO STA. 519+50.00 R5

F.A.I. RTE.	SECTION	COUNTY	TOTAL SHEETS	SHEET NO.
55	(53-4) R&I	LIVINGSTON	242	217
CONTRACT NO. 66F23			ILLINOIS FED. AID PROJECT	

DATE	
BY	
FINAL SURVEY	SURVEYED
NOTE BOOK	PLOTTED
NO.	TEMPLATE
	AREAS CHECKED



DATE	
BY	
ORIGINAL SURVEY	SURVEYED
NOTE BOOK	PLOTTED
NO.	TEMPLATE
	AREAS CHECKED



FILE NAME =	USER NAME = duncanbd	DESIGNED -	REVISED -
p:\1\084EBIDINTEG\Illinois.gov\PIWIDOT\Documents\IDOT Offices\District 3\Projects\D366F23\CAD\DRAWING\Drawings\0366F23-sht-xssh.dgn		DRAWN	REVISED -
Third Round	PLOT SCALE = 20.0000' / in.	CHECKED -	REVISED -
	PLOT DATE = 4/6/2017	DATE -	REVISED -

**STATE OF ILLINOIS
DEPARTMENT OF TRANSPORTATION**

CROSS SECTIONS

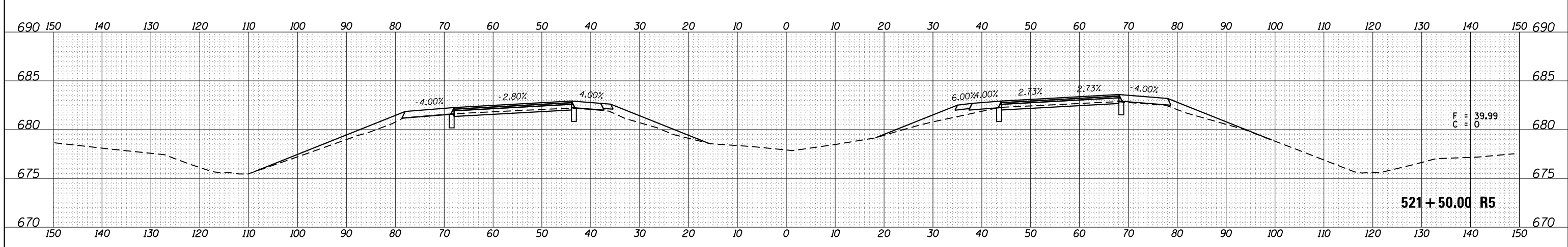
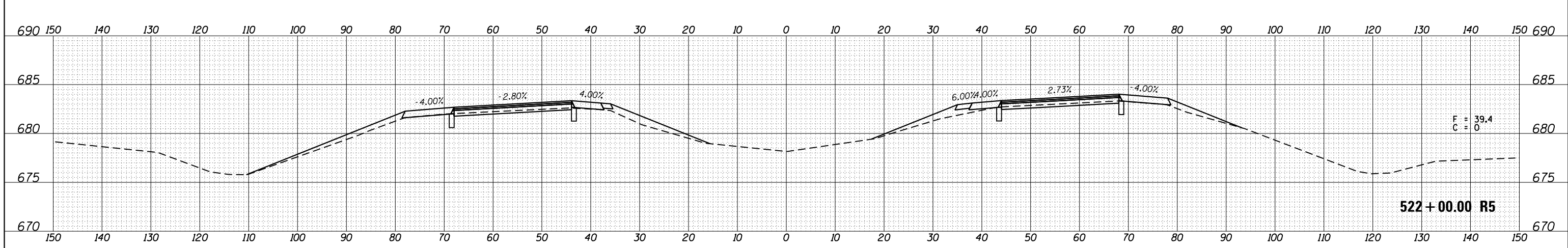
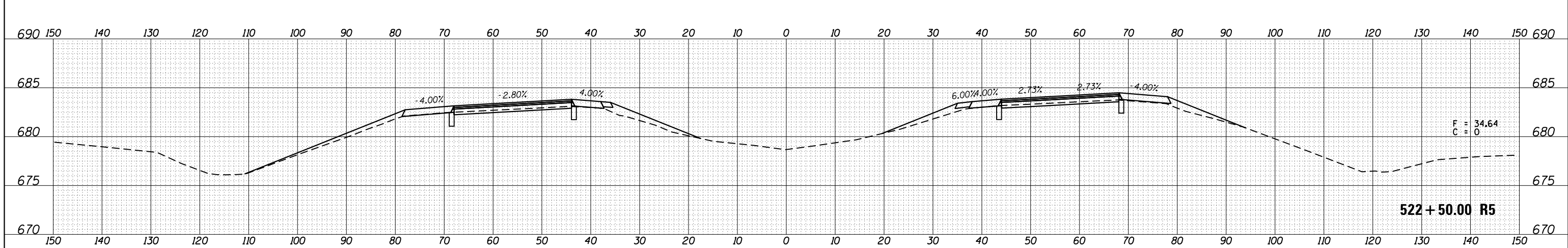
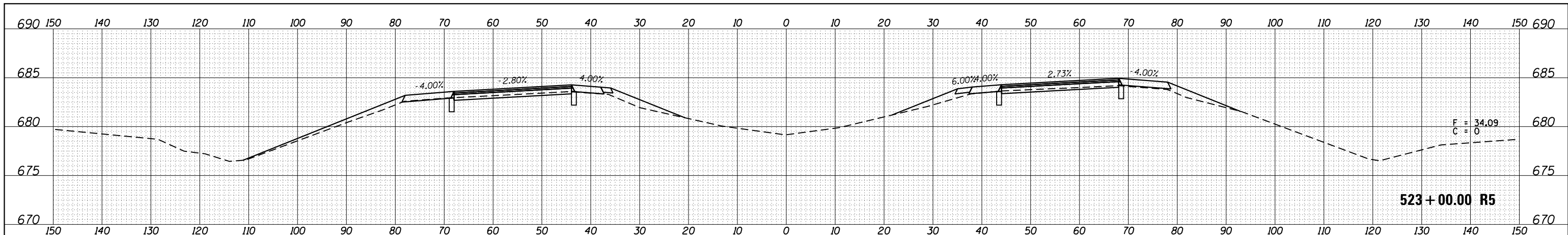
SCALE: SHEET OF SHEETS STA. 520+00.00 R5 TO STA. 521+00.00 R5

F.A.I. RTE.	SECTION	COUNTY	TOTAL SHEETS	SHEET NO.
55	(53-4) R&I	LIVINGSTON	242	218
				CONTRACT NO. 66F23

ILLINOIS FED. AID PROJECT

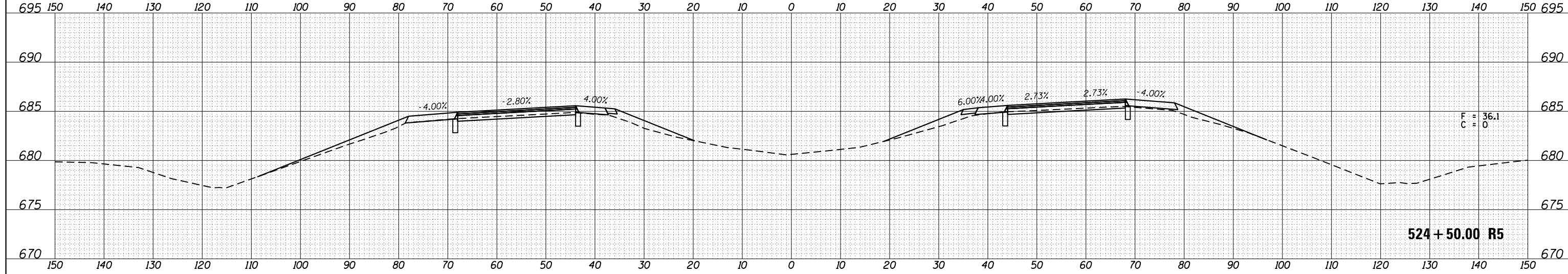
BY	DATE

BY	DATE

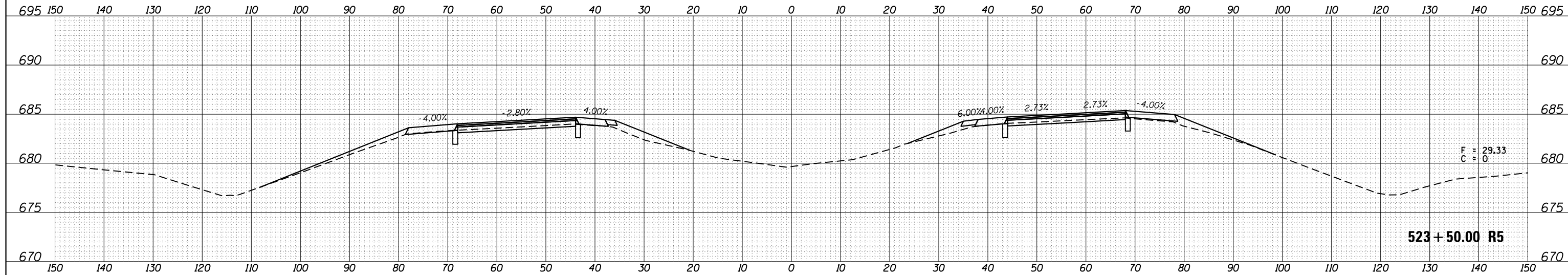
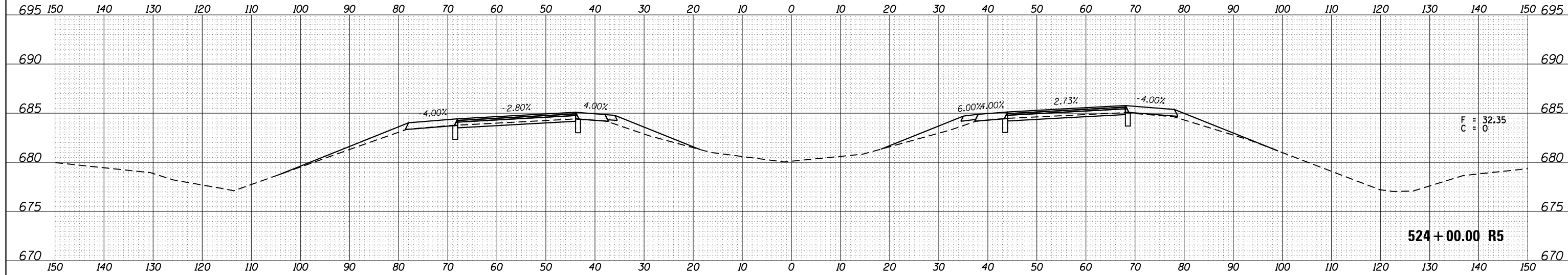


FILE NAME =	USER NAME = duncanbd	DESIGNED -	REVISED -	STATE OF ILLINOIS DEPARTMENT OF TRANSPORTATION	CROSS SECTIONS	F.A.I. R.T.E. =	SECTION =	COUNTY =	TOTAL SHEETS =	SHEET NO. =
p:\IL084EBIDINTEG\Illinois.gov\PIDOT\Documents\IDOT Offices\District 3\Projects\D366F23\CADD\Drawings\Drawings\Drawings\Drawings\D366F23-sh1-xssht.dgn						55	(53-4) R&I	LIVINGSTON	242	219
Third Round	PLOT SCALE = 20.0000' / in.	CHECKED -	REVISED -			CONTRACT NO. 66F23				
	PLOT DATE = 4/6/2017	DATE -	REVISED -			SCALE: SHEET OF SHEETS STA. 521+50.00 R5 TO STA. 523+00.00 R5	ILLINOIS FED. AID PROJECT			

DATE	
BY	
SURVEYED	
PLOTTED	
TEMPLATE	
AREAS	
CHECKED	
FINAL	
SURVEY	
NOTE	
BOOK	
NO.	



DATE	
BY	
SURVEYED	
PLOTTED	
TEMPLATE	
AREAS	
CHECKED	
ORIGINAL	
SURVEY	
NOTE	
BOOK	
NO.	



FILE NAME =	USER NAME = duncanbd	DESIGNED -	REVISED -
p:\il\084EBIDINTEG\illinois.gov\PIDOT\Documents\PIDOT Offices\District 3\Projects\0366F23\CAD\DRAWING\sheets\0366F23-sht-xssht.dgn		REVISED -	REVISED -
Third Round	PLOT SCALE = 20.0000' / in.	CHECKED -	REVISED -
	PLOT DATE = 4/6/2017	DATE -	REVISED -

**STATE OF ILLINOIS
DEPARTMENT OF TRANSPORTATION**

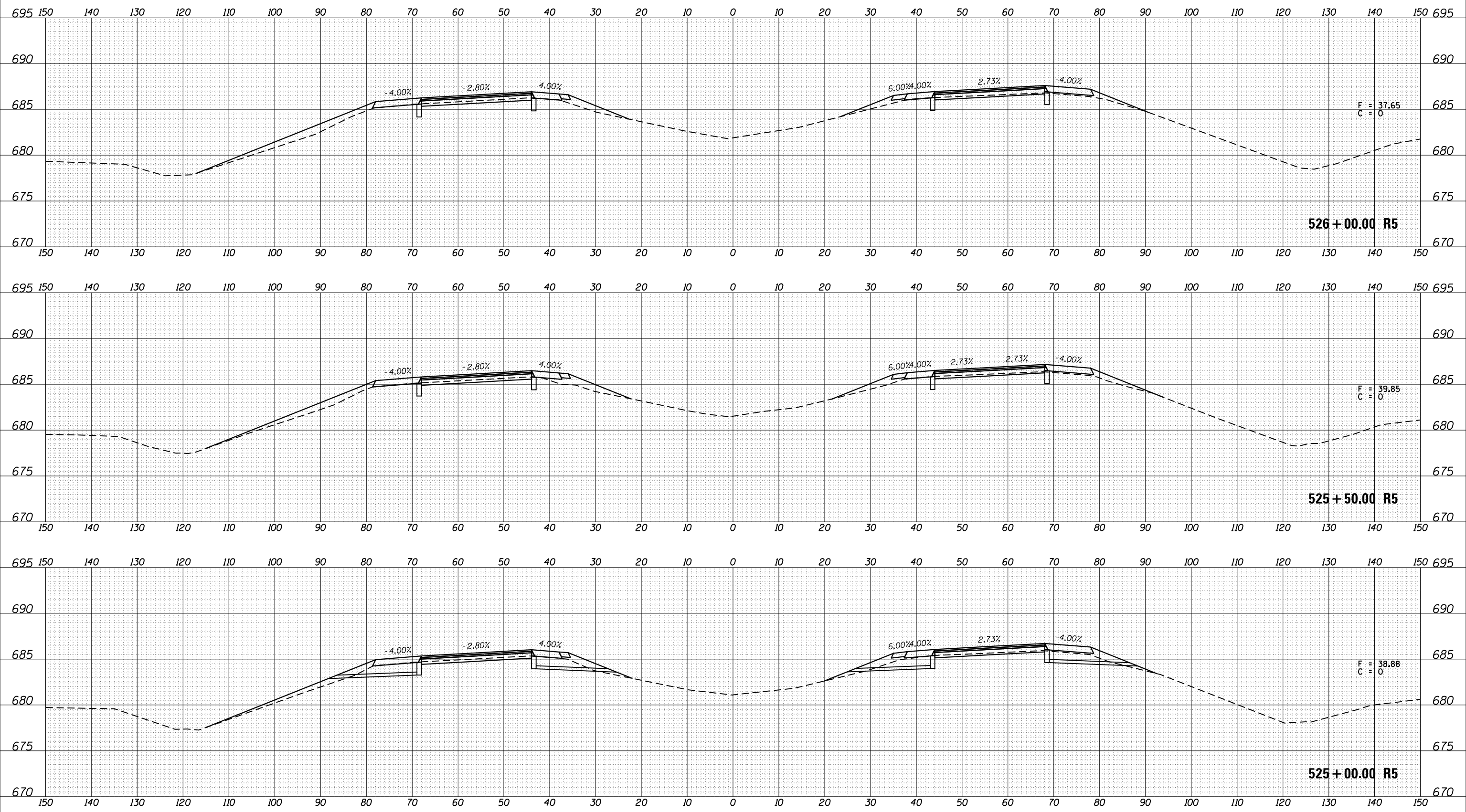
CROSS SECTIONS

SCALE: SHEET OF SHEETS STA. 523+50.00 R5 TO STA. 524+50.00 R5

F.A.I. RTÉ.	SECTION	COUNTY	TOTAL SHEETS	SHEET NO.
55	(53-4) R&I	LIVINGSTON	242	220
				CONTRACT NO. 66F23
ILLINOIS FED. AID PROJECT				

DATE	
BY	
SURVEYED	
PLOTTED	
TEMPLATE	
AREAS CHECKED	
FINAL SURVEY NOTE BOOK NO.	

DATE	
BY	
SURVEYED	
PLOTTED	
TEMPLATE	
AREAS CHECKED	
ORIGINAL SURVEY NOTE BOOK NO.	



FILE NAME =	USER NAME = duncanbd	DESIGNED -	REVISED -
p:\11084EBIDINTEG\Illinois.gov\PIDOT\Documents\PIDOT Offices\District 3\Projects\D366F23\CADD\Drawings\Drawings\525+00.00 R5\525+00.00 R5.dgn		REVISOR -	REVISOR -
Third Round	PLOT SCALE = 20.0000' / in.	CHECKED -	REVISOR -
	PLOT DATE = 4/6/2017	DATE -	REVISOR -

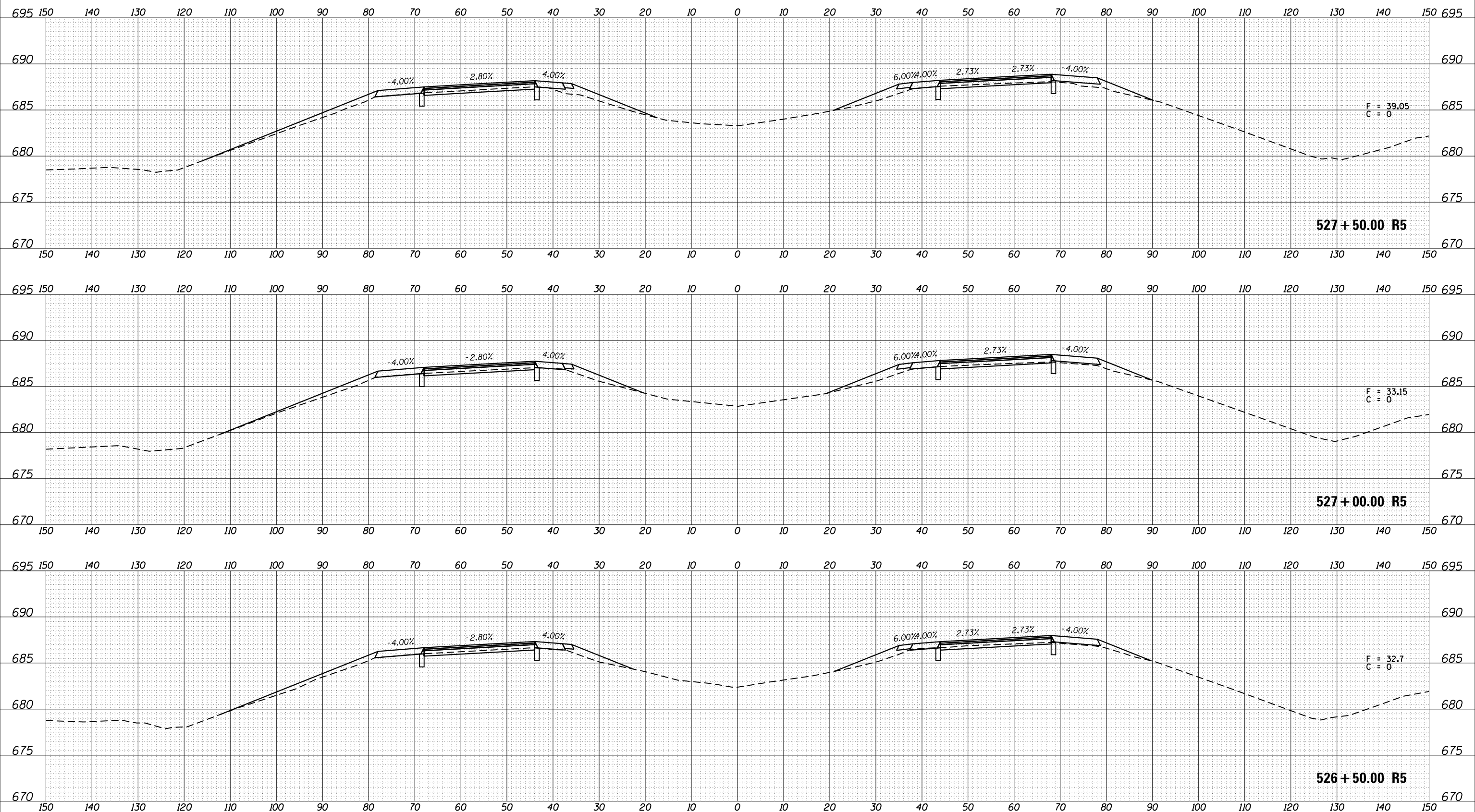
**STATE OF ILLINOIS
DEPARTMENT OF TRANSPORTATION**

CROSS SECTIONS			
SCALE:	SHEET	OF	SHEETS
			STA. 525+00.00 R5 TO STA. 526+00.00 R5

F.A.I. RTE.	SECTION	COUNTY	TOTAL SHEETS	SHEET NO.
55	(53-4) R&I	LIVINGSTON	242	221
CONTRACT NO. 66F23			ILLINOIS FED. AID PROJECT	

DATE	
BY	
SURVEYED	
PLOTTED	
TEMPLATE	
AREAS	
CHECKED	
FINAL SURVEY	
NOTE BOOK	
NO.	

DATE	
BY	
SURVEYED	
PLOTTED	
TEMPLATE	
AREAS	
CHECKED	
ORIGINAL SURVEY	
NOTE BOOK	
NO.	



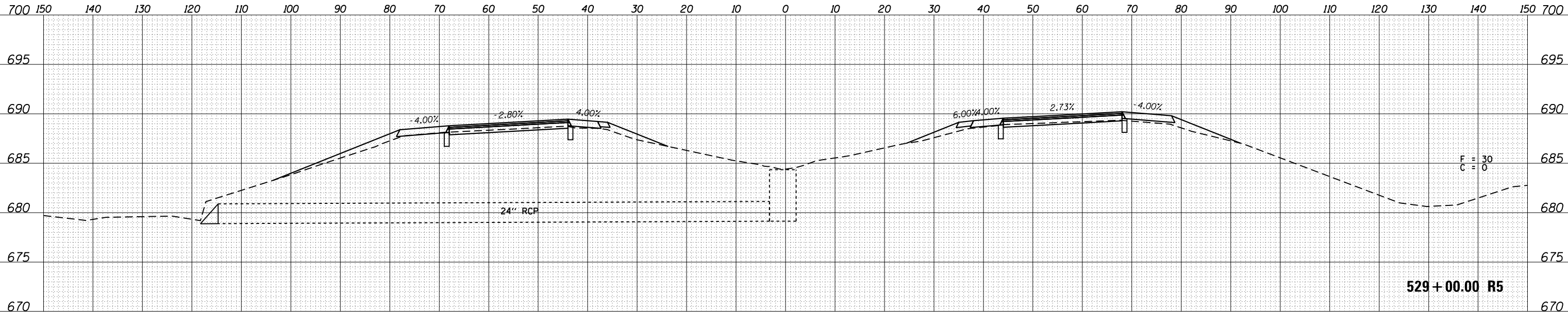
FILE NAME =	USER NAME = duncanbd	DESIGNED -	REVISED -
p:\11084EBIDINTEG\Illinois.gov\PIDOT\Documents\NIDOT Offices\District 3\Projects\D366F23\CADD\Drawings\Drawings\526+50.00 R5.dgn		REVISIONS	REVISIONS
Third Round	PLOT SCALE = 20.0000' / in.	CHECKED -	REVISED -
	PLOT DATE = 4/6/2017	DATE -	REVISED -

**STATE OF ILLINOIS
DEPARTMENT OF TRANSPORTATION**

CROSS SECTIONS			
SCALE:	SHEET	OF	SHEETS
			STA. 526+50.00 R5 TO STA. 527+50.00 R5

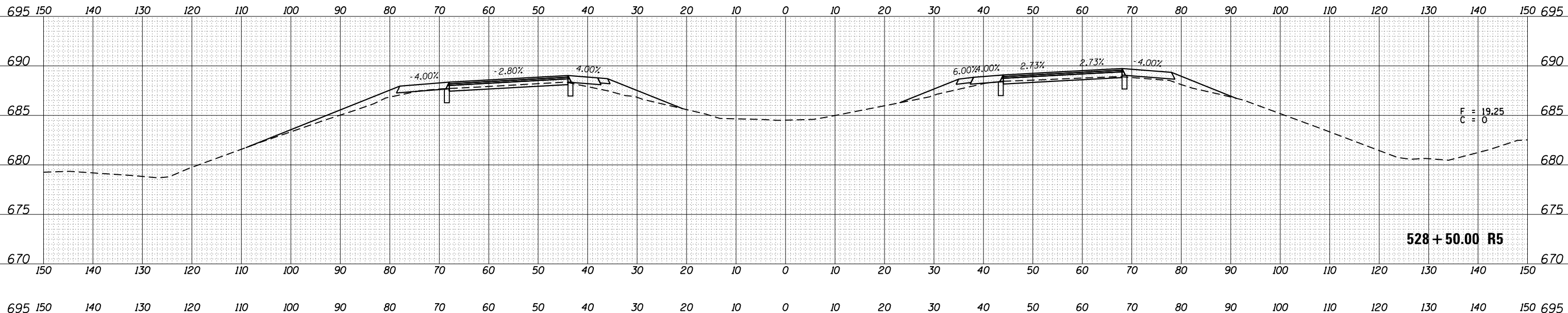
F.A.I. RTE.	SECTION	COUNTY	TOTAL SHEETS	SHEET NO.
55	(53-4) R&I	LIVINGSTON	242	222
CONTRACT NO. 66F23			ILLINOIS FED. AID PROJECT	

DATE	
BY	
SURVEYED	
PLOTTED	
TEMPLATE	
AREAS	
CHECKED	
FINAL SURVEY	
NOTE BOOK	
NO.	

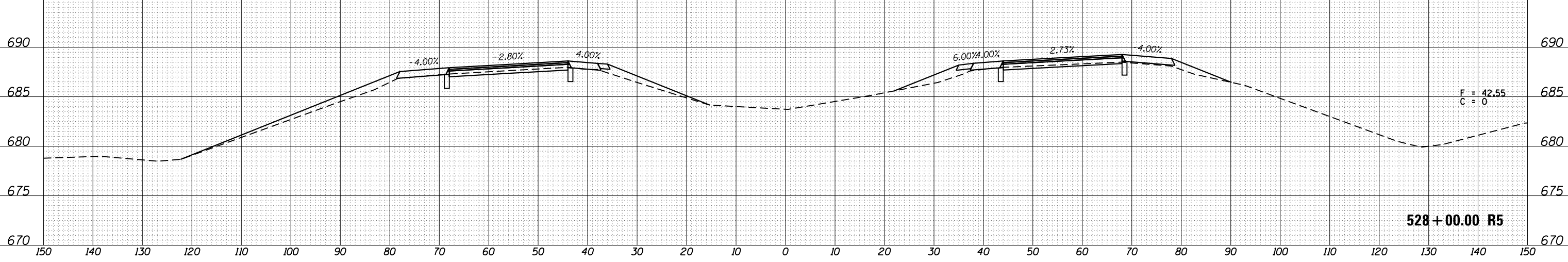


529 + 00.00 R5

DATE	
BY	
SURVEYED	
PLOTTED	
TEMPLATE	
AREAS	
CHECKED	
ORIGINAL SURVEY	
NOTE BOOK	
NO.	



528 + 50.00 R5



528 + 00.00 R5

FILE NAME = p:\1108\EBIDINTEG\Illinois.gov\PIDOT\Documents\NIDOT Offices\District 3\Projects\D366F23\CADD\Drawings\Drawings\528+00.00 R5.dgn

USER NAME = duncanbd	DESIGNED -	REVISED -
	REVISED -	REVISED -
PLOT SCALE = 20.0000' / in.	CHECKED -	REVISED -
PLOT DATE = 4/6/2017	DATE -	REVISED -

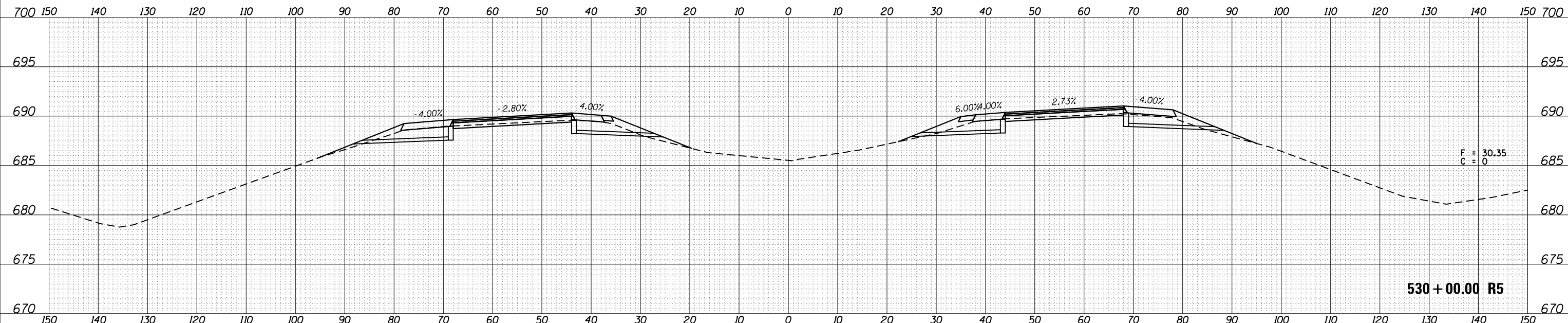
**STATE OF ILLINOIS
DEPARTMENT OF TRANSPORTATION**

CROSS SECTIONS

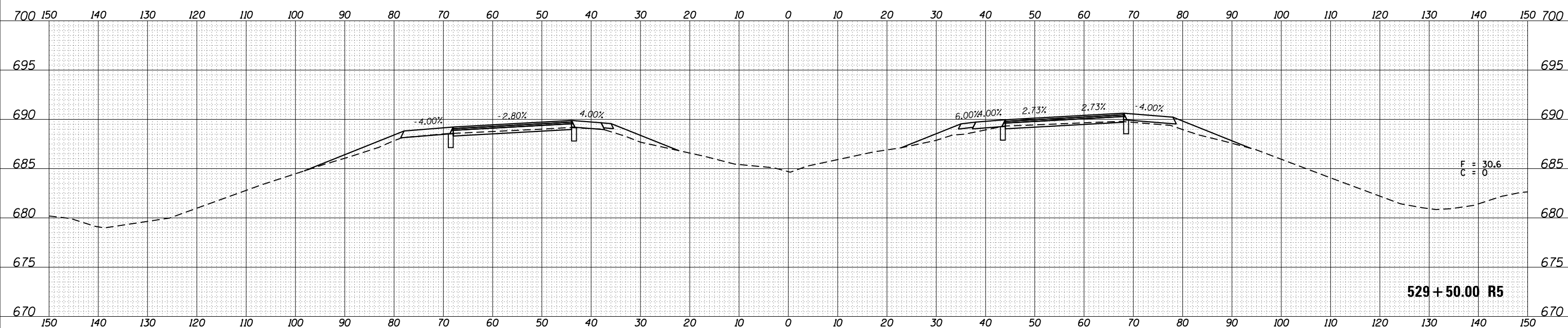
SCALE: SHEET OF SHEETS STA. 528+00.00 R5 TO STA. 529+00.00 R5

F.A.I. RTE.	SECTION	COUNTY	TOTAL SHEETS	SHEET NO.
55	(53-4) R&I	LIVINGSTON	242	223
				CONTRACT NO. 66F23
ILLINOIS FED. AID PROJECT				

DATE	
BY	
SURVEYED	
PLOTTED	
TEMPLATE	
NOTE BOOK	
AREAS CHECKED	
NO.	



DATE	
BY	
SURVEYED	
PLOTTED	
TEMPLATE	
NOTE BOOK	
AREAS CHECKED	
NO.	



FILE NAME =	USER NAME = duncanbd	DESIGNED -	REVISED -
p:\11\084EBIDINTEG\Illinois.gov\PIDOT\Documents\NIDOT Offices\District 3\Projects\D366F23\CADD\DRAWING\Drawings\0366F23-sht-xssht.dgn		REVISOR -	REVISOR -
Third Round	PLOT SCALE = 20.0000' / in.	CHECKED -	REVISOR -
	PLOT DATE = 4/6/2017	DATE -	REVISOR -

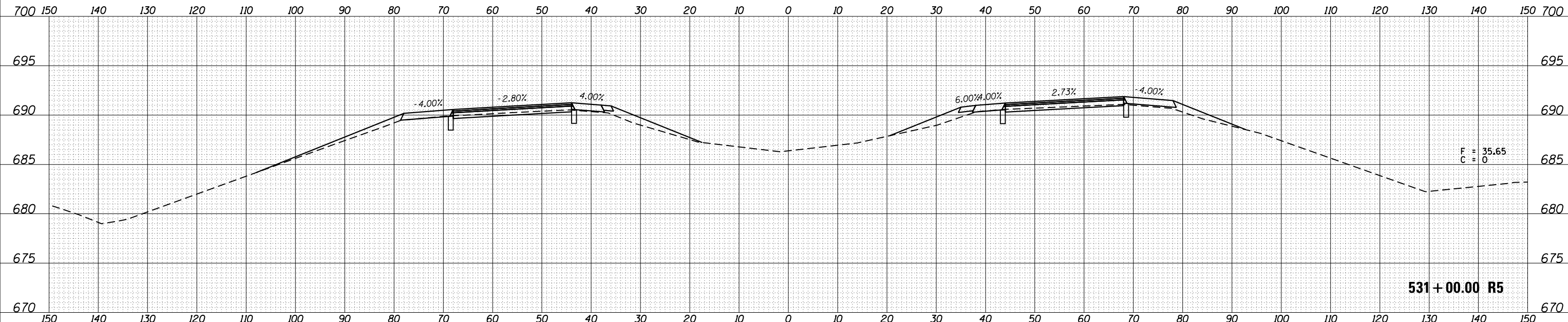
**STATE OF ILLINOIS
DEPARTMENT OF TRANSPORTATION**

CROSS SECTIONS

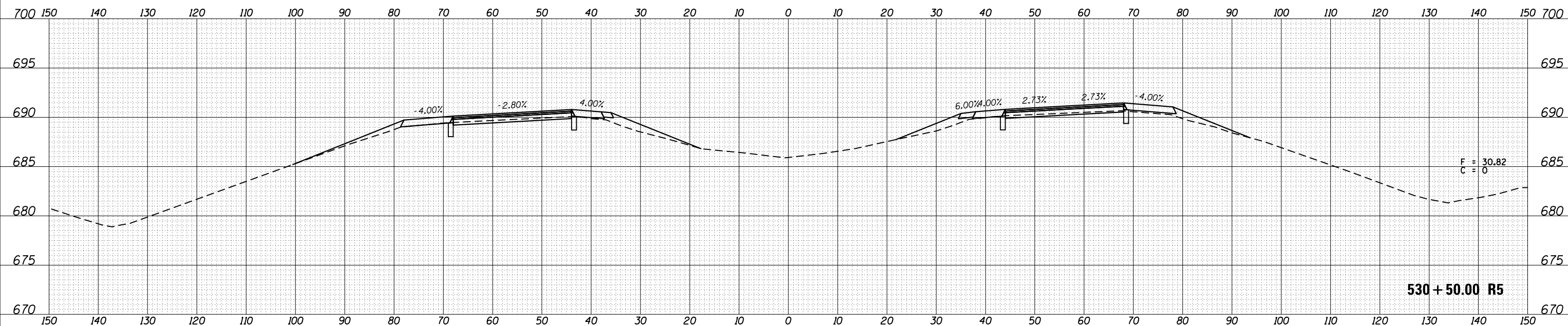
SCALE: SHEET OF SHEETS STA. 529+50.00 R5 TO STA. 530+00.00 R5

F.A.I. RTE.	SECTION	COUNTY	TOTAL SHEETS	SHEET NO.
55	(53-4) R&I	LIVINGSTON	242	224
			CONTRACT NO. 66F23	
ILLINOIS FED. AID PROJECT				

DATE	
BY	
SURVEYED	
PLOTTED	
TEMPLATE	
NOTE BOOK	
AREAS CHECKED	
NO.	



DATE	
BY	
SURVEYED	
PLOTTED	
TEMPLATE	
NOTE BOOK	
AREAS CHECKED	
NO.	



FILE NAME =	USER NAME = duncanbd	DESIGNED -	REVISED -
p:\11084EBIDINTEG\Illinois.gov\IDOT\Documents\IDOT Offices\District 3\Projects\0366F23\CADD\Drawings\0366F23-sht-xssht.dgn		DRAWN	REVISED -
Third Round	PLOT SCALE = 20.0000' / in.	CHECKED -	REVISED -
	PLOT DATE = 4/6/2017	DATE -	REVISED -

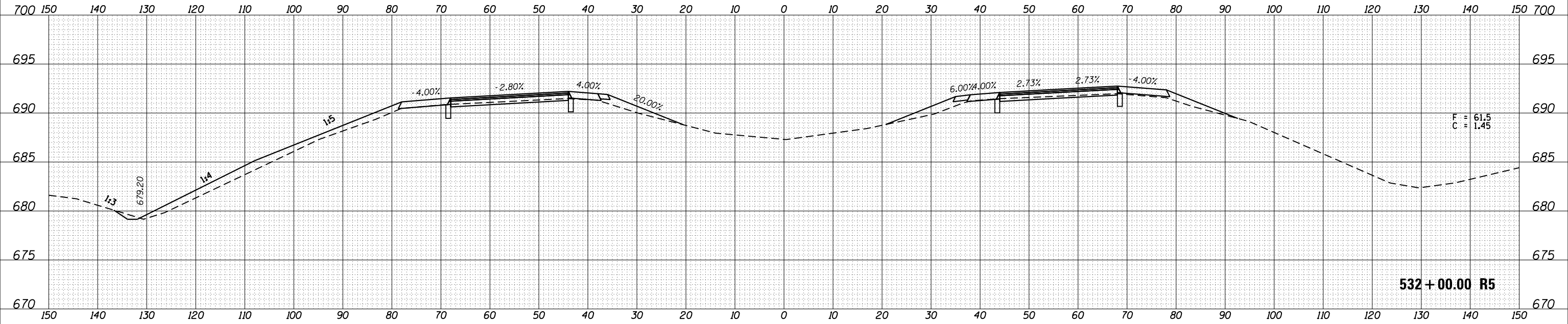
**STATE OF ILLINOIS
DEPARTMENT OF TRANSPORTATION**

CROSS SECTIONS

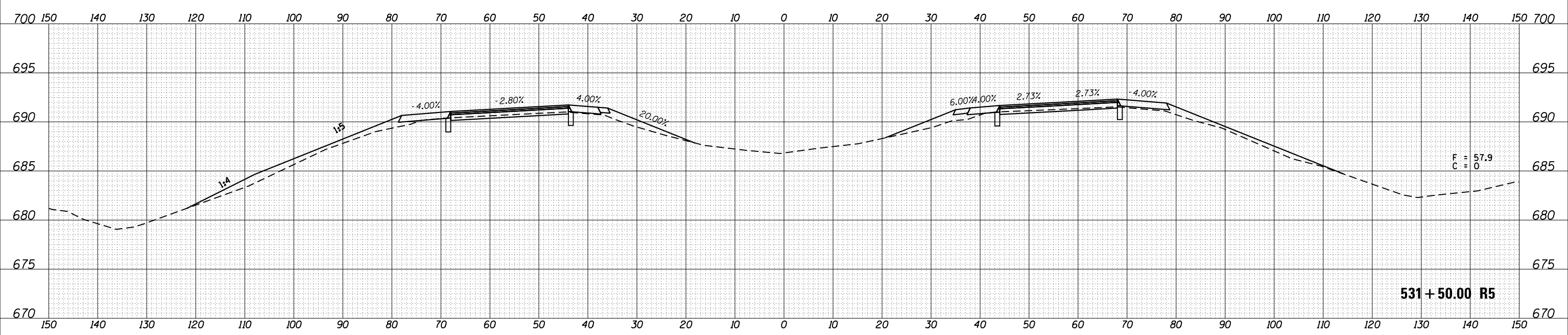
F.A.I. RTE.	SECTION	COUNTY	TOTAL SHEETS	SHEET NO.
55	(53-4) R&I	LIVINGSTON	242	225
CONTRACT NO. 66F23				

SCALE: SHEET OF SHEETS STA. 530+50.00 R5 TO STA. 531+00.00 R5 ILLINOIS FED. AID PROJECT

DATE	
BY	
SURVEYED	
PLOTTED	
TEMPLATE	
NOTE BOOK	
AREAS CHECKED	
NO.	



DATE	
BY	
SURVEYED	
PLOTTED	
TEMPLATE	
NOTE BOOK	
AREAS CHECKED	
NO.	



FILE NAME =	USER NAME = duncanbd	DESIGNED -	REVISED -
p:\11084EBIDINTEG\Illinois.gov\PIDOT\Documents\DOT Offices\District 3\Projects\D366F23\CADD\Drawings\Drawings\531+50.00 R5\531+50.00 R5.dgn		REVISOR -	REVISOR -
Third Round	PLOT SCALE = 20.0000' / in.	CHECKED -	REVISOR -
	PLOT DATE = 4/6/2017	DATE -	REVISOR -

**STATE OF ILLINOIS
DEPARTMENT OF TRANSPORTATION**

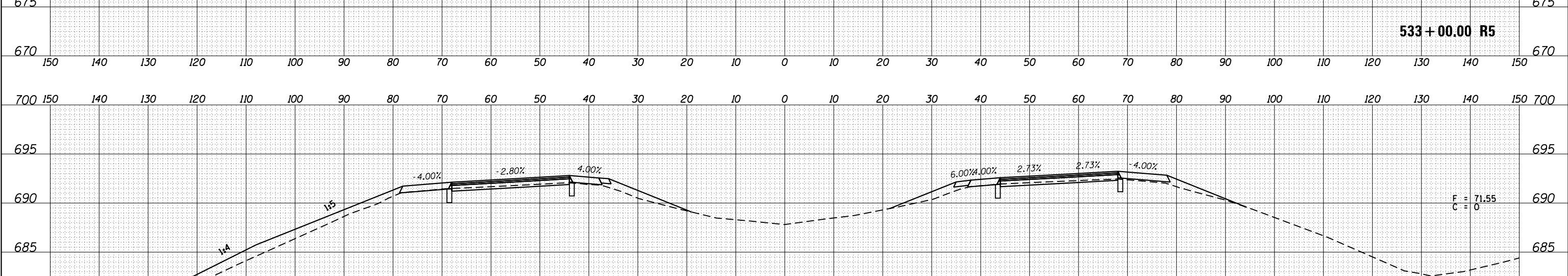
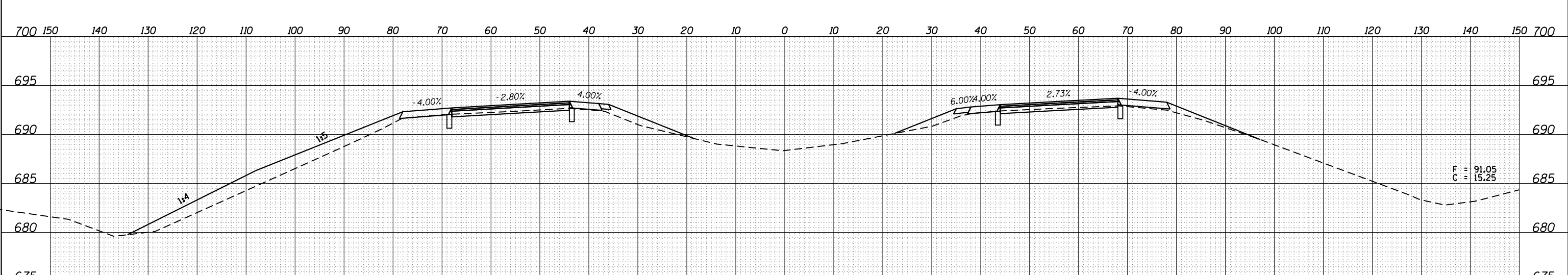
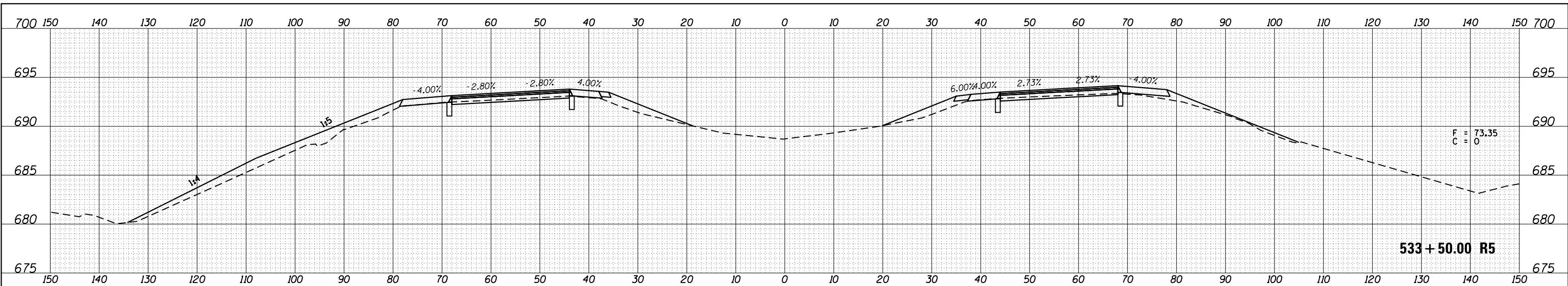
CROSS SECTIONS

SCALE: SHEET OF SHEETS STA. 531+50.00 R5 TO STA. 532+00.00 R5

F.A.I. RTE.	SECTION	COUNTY	TOTAL SHEETS	SHEET NO.
55	(53-4) R&I	LIVINGSTON	242	226
CONTRACT NO. 66F23				
ILLINOIS FED. AID PROJECT				

BY	DATE

BY	DATE



FILE NAME =	USER NAME = duncanbd	DESIGNED -	REVISED -
p:\1\084EBIDINTEG.illinois.gov\DOT Documents\DOT Offices\District 3\Projects\D366F23\CADD\Drawings\Drawings\532+50.00 R5\Sheet\532+50.00 R5.ssh.dgn		DESIGNED -	REVISED -
		CHECKED -	REVISED -
		DATE -	REVISED -
Third Round	PLOT SCALE = 20.0000' / in. PLOT DATE: 4/6/2017		

STATE OF ILLINOIS
DEPARTMENT OF TRANSPORTATION

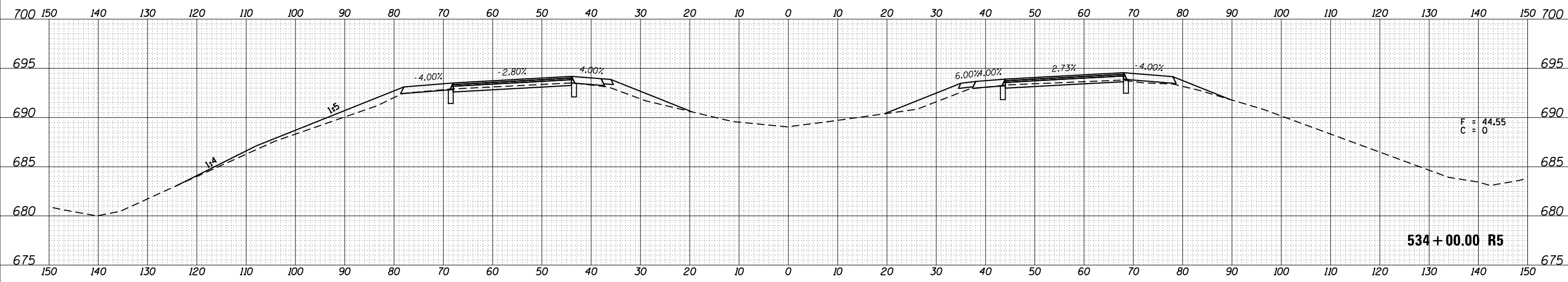
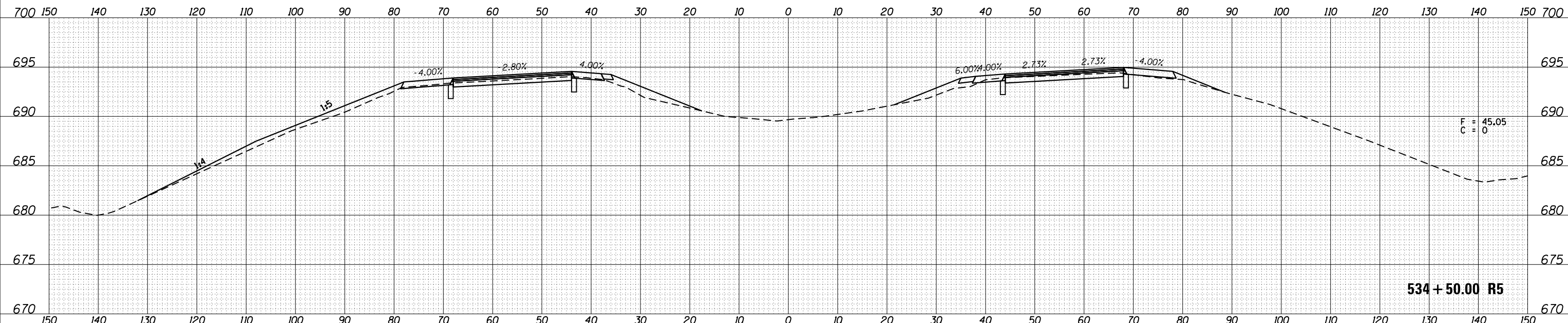
CROSS SECTIONS

SCALE:	SHEET	OF	SHEETS	STA. 532+50.00 R5 TO STA. 533+50.00 R5
--------	-------	----	--------	--

F.A.I. RTE.	SECTION	COUNTY	TOTAL SHEETS	SHEET NO.
55	(53-4) R&I	LIVINGSTON	242	227
			CONTRACT NO. 66F23	
ILLINOIS FED. AID PROJECT				

DATE	
BY	
FINAL SURVEY	SURVEYED
NOTE BOOK	PLOTTED
NO.	TEMPLATE
	AREAS CHECKED

DATE	
BY	
ORIGINAL SURVEY	SURVEYED
NOTE BOOK	PLOTTED
NO.	TEMPLATE
	AREAS CHECKED



FILE NAME =	USER NAME = duncanbd	DESIGNED -	REVISED -
p:\11084EBIDINTEG\Illinois.gov\PIDOT\Documents\IDOT Offices\District 3\Projects\0366F23\CADD\DRAWN\Drawings\0366F23-sht-xssht.dgn		REVISOR -	REVISED -
Third Round	PLOT SCALE = 20.0000' / in.	CHECKED -	REVISED -
	PLOT DATE = 4/6/2017	DATE -	REVISED -

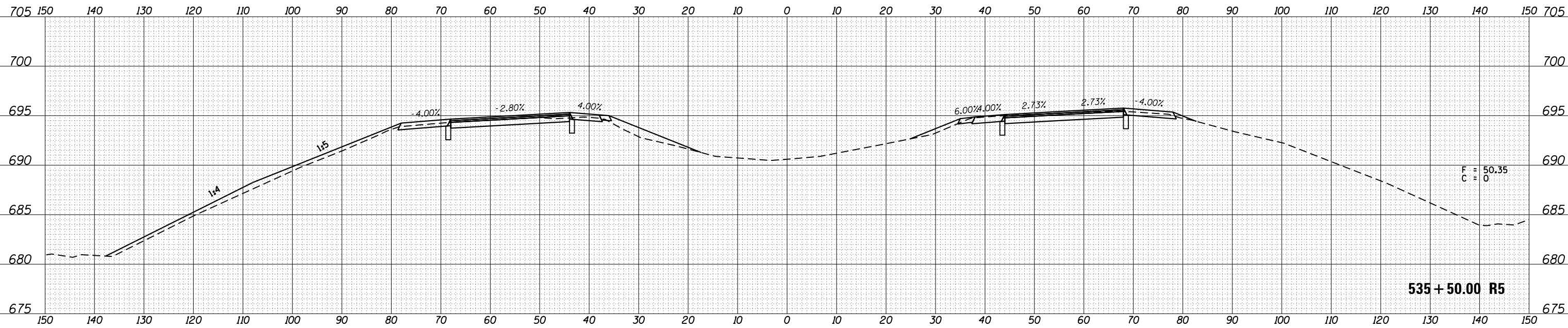
**STATE OF ILLINOIS
DEPARTMENT OF TRANSPORTATION**

CROSS SECTIONS

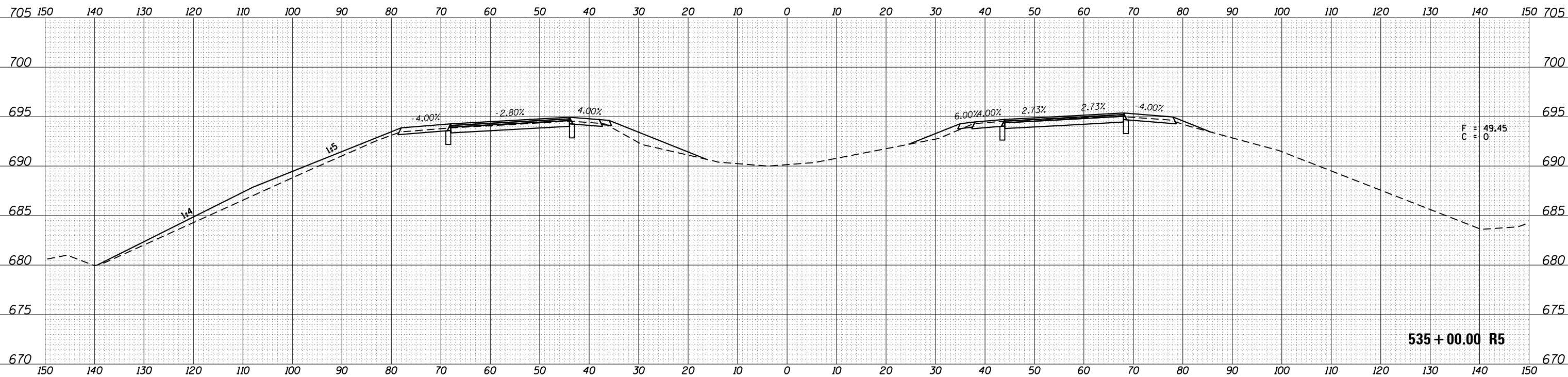
SCALE: SHEET OF SHEETS STA. 534+00.00 R5 TO STA. 534+50.00 R5

F.A.I. RTE.	SECTION	COUNTY	TOTAL SHEETS	SHEET NO.
55	(53-4) R&I	LIVINGSTON	242	228
CONTRACT NO. 66F23				
ILLINOIS FED. AID PROJECT				

DATE	
BY	
SURVEYED	
PLOTTED	
TEMPLATE	
NOTE BOOK	
AREAS CHECKED	
NO.	



DATE	
BY	
SURVEYED	
PLOTTED	
TEMPLATE	
NOTE BOOK	
AREAS CHECKED	
NO.	



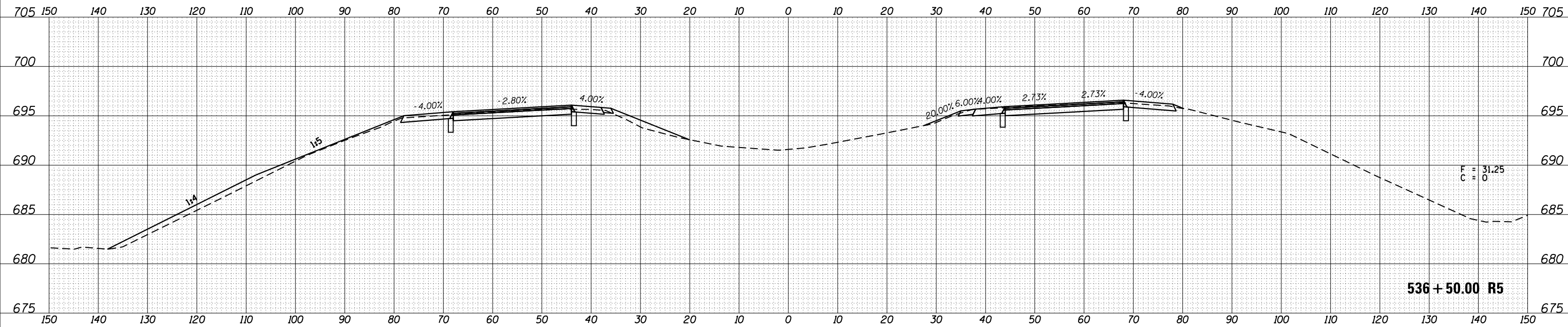
FILE NAME =	USER NAME = duncanbd	DESIGNED -	REVISED -
p:\11084EBIDINTEG\Illinois.gov\PIDOT\Documents\IDOT Offices\District 3\Projects\D366F23\CADD\Drawings\Drawings\D366F23-sht-xssht.dgn		REVISOR -	REVISED -
Third Round		CHECKED -	REVISED -
	PLOT DATE = 4/6/2017	DATE -	REVISED -

**STATE OF ILLINOIS
DEPARTMENT OF TRANSPORTATION**

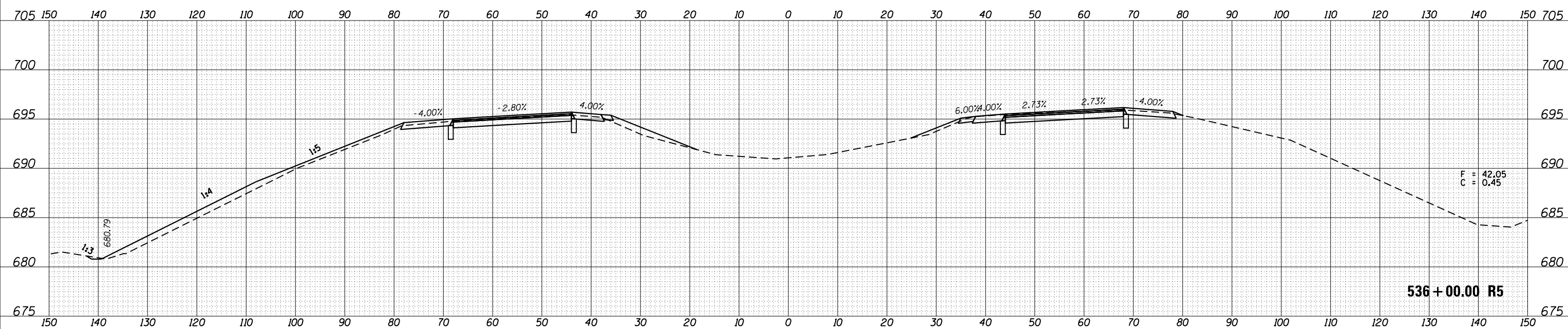
CROSS SECTIONS				
SCALE:	SHEET	OF	SHEETS	STA. 535+00.00 R5 TO STA. 535+50.00 R5

F.A.I. RTE.	SECTION	COUNTY	TOTAL SHEETS	SHEET NO.
55	(53-4) R&I	LIVINGSTON	242	229
CONTRACT NO. 66F23				
ILLINOIS FED. AID PROJECT				

DATE
BY
SURVEYED
PLOTTED
TEMPLATE
NOTE BOOK
AREAS
CHECKED
NO.



DATE
BY
SURVEYED
PLOTTED
TEMPLATE
NOTE BOOK
AREAS
CHECKED
NO.



FILE NAME =	USER NAME = duncanbd	DESIGNED -	REVISED -
p:\IL\084EBIDINTEG\Illinois.gov\PIDOT\Documents\NIDOT Offices\District 3\Projects\D366F23\CADD\DRAWINGS\Drawings\536+00.00 R5.dgn		DRAWN	REVISED -
Third Round	PLOT SCALE = 20.0000' / in.	CHECKED -	REVISED -
	PLOT DATE = 4/6/2017	DATE -	REVISED -

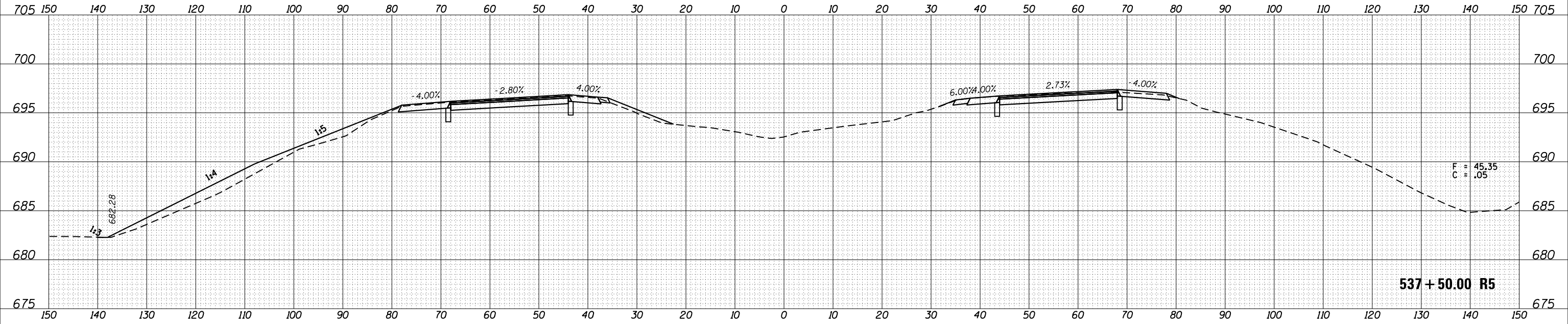
**STATE OF ILLINOIS
DEPARTMENT OF TRANSPORTATION**

CROSS SECTIONS

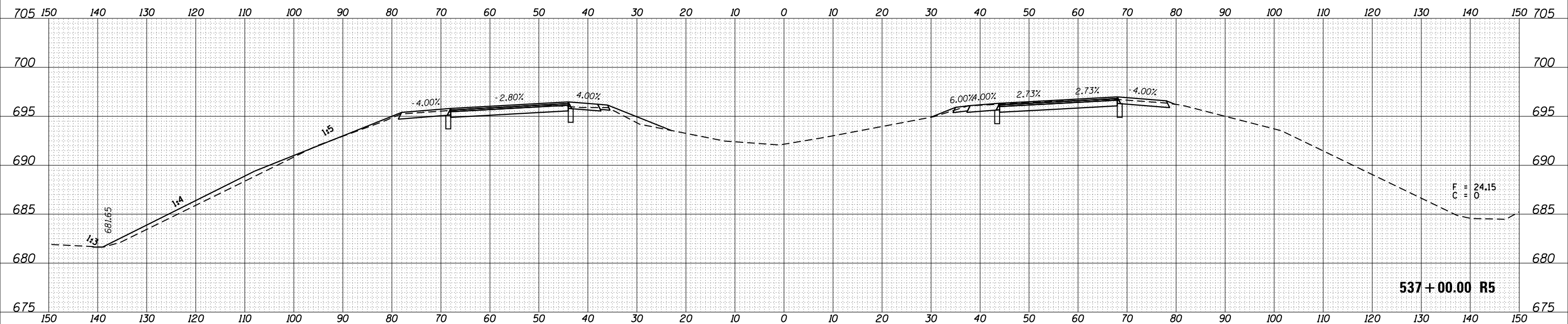
SCALE: SHEET OF SHEETS STA. 536+00.00 R5 TO STA. 536+50.00 R5

F.A.I. RTE.	SECTION	COUNTY	TOTAL SHEETS	SHEET NO.
55	(53-4) R&I	LIVINGSTON	242	230
				CONTRACT NO. 66F23
ILLINOIS FED. AID PROJECT				

DATE	
BY	
SURVEYED	
PLOTTED	
TEMPLATE	
NOTE BOOK	
AREAS CHECKED	
NO.	



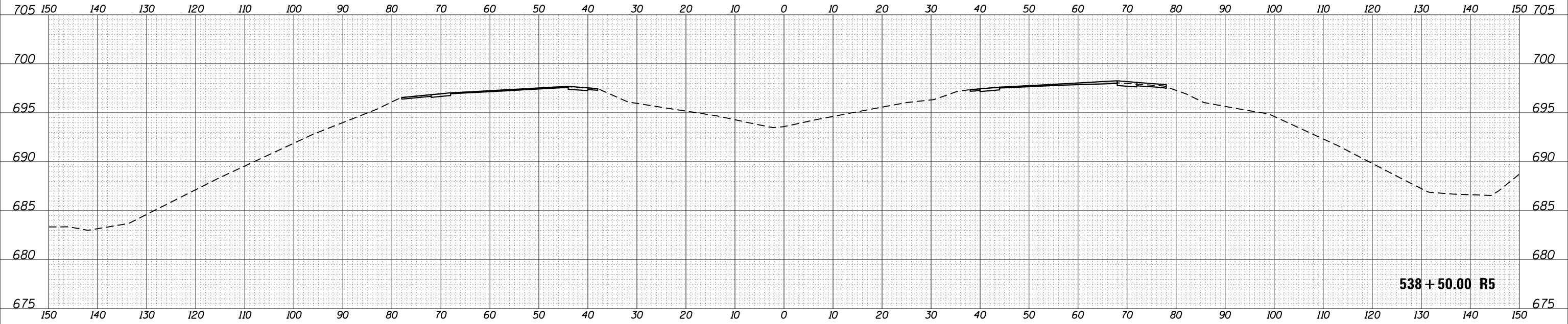
DATE	
BY	
SURVEYED	
PLOTTED	
TEMPLATE	
NOTE BOOK	
AREAS CHECKED	
NO.	



FILE NAME =	USER NAME = duncanbd	DESIGNED -	REVISED -	STATE OF ILLINOIS DEPARTMENT OF TRANSPORTATION	CROSS SECTIONS	F.A.I. RTE.	SECTION	COUNTY	TOTAL SHEETS	SHEET NO.
p:\1\084EBIDINTEG\Illinois.gov\PIDOT\Documents\DOT Offices\District 3\Projects\0366F23\CADD\Drawings\0366F23-sht-xssht.dgn		REVISOR	REVISION			55	(53-4) R&I	LIVINGSTON	242	231
Third Round	PLOT SCALE = 20.0000' / in.	CHECKED -	REVISED -			CONTRACT NO. 66F23				
	PLOT DATE = 4/6/2017	DATE -	REVISED -			ILLINOIS FED. AID PROJECT				

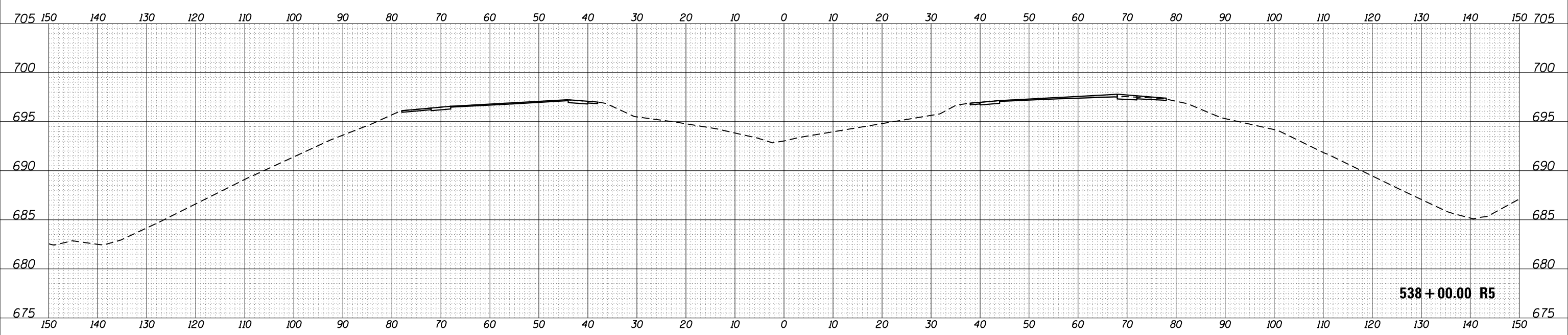
SCALE: SHEET OF SHEETS STA. 537+00.00 R5 TO STA. 537+50.00 R5

DATE	
BY	
SURVEYED	
PLOTTED	
TEMPLATE	
NOTE BOOK	
AREAS CHECKED	
NO.	



538+50.00 R5

DATE	
BY	
SURVEYED	
PLOTTED	
TEMPLATE	
NOTE BOOK	
AREAS CHECKED	
NO.	



538+00.00 R5

FILE NAME =	USER NAME = duncanbd	DESIGNED -	REVISED -
p:\11\084EBIDINTEG\Illinois.gov\PIDOT\Documents\DOT Offices\District 3\Projects\0366F23\CADD\DRAWN\Drawings\0366F23-sht-xssht.dgn		CHECKED -	REVISED -
Third Round	PLOT DATE = 4/6/2017	DATE -	REVISED -

**STATE OF ILLINOIS
DEPARTMENT OF TRANSPORTATION**

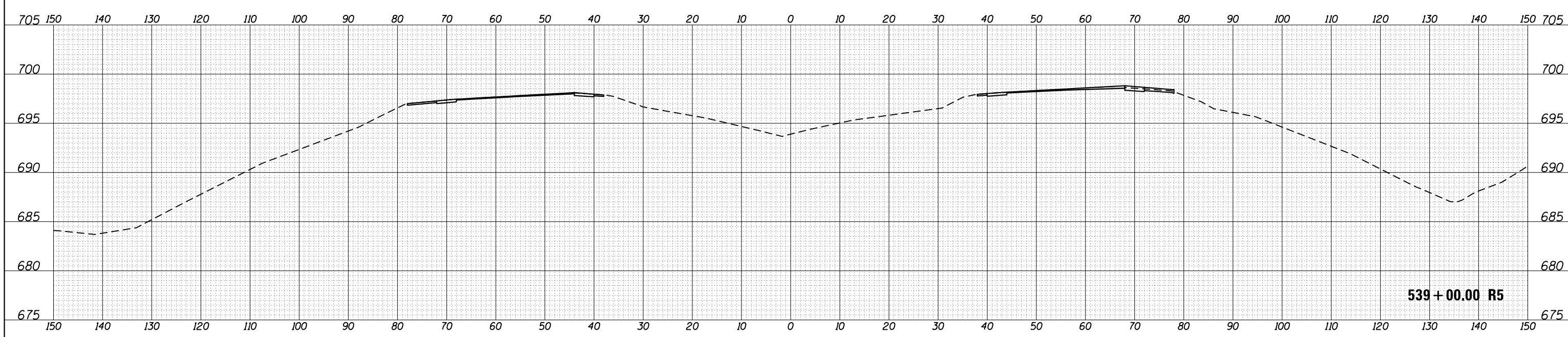
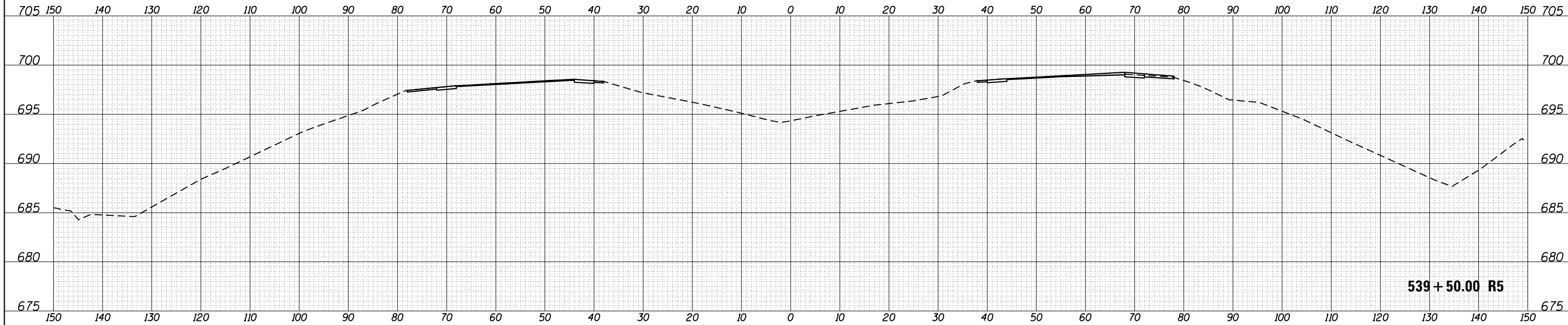
CROSS SECTIONS

SCALE: SHEET OF SHEETS STA. 538+00.00 R5 TO STA. 538+50.00 R5

F.A.I. RTE.	SECTION	COUNTY	TOTAL SHEETS	SHEET NO.
55	(53-4) R&I	LIVINGSTON	242	232
CONTRACT NO. 66F23				
ILLINOIS FED. AID PROJECT				

DATE	
BY	
FINISHED SURVEY	
PLOTTED	
TEMPLATE	
NOTE BOOK	
AREAS CHECKED	
NO.	

DATE	
BY	
ORIGINAL SURVEY	
PLOTTED	
TEMPLATE	
NOTE BOOK	
AREAS CHECKED	
NO.	



FILE NAME =	USER NAME = duncanbd	DESIGNED -	REVISED -
p:\11\084EBIDINTEG.illinois.gov\PIDOT\Documents\IDOT Offices\District 3\Projects\0366F23\CAD\DRAWING\Drawings\0366F23-sht-xssht.dgn		CHECKED -	REVISED -
Third Round	DATE = 4/6/2017	DATE -	REVISED -

**STATE OF ILLINOIS
DEPARTMENT OF TRANSPORTATION**

CROSS SECTIONS

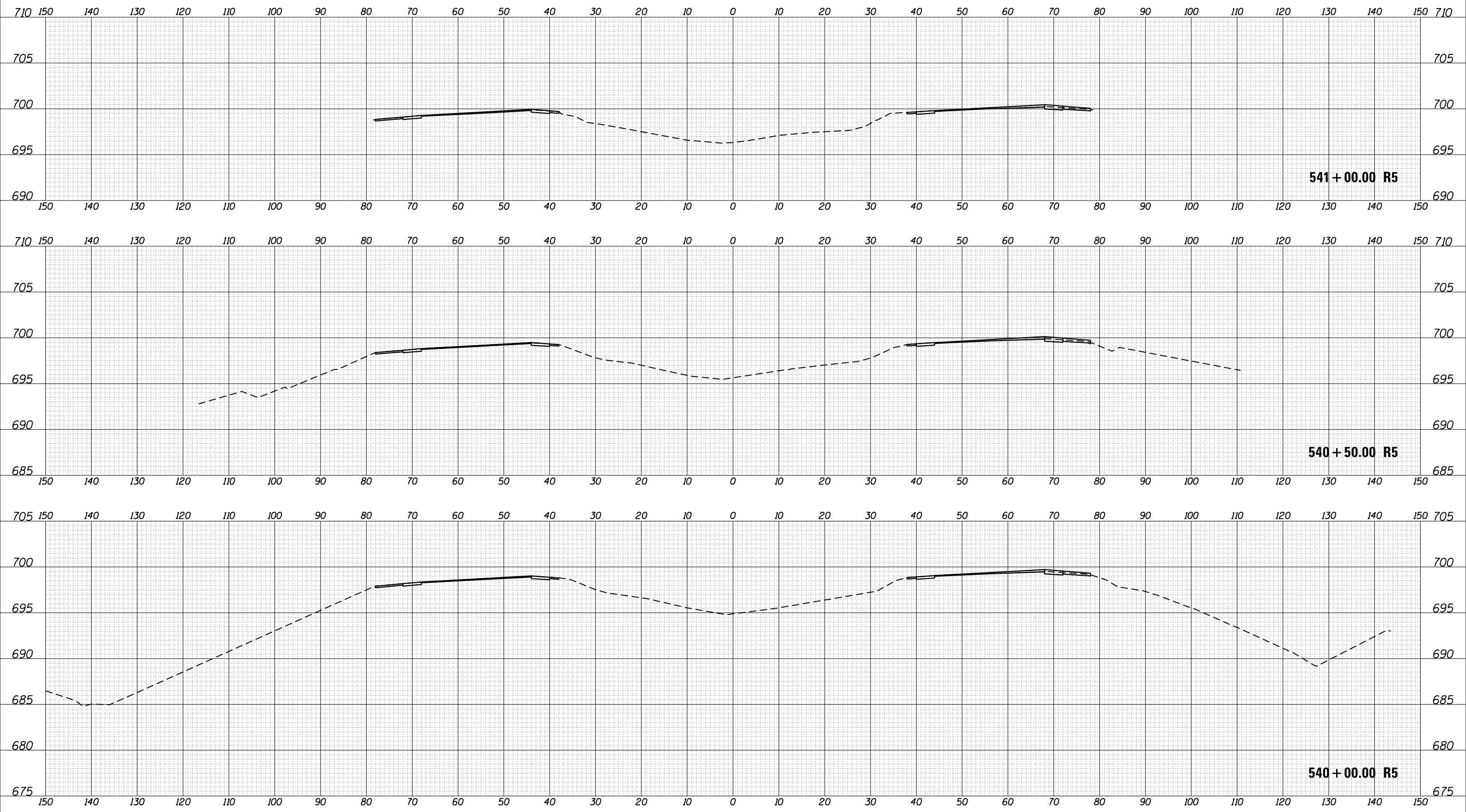
F.A.I. RTE.	SECTION	COUNTY	TOTAL SHEETS	SHEET NO.
55	(53-4) R&I	LIVINGSTON	242	233

SCALE: SHEET OF SHEETS STA. 539+00.00 R5 TO STA. 539+50.00 R5

CONTRACT NO. 66F23 ILLINOIS FED. AID PROJECT

DATE	
BY	
SURVEYED	
PLOTTED	
TEMPLATE	
AREAS	
CHECKED	
FINAL SURVEY NO.	
NOTE BOOK	
AREAS	
CHECKED	

DATE	
BY	
SURVEYED	
PLOTTED	
TEMPLATE	
AREAS	
CHECKED	
ORIGINAL SURVEY NO.	
NOTE BOOK	
AREAS	
CHECKED	



FILE NAME =	USER NAME = duncanbd	DESIGNED -	REVISED -
p:\11084EBIDINTEG\Illinois.gov\PIDOT\Documents\DOT Offices\District 3\Projects\0366F23\CADD\Drawings\0366F23-sht-xssht.dgn		REVISED -	REVISED -
Third Round	PLOT SCALE = 20.0000' / in.	CHECKED -	REVISED -
	PLOT DATE = 4/6/2017	DATE -	REVISED -

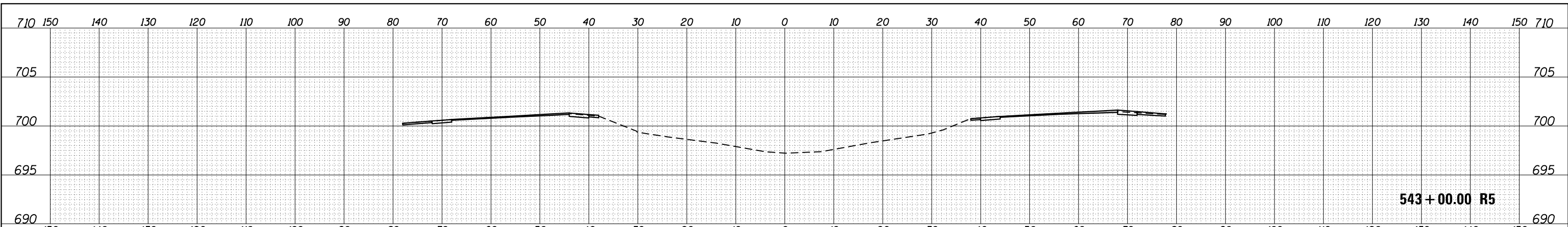
**STATE OF ILLINOIS
DEPARTMENT OF TRANSPORTATION**

CROSS SECTIONS			
SCALE:	SHEET	OF	SHEETS
			STA. 540+00.00 R5 TO STA. 541+00.00 R5

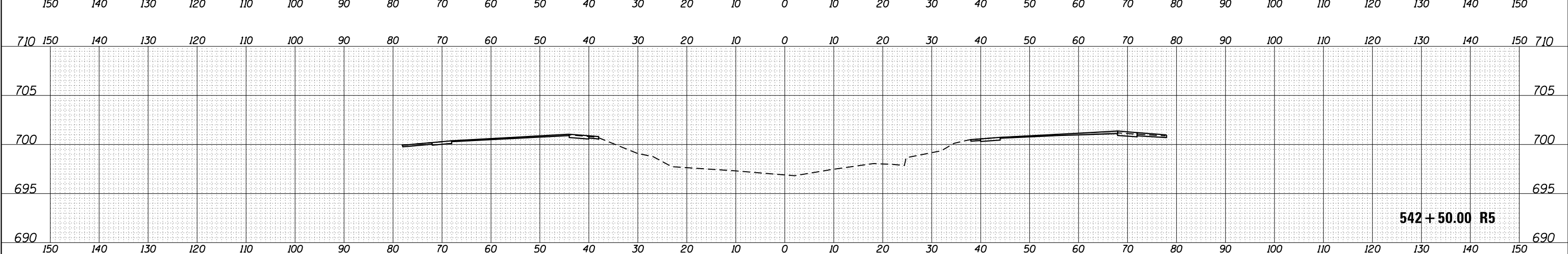
F.A.I. RTE.	SECTION	COUNTY	TOTAL SHEETS	SHEET NO.
55	(53-4) R&I	LIVINGSTON	242	234
CONTRACT NO. 66F23				
ILLINOIS FED. AID PROJECT				

BY	DATE
FINAL SURVEY	SURVEYED
NOTE BOOK	PLOTTED
NO.	TEMPLATE
	AREAS
	CHECKED

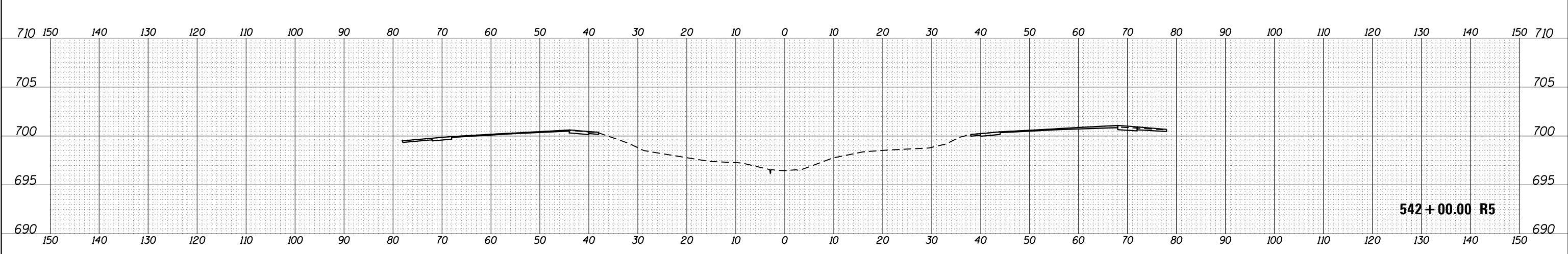
BY	DATE
ORIGINAL SURVEY	SURVEYED
NOTE BOOK	PLOTTED
NO.	TEMPLATE
	AREAS
	CHECKED



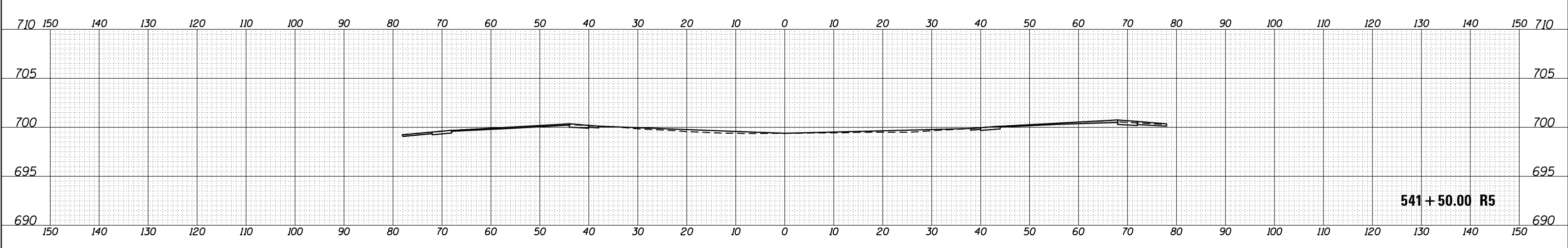
543+00.00 R5



542+50.00 R5



542+00.00 R5



541+50.00 R5

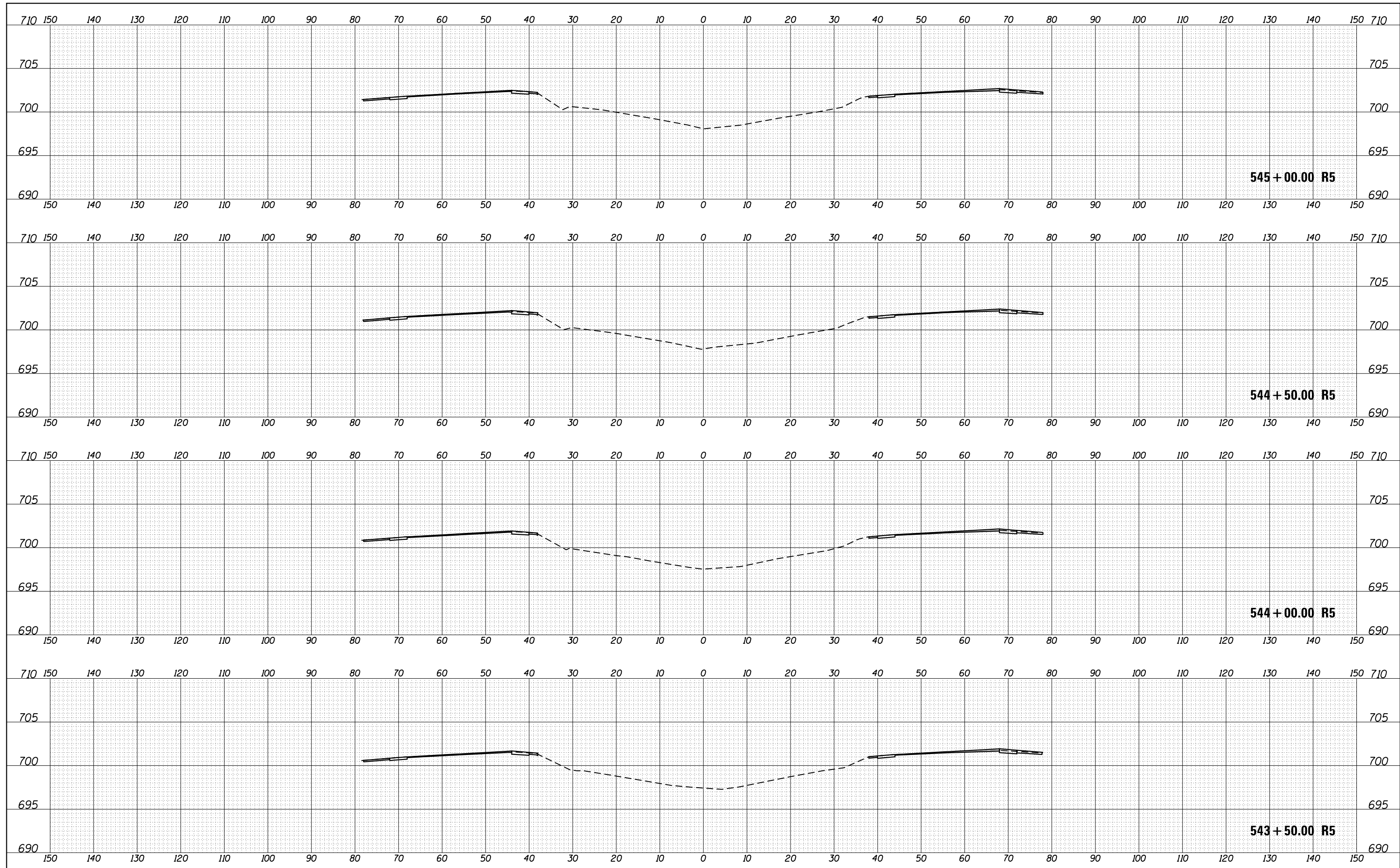
FILE NAME =	USER NAME = duncanbd	DESIGNED -	REVISED -
p:\1084EBIDINTEG\Illinois.gov\PWIDOT\Documents\DOT Offices\District 3\Projects\0366F23\CADD\DRAWNSheets\D366F23-sht-xssht.dgn			REVISED -
		CHECKED -	REVISED -
		DATE -	REVISED -
Third Round	PLOT SCALE = 20.0000' / in.		
	PLOT DATE = 4/6/2017		

**STATE OF ILLINOIS
DEPARTMENT OF TRANSPORTATION**

CROSS SECTIONS

SCALE:	SHEET	OF	SHEETS	STA. 541+50.00 R5 TO STA. 543+00.00 R5
				ILLINOIS FED. AID PROJECT

F.A.I. RTE.	SECTION	COUNTY	TOTAL SHEETS	SHEET NO.
55	(53-4) R&I	LIVINGSTON	242	235
			CONTRACT NO. 66F23	



BY DATE			
FINAL	SURVEYED		
SURVEY	PLOTTED		
NOTE BOOK	TEMPLATE		
NO.	AREAS CHECKED		

BY DATE			
ORIGINAL	SURVEYED		
SURVEY	PLOTTED		
NOTE BOOK	TEMPLATE		
NO.	AREAS CHECKED		

FILE NAME =	USER NAME = duncanbd	DESIGNED -	REVISED -
p:\IL084EBIDINTEG.Illinois.gov\PWIDOT\Documents\NIDOT Offices\District 3\Projects\0366F23\CAD\DRAWN\Drawings\0366F23-sht-xssht.dgn		DRAWN	REVISED -
		CHECKED -	REVISED -
Third Round	PLOT DATE = 4/6/2017	DATE -	REVISED -

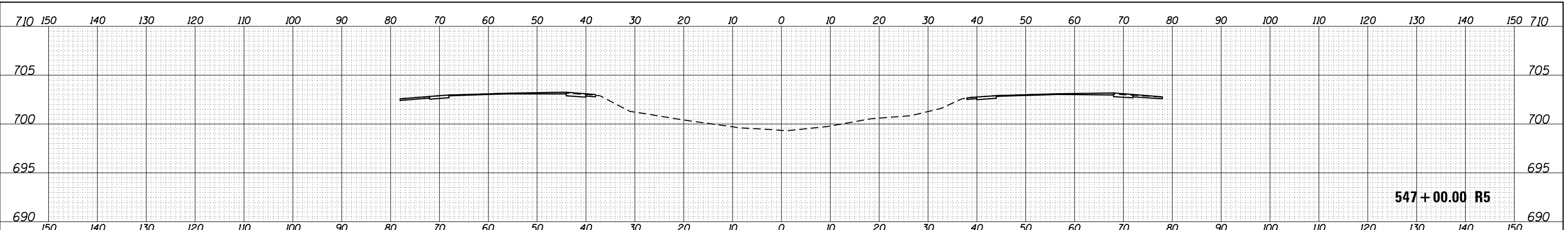
**STATE OF ILLINOIS
DEPARTMENT OF TRANSPORTATION**

CROSS SECTIONS

SCALE:	SHEET	OF	SHEETS	STA. 543+50.00 R5 TO STA. 545+00.00 R5
--------	-------	----	--------	--

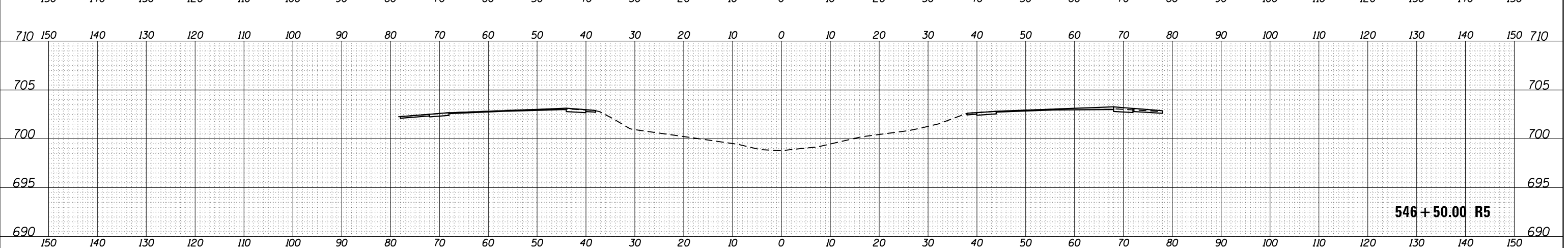
F.A.I. RTE.	SECTION	COUNTY	TOTAL SHEETS	SHEET NO.
55	(53-4) R&I	LIVINGSTON	242	236
				CONTRACT NO. 66F23
				ILLINOIS FED. AID PROJECT

DATE	BY
SURVEYED	PLOTTED
NOTE BOOK	AREAS CHECKED
NO.	



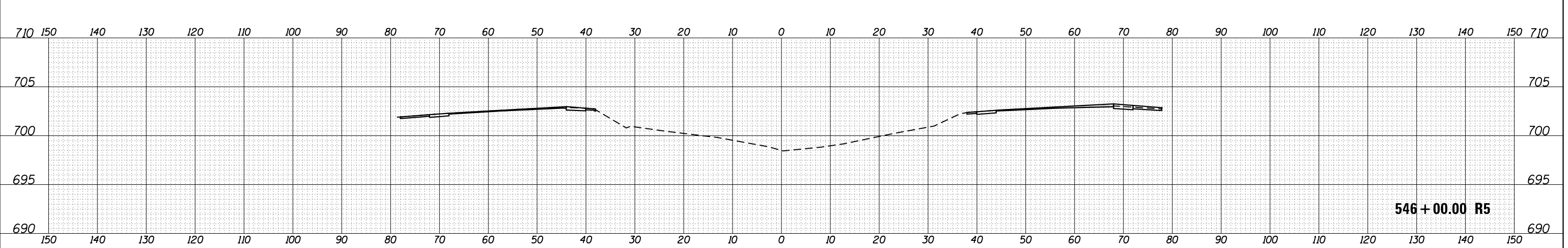
547+00.00 R5

DATE	BY
SURVEYED	PLOTTED
NOTE BOOK	AREAS CHECKED
NO.	



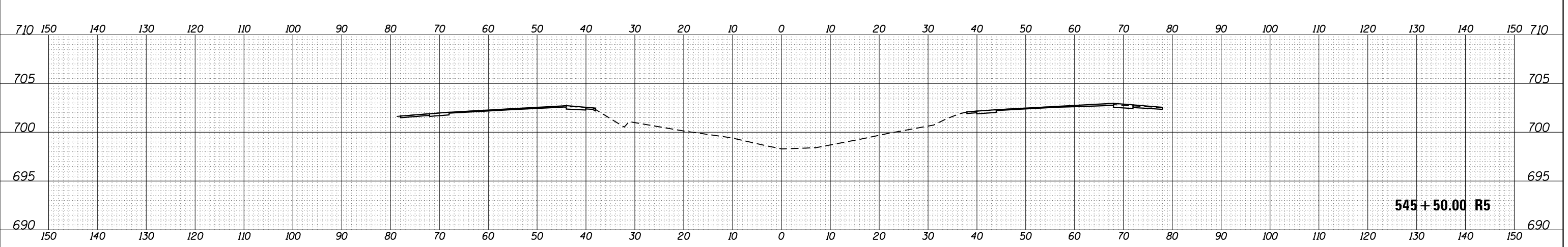
546+50.00 R5

DATE	BY
SURVEYED	PLOTTED
NOTE BOOK	AREAS CHECKED
NO.	



546+00.00 R5

DATE	BY
SURVEYED	PLOTTED
NOTE BOOK	AREAS CHECKED
NO.	

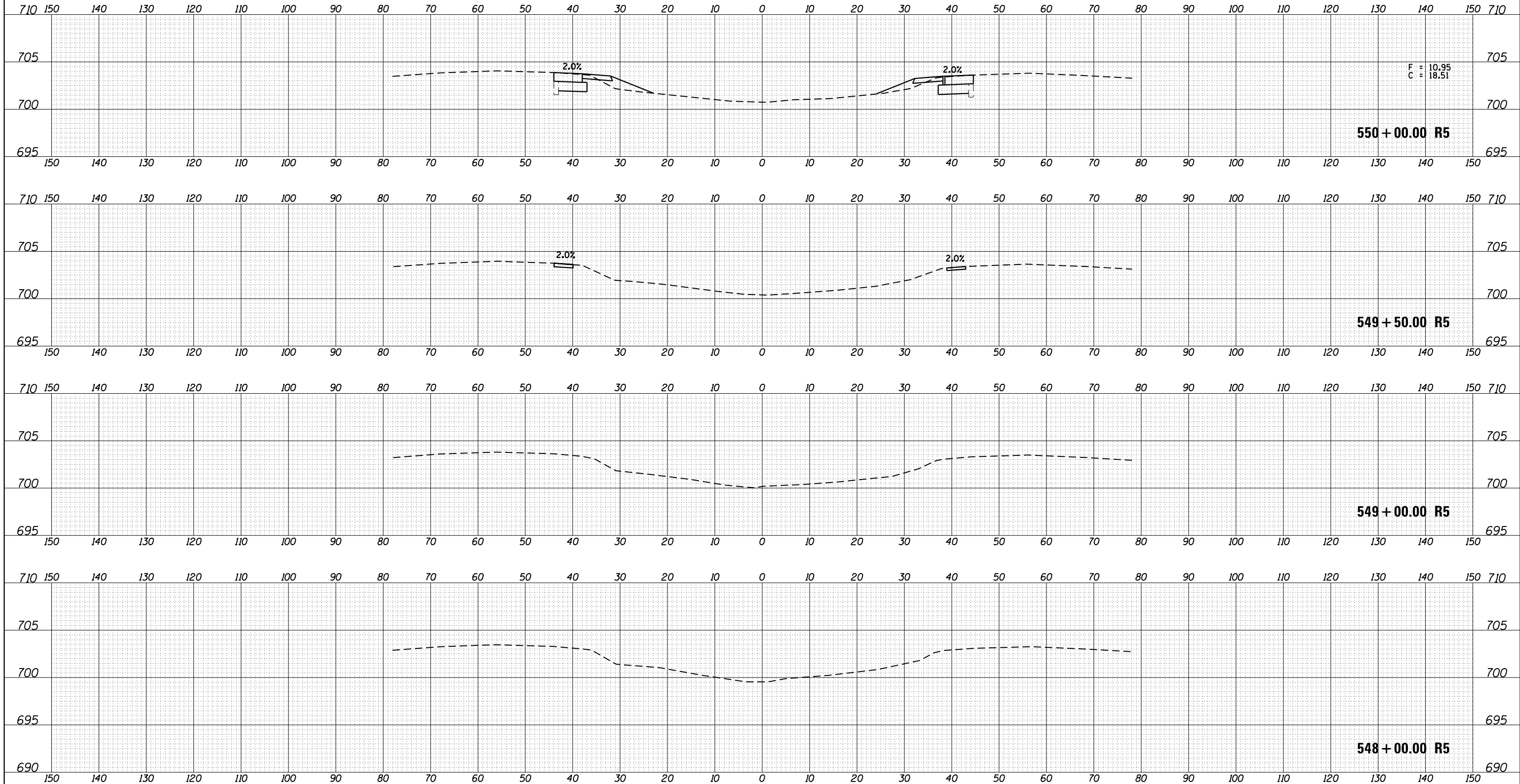


545+50.00 R5

FILE NAME =	USER NAME = duncanbd	DESIGNED -	REVISED -	STATE OF ILLINOIS DEPARTMENT OF TRANSPORTATION	CROSS SECTIONS	F.A.I. RTE.	SECTION	COUNTY	TOTAL SHEETS	SHEET NO.
p:\11084EBIDINTEG\Illinois.gov\PIDOT\Documents\DOT Offices\District 3\Projects\D366F23\CAD\DRAWINGS\Sheets\D366F23-sht-xssh.dgn	PLLOT SCALE = 20.0000' / in.	CHECKED -	REVISED -			55	(53-4) R&I	LIVINGSTON	242	237
Third Round	PLLOT DATE = 4/6/2017	DATE -	REVISED -			CONTRACT NO. 66F23				
SCALE: SHEET OF SHEETS STA. 545+50.00 R5 TO STA. 547+00.00 R5 ILLINOIS FED. AID PROJECT										

DATE	
BY	
FINAL SURVEY	SURVEYED
NOTE BOOK	PLOTTED
NO.	TEMPLATE
	AREAS CHECKED

DATE	
BY	
ORIGINAL SURVEY	SURVEYED
NOTE BOOK	PLOTTED
NO.	TEMPLATE
	AREAS CHECKED



FILE NAME =	USER NAME = duncanbd	DESIGNED -	REVISED -
p:\11084EBIDINTEG\Illinois.gov\PIDOT\Documents\DOT Offices\District 3\Projects\D366F23\CADD\Drawings\Drawings\548+00.00 R5\548+00.00 R5.dgn		DESIGNED -	REVISED -
Third Round	PLOT SCALE = 20.0000' / in.	CHECKED -	REVISED -
	PLOT DATE = 4/6/2017	DATE -	REVISED -

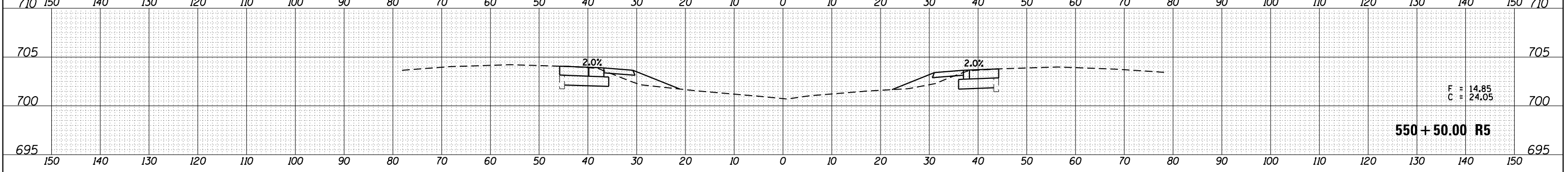
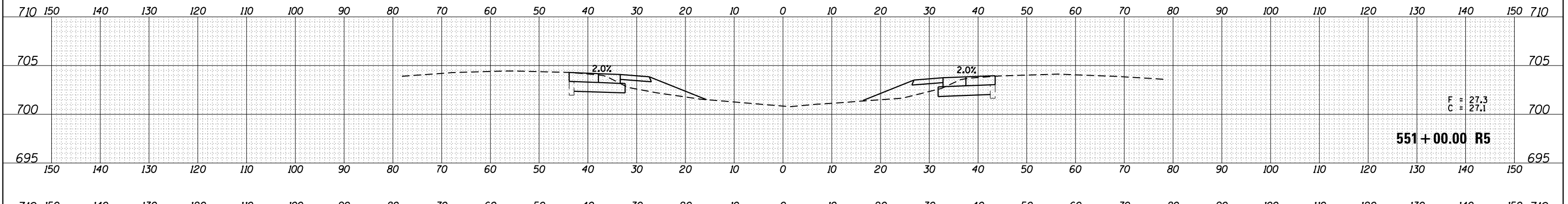
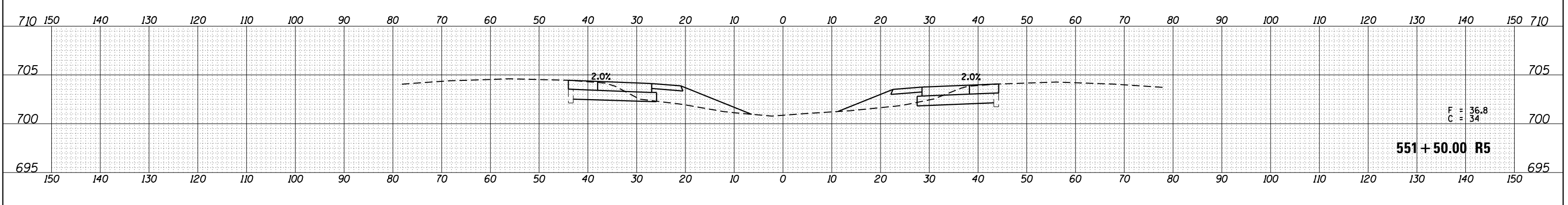
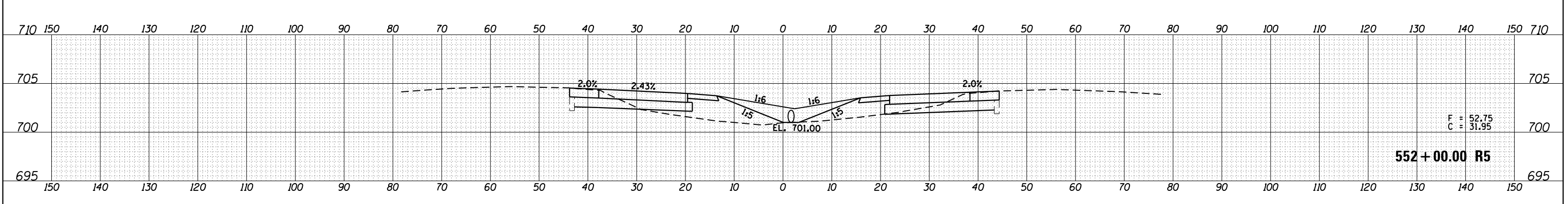
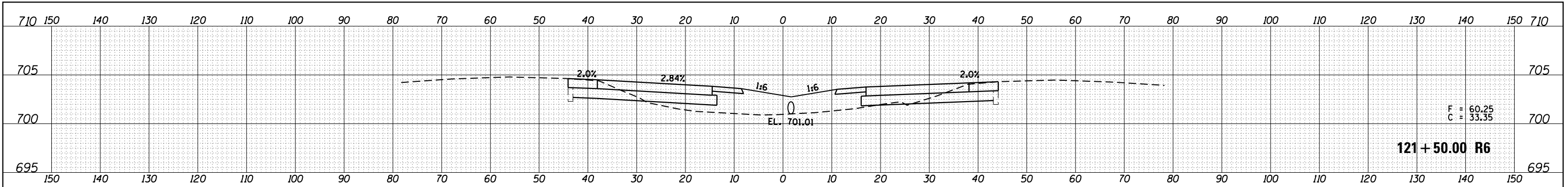
**STATE OF ILLINOIS
DEPARTMENT OF TRANSPORTATION**

CROSS SECTIONS	
SCALE:	SHEET OF SHEETS
STA. 548+00.00 R5 TO STA. 550+00.00 R5	

F.A.I. RTE.	SECTION	COUNTY	TOTAL SHEETS	SHEET NO.
55	(53-4) R&I	LIVINGSTON	242	238
				CONTRACT NO. 66F23
ILLINOIS FED. AID PROJECT				

DATE	
BY	
SURVEYED	
PLOTTED	
TEMPLATE	
AREAS	
CHECKED	
FINAL SURVEY	
NOTE BOOK	
NO.	


DATE	
BY	
SURVEYED	
PLOTTED	
TEMPLATE	
AREAS	
CHECKED	
ORIGINAL SURVEY	
NOTE BOOK	
NO.	



FILE NAME =	USER NAME = duncanbd	DESIGNED -	REVISED -	STATE OF ILLINOIS DEPARTMENT OF TRANSPORTATION	CROSS SECTIONS				F.A.I. RTE.	SECTION	COUNTY	TOTAL SHEETS	SHEET NO.
p:\1\084EBIDINTEG Illinois.gov\IDOT Documents\IDOT Offices\District 3\Projects\D366F23\CADD\Drawings\Drawings\Sheet\550+50.00 R5.dwg	PLOT SCALE = 20.0000' / in.	CHECKED -	REVISED -						55	(53-4) R&I	LIVINGSTON	242	239
Third Round	PLOT DATE = 4/6/2017	DATE -	REVISED -		SCALE:	SHEET	OF	SHEETS	STA. 550+50.00 R5 TO STA. 121+50.00 R5	ILLINOIS FED. AID PROJECT			
										CONTRACT NO. 66F23			

DATE	BY

DATE	BY



123+50.00 R6

F = 19.05
C = 36.1

123+00.00 R6

F = 13.15
C = 38.15

122+50.00 R6

F = 15.94
C = 38.1

122+00.00 R6

F = 35.5
C = 44.45

FILE NAME =
p:\084E\BID\INTEG Illinois.gov\PIDOT\Documents\

USER NAME = duncanbd
IDOT Offices\District 3\Projects\0366F23\CADD\DWG\0366F23-sht-xssht.dgn
DRAWN
PLOT SCALE = 20.0000' / in.
CHECKED -
DATE -

DESIGNED -
REVISED -
REVISOR -
CHECKED -
DATE -

STATE OF ILLINOIS
DEPARTMENT OF TRANSPORTATION

CROSS SECTIONS

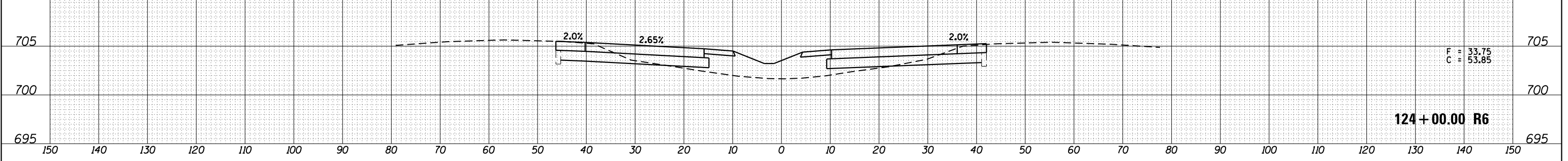
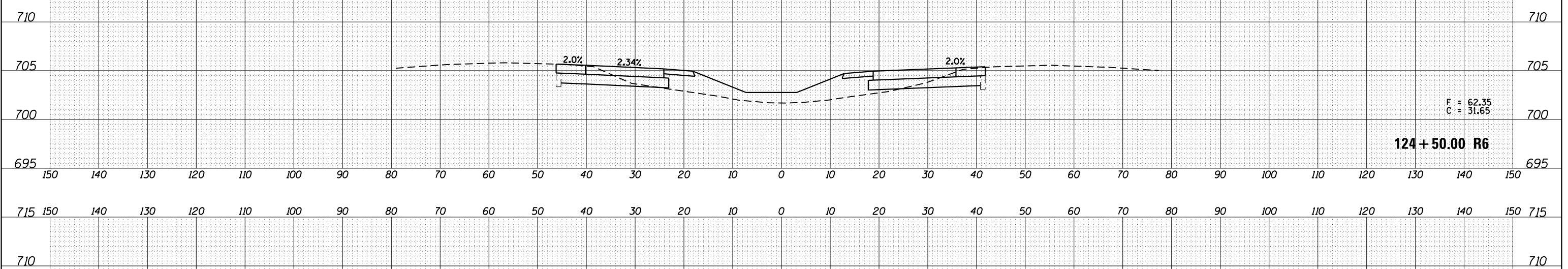
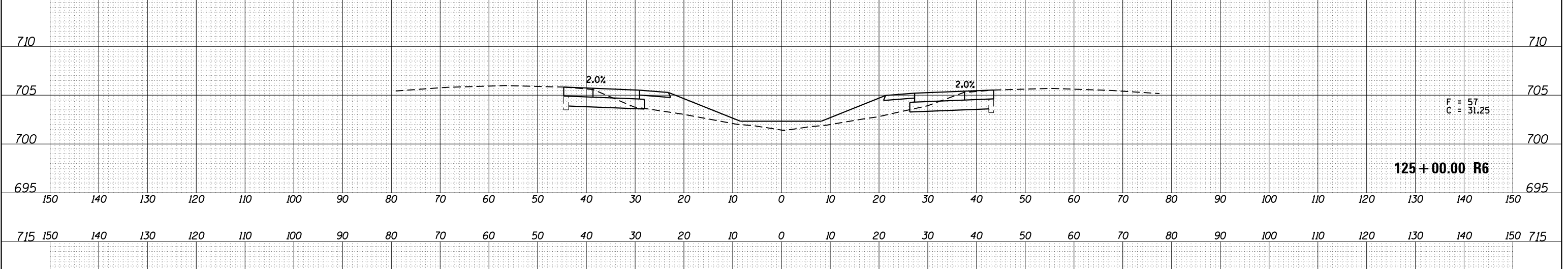
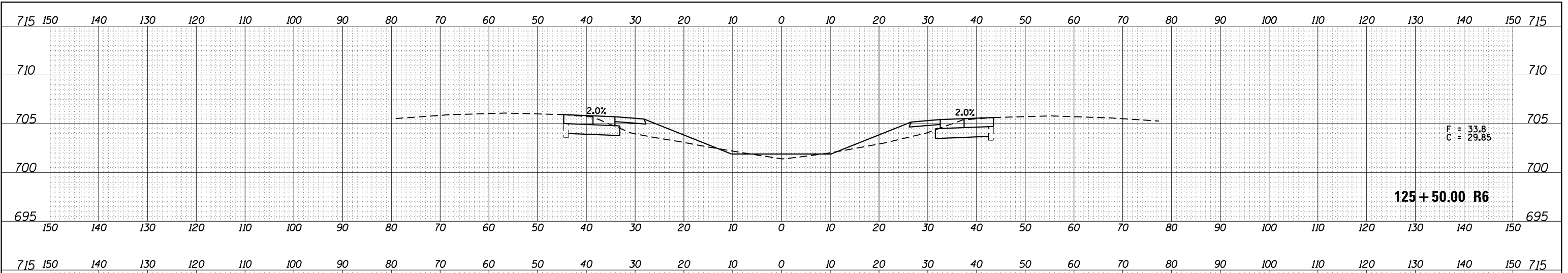
SCALE: SHEET OF SHEETS STA. 122+00.00 R6 TO STA. 123+50.00 R6

F.A.I. RTE.	SECTION	COUNTY	TOTAL SHEETS	SHEET NO.
55	(53-4) R&I	LIVINGSTON	242	240
			CONTRACT NO. 66F23	

ILLINOIS FED. AID PROJECT

DATE	
BY	
FINAL SURVEY NO.	
SURVEYED PLOTTED	
TEMPLATE AREAS CHECKED	
NOTE BOOK AREAS CHECKED	
NO.	

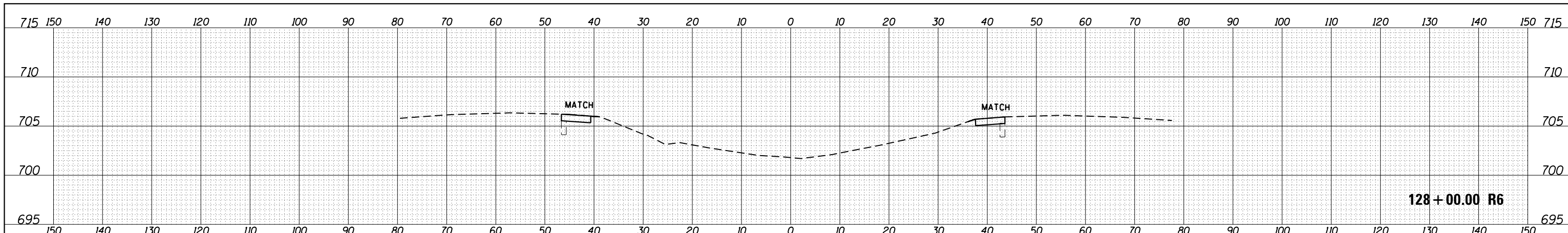
DATE	
BY	
ORIGINAL SURVEY NO.	
SURVEYED PLOTTED	
TEMPLATE AREAS CHECKED	
NOTE BOOK AREAS CHECKED	
NO.	



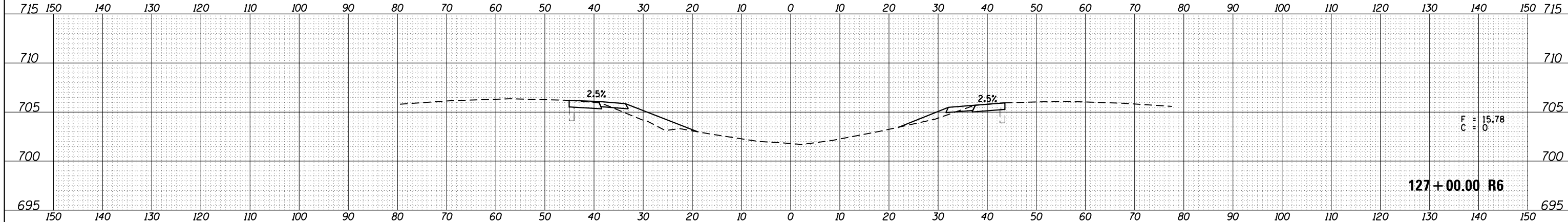
FILE NAME =				USER NAME = duncanbd				DESIGNED -				REVISED -				STATE OF ILLINOIS DEPARTMENT OF TRANSPORTATION				CROSS SECTIONS				F.A.I. RTE.		SECTION		COUNTY		TOTAL SHEETS		SHEET NO.	
D:\IL084EBIDINTEG\Illinois.gov\PIDOT\Documents\DOT Offices\District 3\Projects\D366F23\CADD\DRAWN\Drawings\Sheets\124-00-R6\124-00-R6.dgn				DRAWN				D366F23-sht-xssht.dgn				REVISED -												55		(53-4) R&I		LIVINGSTON		242 241			
Third Round				PLOT SCALE = 20.0000' / in.				CHECKED -				REVISED -												CONTRACT NO. 66F23									
PLOT DATE = 4/6/2017				DATE -				REVISED -				SCALE:												SHEET OF SHEETS STA. 124+00.00 R6 TO STA. 125+50.00 R6				ILLINOIS FED. AID PROJECT					

DATE	
BY	
FINAL SURVEY NO.	
SURVEYED PLOTTED	
NOTE BOOK	
AREAS CHECKED	

DATE	
BY	
ORIGINAL SURVEY NO.	
SURVEYED PLOTTED	
NOTE BOOK	
AREAS CHECKED	

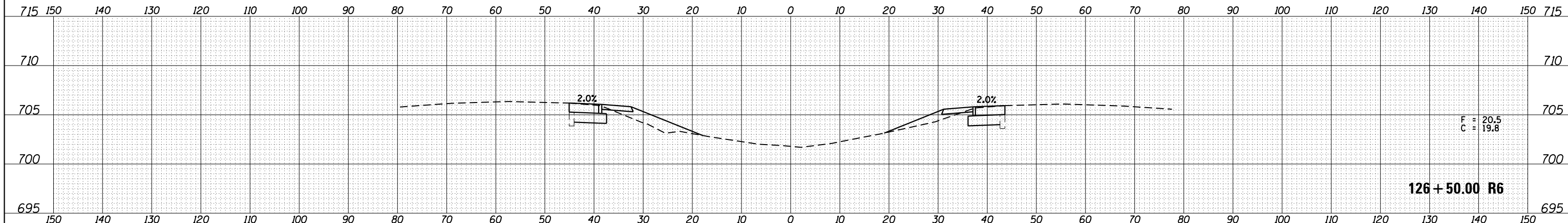


128 + 00.00 R6



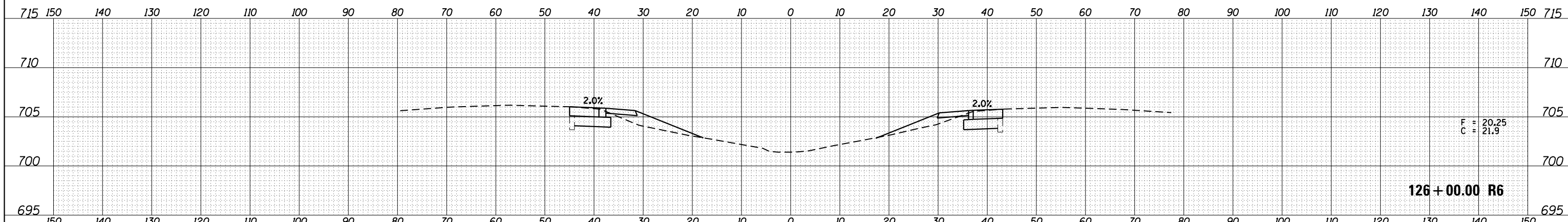
F = 15.78
C = 0

127 + 00.00 R6



F = 20.5
C = 19.8

126 + 50.00 R6



F = 20.25
C = 21.9

126 + 00.00 R6

FILE NAME = p:\IL084EBIDINTEG.Illinois.gov\PWIDOT\Documents\IDOT Offices\District 3\Projects\D366F23\CADD\Drawings\Drawings\126+00.00 R6.dgn	USER NAME = duncanbd	DESIGNED -	REVISED -	STATE OF ILLINOIS DEPARTMENT OF TRANSPORTATION	CROSS SECTIONS			F.A.I. RTE. 55	SECTION (53-4) R&I	COUNTY LIVINGSTON	TOTAL SHEETS 242	SHEET NO. 242
Third Round	PLT SCALE = 20.0000' / in.	CHECKED -	REVISED -					SCALE:	SHEET	OF	SHEETS	STA. 126+00.00 R6 TO STA. 126+50.00 R6
	PLT DATE = 4/6/2017	DATE -	REVISED -									
												CONTRACT NO. 66F23