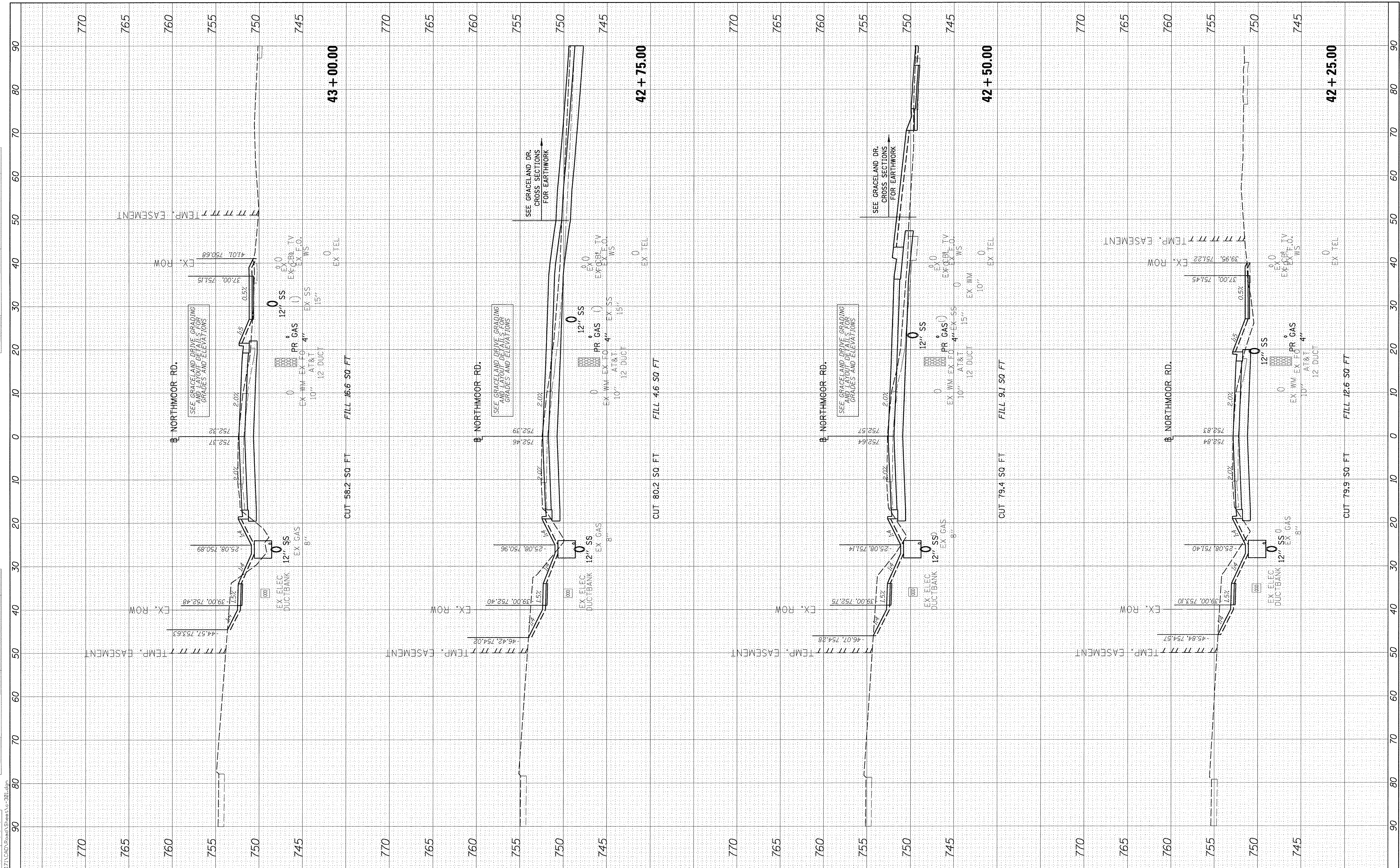


FINAL SURVEY	SURVEYED	BY	DATE
NOTE BOOK	FIELD		
NO.	TEMP.		
	AREAS		
	CHECKED		



ORIGINAL SURVEY	SURVEYED	BY	DATE
NOTE BOOK	FIELD		
NO.	TEMP.		
	AREAS		
	CHECKED		

LAYOUT	DLC	3/10/17
DRAWN	DLC	3/10/17
REVIEWED	MOD	3/14/17



FILE NAME = I:\13\jobs\1310171\CAD\Road\Sheet\c-301.dgn
 USER NAME = carr01216
 PLOT SCALE = 10.0000' / 1"
 PLOT DATE = 3/22/2017

DESIGNED	-	DLC
DRAWN	-	DLC
CHECKED	-	MOD
DATE	-	03/22/17

REVISED	-
REVISED	-
REVISED	-
REVISED	-

**STATE OF ILLINOIS
DEPARTMENT OF TRANSPORTATION**

**NORTHMOOR ROAD
CROSS SECTIONS**
 SCALE: 1=5V:1=10H SHEET OF SHEETS STA. 42+25.00 TO STA. 43+00.00

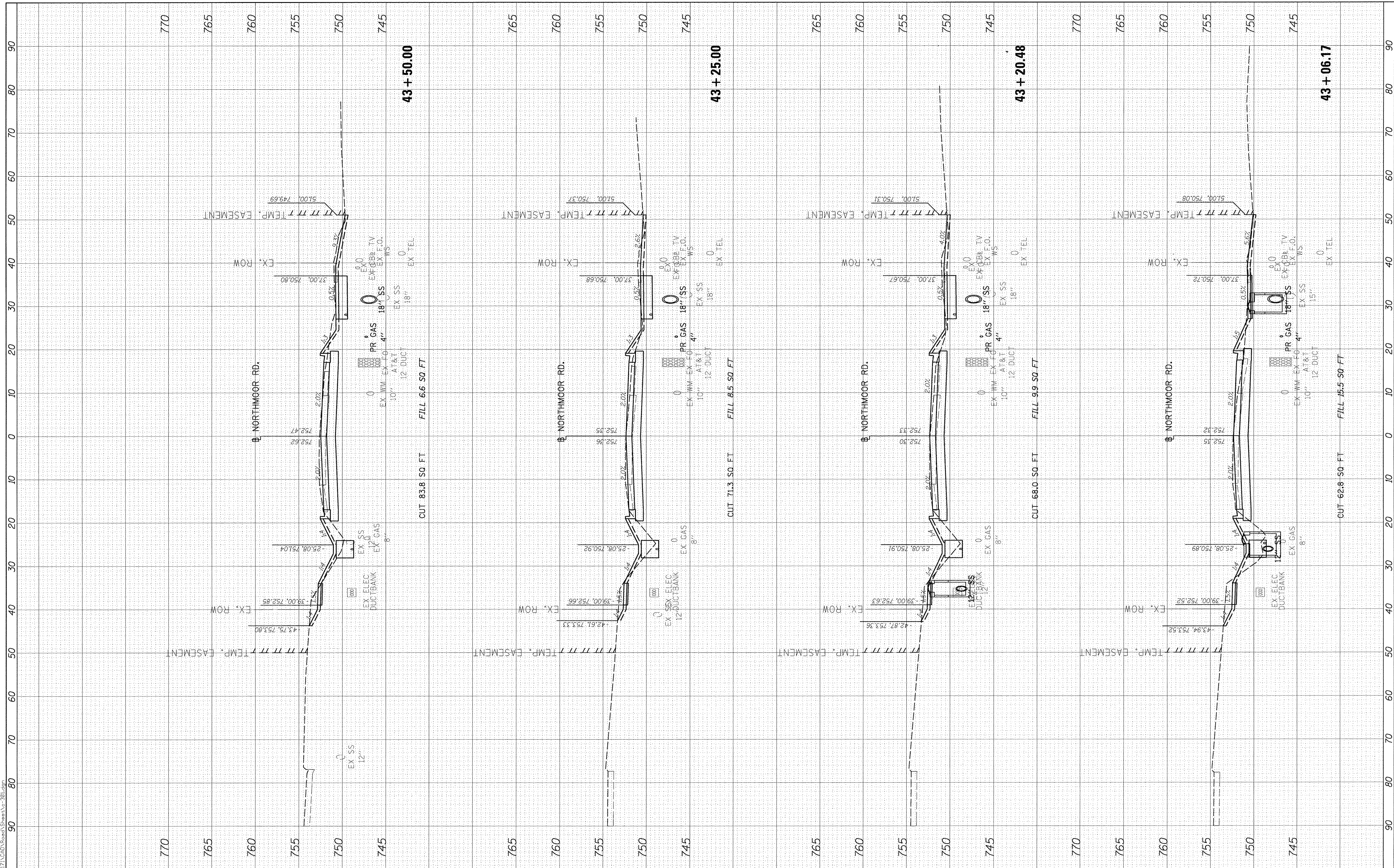
F.A.U. RTE.	SECTION	COUNTY	TOTAL SHEETS	SHEET NO.
6647	05-00302-00-PV	PEORIA	385	301
CONTRACT NO.89386			ILLINOIS FED. AID PROJECT M-5093(136)	

FINAL SURVEY	BY	DATE
SURVEYED		
PLOTTED		
NOTE BOOK		
AREAS CHECKED		
NO.		



ORIGINAL SURVEY	BY	DATE
SURVEYED		
PLOTTED		
NOTE BOOK		
AREAS CHECKED		
NO.		

LAYOUT	DLC	3/10/17
DRAWN	DLC	3/10/17
REVIEWED	MCD	3/14/17
I:\13\jobs\1310271\CAD\Road\Sheet\c-301.dgn		



FILE NAME = I:\13\jobs\1310271\CAD\Road\Sheet\c-301.dgn
 USER NAME = carr01216
 PLOT SCALE = 10.0000' / 1" = 100
 PLOT DATE = 3/22/2017

DESIGNED	-	DLC
DRAWN	-	DLC
CHECKED	-	MCD
DATE	-	03/22/17

REVISED	-
REVISED	-
REVISED	-
REVISED	-

**STATE OF ILLINOIS
DEPARTMENT OF TRANSPORTATION**

NORTHMOOR ROAD CROSS SECTIONS			
SCALE: 1=5V=10H	SHEET	OF	SHEETS
STA. 43+06.17	TO STA. 43+50.00		

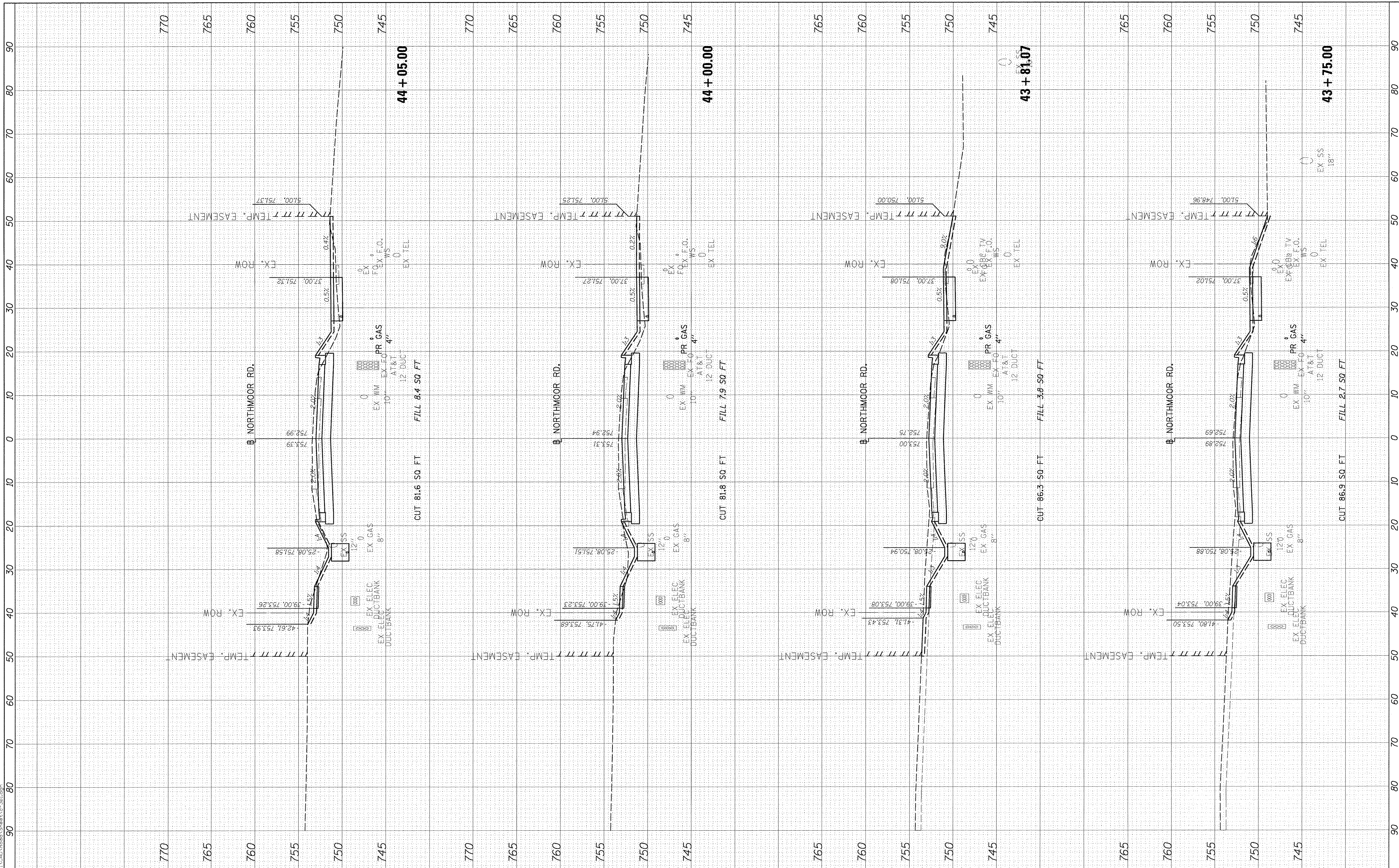
F.A.U. RTE.	SECTION	COUNTY	TOTAL SHEETS	SHEET NO.
6647	05-00302-00-PV	PEORIA	385	302
CONTRACT NO.89386				
ILLINOIS FED. AID PROJECT				M-5093(136)

FINAL SURVEY	SURVEYED	BY	DATE
SURVEY	PLOTTED		
NOTE BOOK	TEMPLATE		
NO.	AREAS CHECKED		



ORIGINAL SURVEY	SURVEYED	BY	DATE
SURVEY	PLOTTED		
NOTE BOOK	TEMPLATE		
NO.	AREAS CHECKED		

LAYOUT	DLC	3/10/17
DRAWN	DLC	3/10/17
REVIEWED	MGD	3/14/17



FILE NAME = I:\13\jobs\13L\0171\CAD\Road\Sheet\c-301.dgn

USER NAME = carr01216
 DESIGNED - DLC
 DRAWN - DLC
 CHECKED - MGD
 DATE - 03/22/17

REVISIONS:
 REVISION NO. | DATE | BY | DESCRIPTION

**STATE OF ILLINOIS
 DEPARTMENT OF TRANSPORTATION**

**NORTHMOOR ROAD
 CROSS SECTIONS**

SCALE: 1=5V:1=10H SHEET OF SHEETS STA. 43+75.00 TO STA. 44+05.00

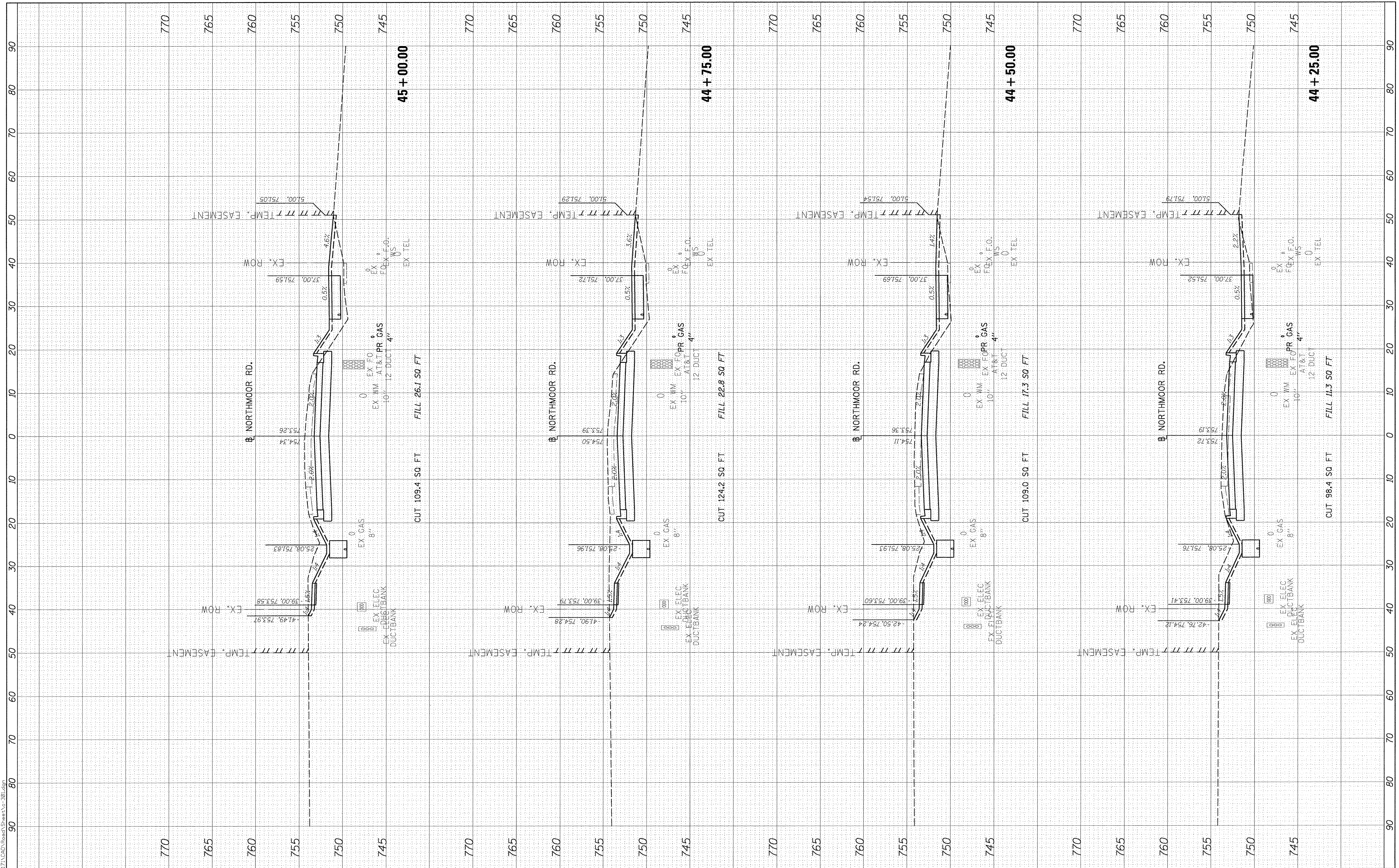
F.A.U. RTE.	SECTION	COUNTY	TOTAL SHEETS	SHEET NO.
6647	05-00302-00-PV	PEORIA	385	303
CONTRACT NO.89386			ILLINOIS FED. AID PROJECT M-5093(136)	

FINAL SURVEY NOTE BOOK NO.	SURVEYED PLOTTED TEMPLATE AREAS CHECKED	BY	DATE
----------------------------	---	----	------



ORIGINAL SURVEY NOTE BOOK NO.	SURVEYED PLOTTED TEMPLATE AREAS CHECKED	BY	DATE
-------------------------------	---	----	------

LAYOUT	DLC	3/10/17
DRAWN	DLC	3/10/17
REVIEWED	MGD	3/14/17



FILE NAME = I:\13\jobs\1310171\CAD\Road\Sheet\c-301.dgn
 USER NAME = car-01216

DESIGNED	-	DLC
DRAWN	-	DLC
CHECKED	-	MGD
DATE	-	03/22/17

REVIS	-	
REVIS	-	
REVIS	-	
REVIS	-	

**STATE OF ILLINOIS
DEPARTMENT OF TRANSPORTATION**

**NORTHMOOR ROAD
CROSS SECTIONS**

SCALE: 1"=5V:1"=10H SHEET OF SHEETS STA. 44+25.00 TO STA. 45+00.00

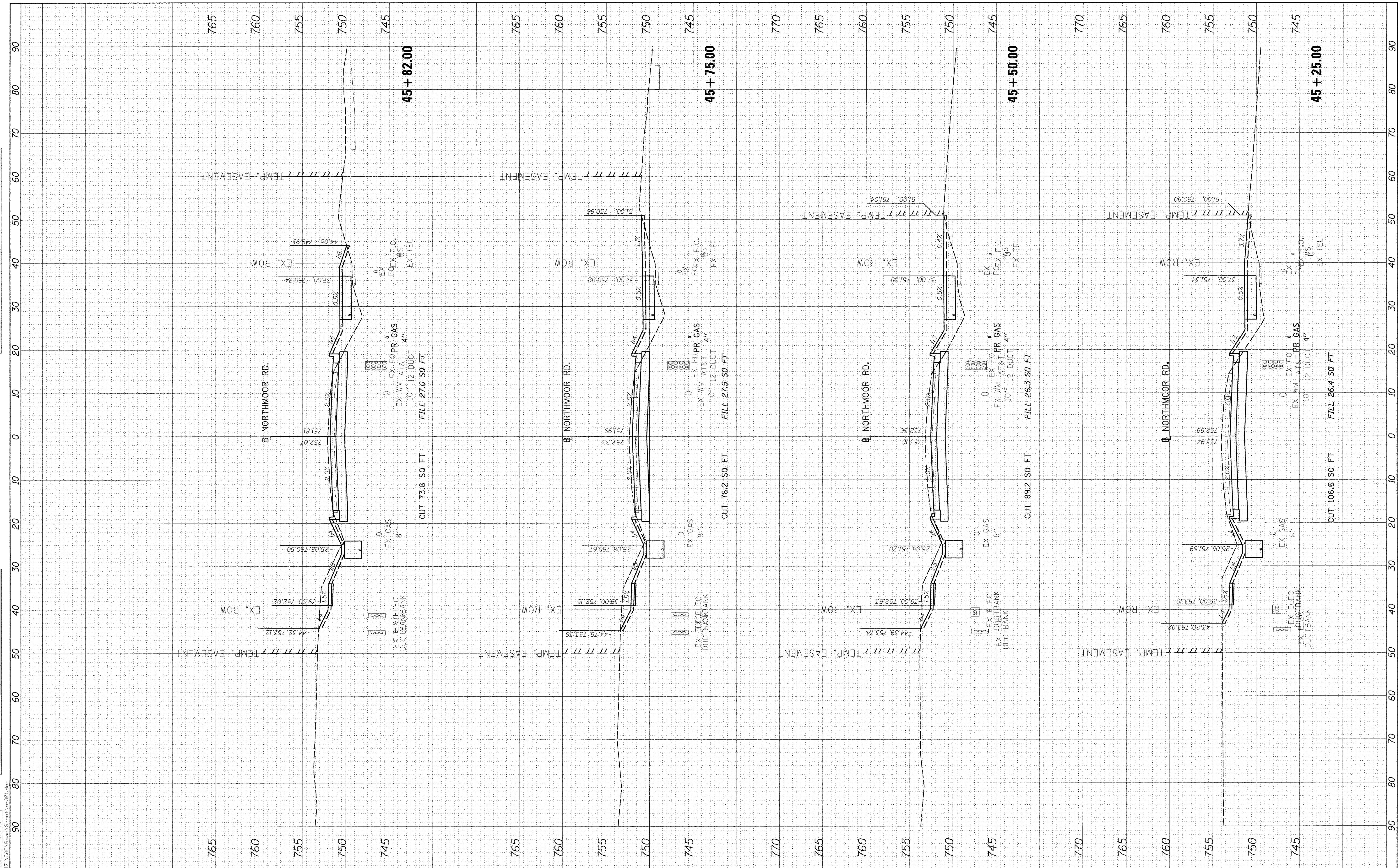
F.A.U. RTE.	SECTION	COUNTY	TOTAL SHEETS	SHEET NO.
6647	05-00302-00-PV	PEORIA	385	304
CONTRACT NO.89386				
ILLINOIS FED. AID PROJECT				M-50931361

FINAL SURVEY	BY	DATE
FIELD BOOK		
NOTE BOOK		
AREAS CHECKED		
NO.		



ORIGINAL SURVEY	BY	DATE
FIELD BOOK		
NOTE BOOK		
AREAS CHECKED		
NO.		

LAYOUT	DLC	3/10/17
DRAWN	DLC	3/10/17
REVIEWED	MGD	3/14/17



FILE NAME =
 i:\13\jobs\13\0171\CAD\Road\Sheet\c-301.dgn

USER NAME = carr01216
 DESIGNED - DLC
 DRAWN - DLC
 CHECKED - MGD
 DATE - 03/22/17

REVISED -
 REVISED -
 REVISED -
 REVISED -

**STATE OF ILLINOIS
 DEPARTMENT OF TRANSPORTATION**

**NORTHMOOR ROAD
 CROSS SECTIONS**
 SCALE: 1=5V:1=10H SHEET OF SHEETS STA. 45+25.00 TO STA. 45+82.00

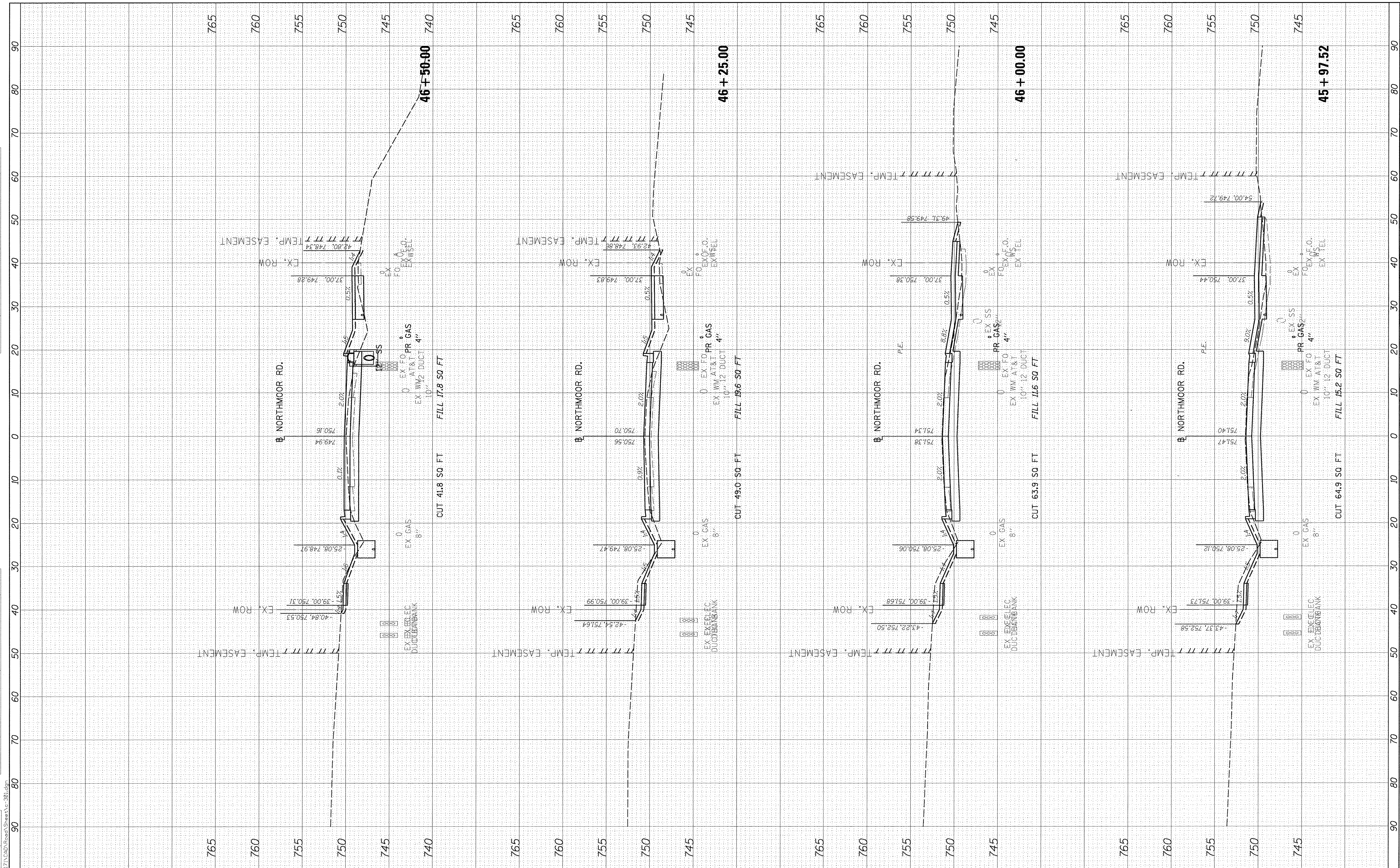
F.A.U. RTE.	SECTION	COUNTY	TOTAL SHEETS	SHEET NO.
6647	05-00302-00-PV	PEORIA	385	305
CONTRACT NO.89386				
ILLINOIS FED. AID PROJECT				M-5093(136)

FINAL SURVEY	BY	DATE
SURVEYED		
NOTE BOOK		
TEMPLATE		
AREAS CHECKED		
NO.		



ORIGINAL SURVEY	BY	DATE
SURVEYED		
NOTE BOOK		
TEMPLATE		
AREAS CHECKED		
NO.		

LAYOUT	DLC	3/10/17
DRAWN	DLC	3/10/17
REVIEWED	MGD	3/14/17



FILE NAME = I:\13\jobs\13L0171\CAD\Road\Sheet\c-301.dgn
 USER NAME = cor-r01216
 PLOT SCALE = 10.0000' / 1 in.
 PLOT DATE 3/22/2017

DESIGNED	-	DLC	REVISED	-
DRAWN	-	DLC	REVISED	-
CHECKED	-	MGD	REVISED	-
DATE	-	03/22/17	REVISED	-

**STATE OF ILLINOIS
DEPARTMENT OF TRANSPORTATION**

**NORTHMOOR ROAD
CROSS SECTIONS**

SCALE: 1=5V:1=10H SHEET OF SHEETS STA. 45+97.52 TO STA. 46+50.00

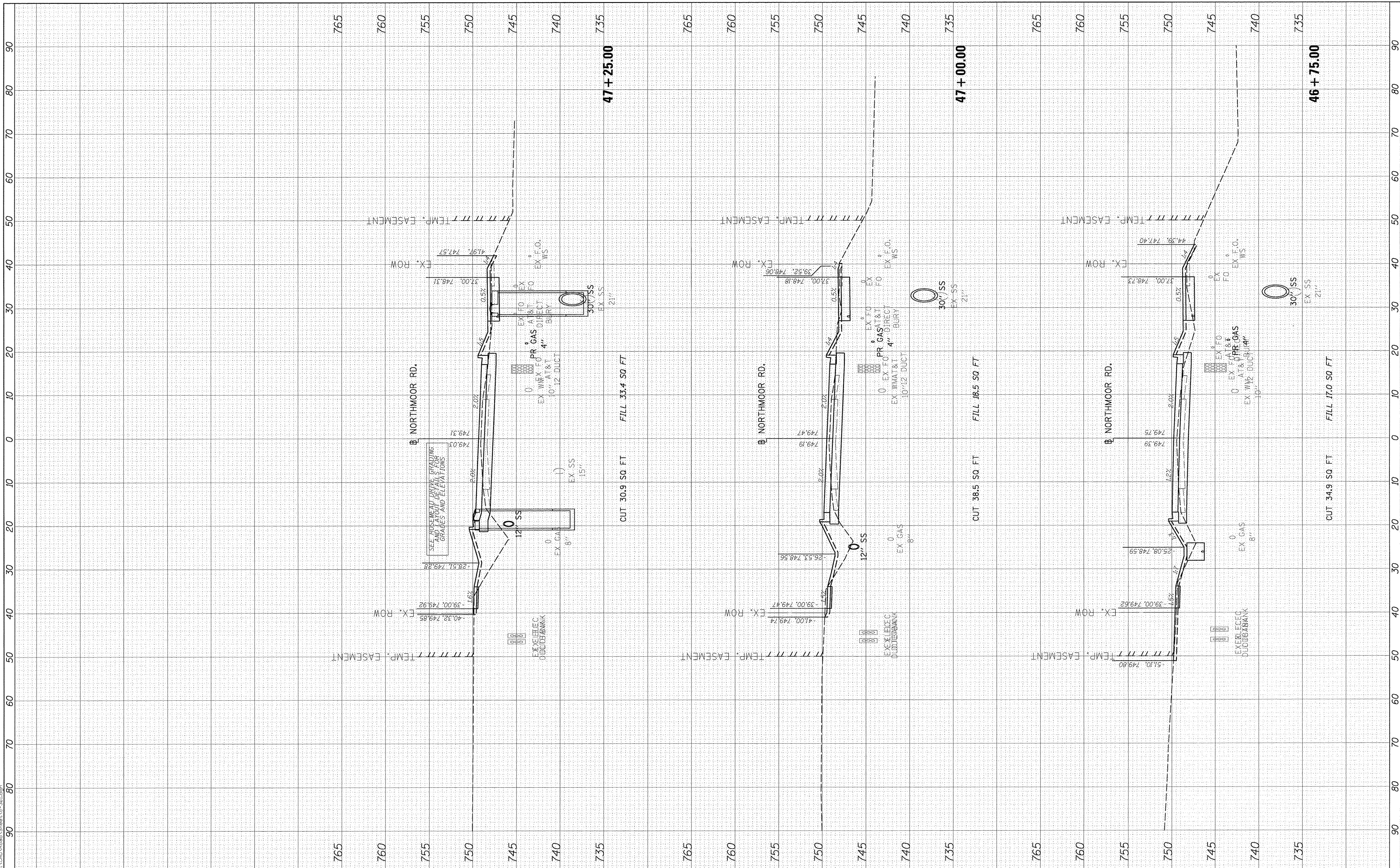
F.A.U. RTE.	SECTION	COUNTY	TOTAL SHEETS	SHEET NO.
6647	05-00302-00-PV	PEORIA	385	306
CONTRACT NO.89386				
ILLINOIS FED. AID PROJECT			M-50931361	

FINAL SURVEY	SURVEYED	BY	DATE
NOTE BOOK	PLOTTED		
AREAS CHECKED	DATE		
NO.			



ORIGINAL SURVEY	SURVEYED	BY	DATE
NOTE BOOK	PLOTTED		
AREAS CHECKED	DATE		
NO.			

LAYOUT	DLC	3/10/17
DRAWN	DLC	3/10/17
REVIEWED	MGD	3/14/17



FILE NAME = I:\13\jobs\13L\0171\CAD\Road\Sheet\c-301.dgn

USER NAME = carr01216
 DESIGNED - DLC
 DRAWN - DLC
 CHECKED - MGD
 DATE - 03/22/17

REVISIONS
 REVISED -
 REVISED -
 REVISED -
 REVISED -

**STATE OF ILLINOIS
 DEPARTMENT OF TRANSPORTATION**

**NORTHMOOR ROAD
 CROSS SECTIONS**

SCALE: 1=5V:1=10H SHEET OF SHEETS STA. 46+75.00 TO STA. 47+25.00

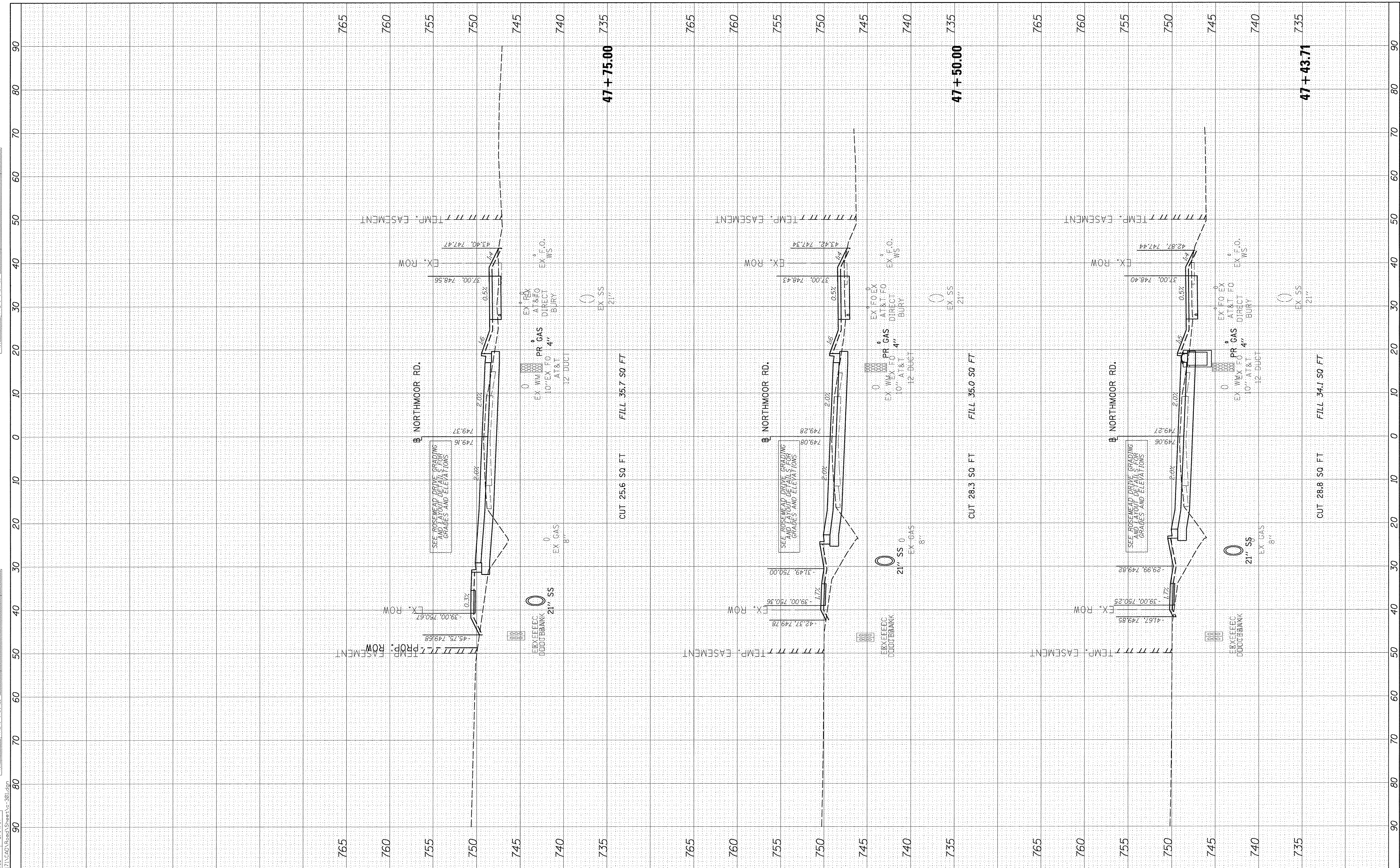
F.A.U. RTE.	SECTION	COUNTY	TOTAL SHEETS	SHEET NO.
6647	05-00302-00-PV	PEORIA	385	307
CONTRACT NO.89386			ILLINOIS FED. AID PROJECT M-5093(136)	

FINAL SURVEY	BY	DATE
NO. _____		
NO. _____		
NO. _____		
NO. _____		



ORIGINAL SURVEY	BY	DATE
NO. _____		
NO. _____		
NO. _____		
NO. _____		

LAYOUT	DLC	3/10/17
DRAWN	DLC	3/10/17
REVIEWED	MGD	3/14/17



FILE NAME = I:\13_jobs\1310171\CAD\Road\Sheet\c-301.dgn
 USER NAME = carr01216
 PLOT SCALE = 10.0000' / 1" = 100
 PLOT DATE = 3/22/2017

DESIGNED	-	DLC	REVISED	-
DRAWN	-	DLC	REVISED	-
CHECKED	-	MGD	REVISED	-
DATE	-	03/22/17	REVISED	-

**STATE OF ILLINOIS
DEPARTMENT OF TRANSPORTATION**

**NORTHMOOR ROAD
CROSS SECTIONS**

SCALE: 1=5V:1=10H SHEET OF SHEETS STA. 47+43.71 TO STA. 47+75.00

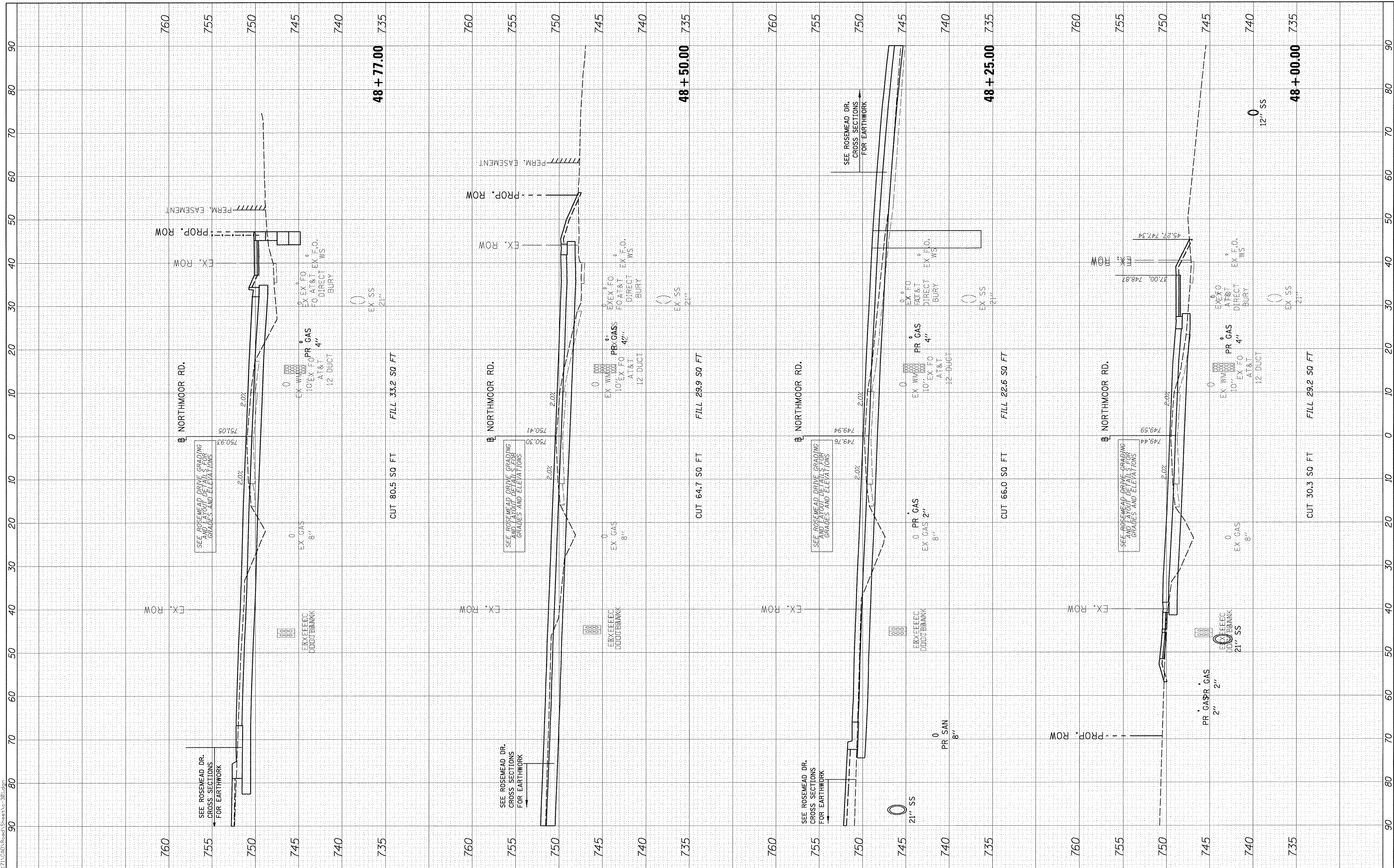
F.A.U. RTE.	SECTION	COUNTY	TOTAL SHEETS	SHEET NO.
6647	05-00302-00-PV	PEORIA	385	308
CONTRACT NO.89386				
ILLINOIS FED. AID PROJECT				M-5093136

FINAL SURVEY	BY	DATE
PLOTTED		
NOTE BOOK		
AREAS CHECKED		
NO.		



ORIGINAL SURVEY	BY	DATE
PLOTTED		
NOTE BOOK		
AREAS CHECKED		
NO.		

LAYOUT	DLC	3/10/17
DRAWN	DLC	3/10/17
REVIEWED	MGD	3/14/17



FILE NAME = I:\13\jobs\13\0171\CAD\Road\Sheet\c-301.dgn

USER NAME = carr01216
 PLOT SCALE = 10.00000' / in.
 PLOT DATE = 3/22/2017

DESIGNED - DLC
 DRAWN - DLC
 CHECKED - MGD
 DATE - 03/22/17

REVISED -
 REVISED -
 REVISED -
 REVISED -

**STATE OF ILLINOIS
 DEPARTMENT OF TRANSPORTATION**

**NORTHMOOR ROAD
 CROSS SECTIONS**
 SCALE: 1=5V:1=10H SHEET OF SHEETS STA. 48+00.00 TO STA. 48+77.00

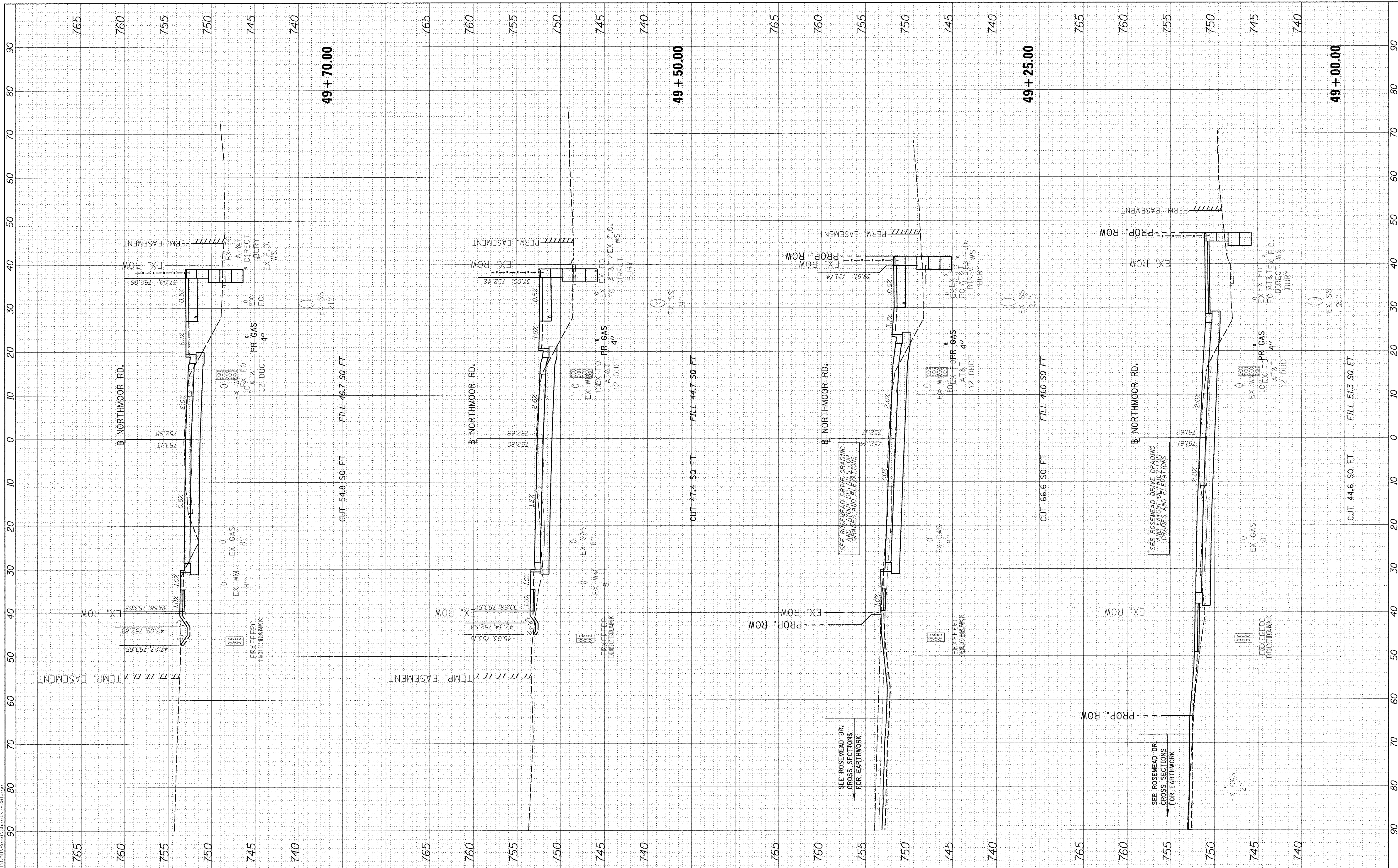
F.A.U. RTE.	SECTION	COUNTY	TOTAL SHEETS	SHEET NO.
6647	05-00302-00-PV	PEORIA	385	309
CONTRACT NO.89386				
ILLINOIS FED. AID PROJECT				M-5093136

FINAL SURVEY	BY	DATE
PLOTTED		
NOTE BOOK		
AREAS CHECKED		
NO.		



ORIGINAL SURVEY	BY	DATE
PLOTTED		
NOTE BOOK		
AREAS CHECKED		
NO.		

LAYOUT	DLC	3/10/17
DRAWN	DLC	3/10/17
REVIEWED	MGD	3/14/17



FILE NAME = I:\13\jobs\1310171\CAD\Road\Sheet\301.dgn

USER NAME = corr01216
 DESIGNED - DLC
 DRAWN - DLC
 CHECKED - MGD
 DATE - 03/22/17

REVISED -
 REVISED -
 REVISED -
 REVISED -


**STATE OF ILLINOIS
 DEPARTMENT OF TRANSPORTATION**

**NORTHMOOR ROAD
 CROSS SECTIONS**

SCALE: 1=5V:1=10H SHEET OF SHEETS STA. 49+00.00 TO STA. 49+70.00

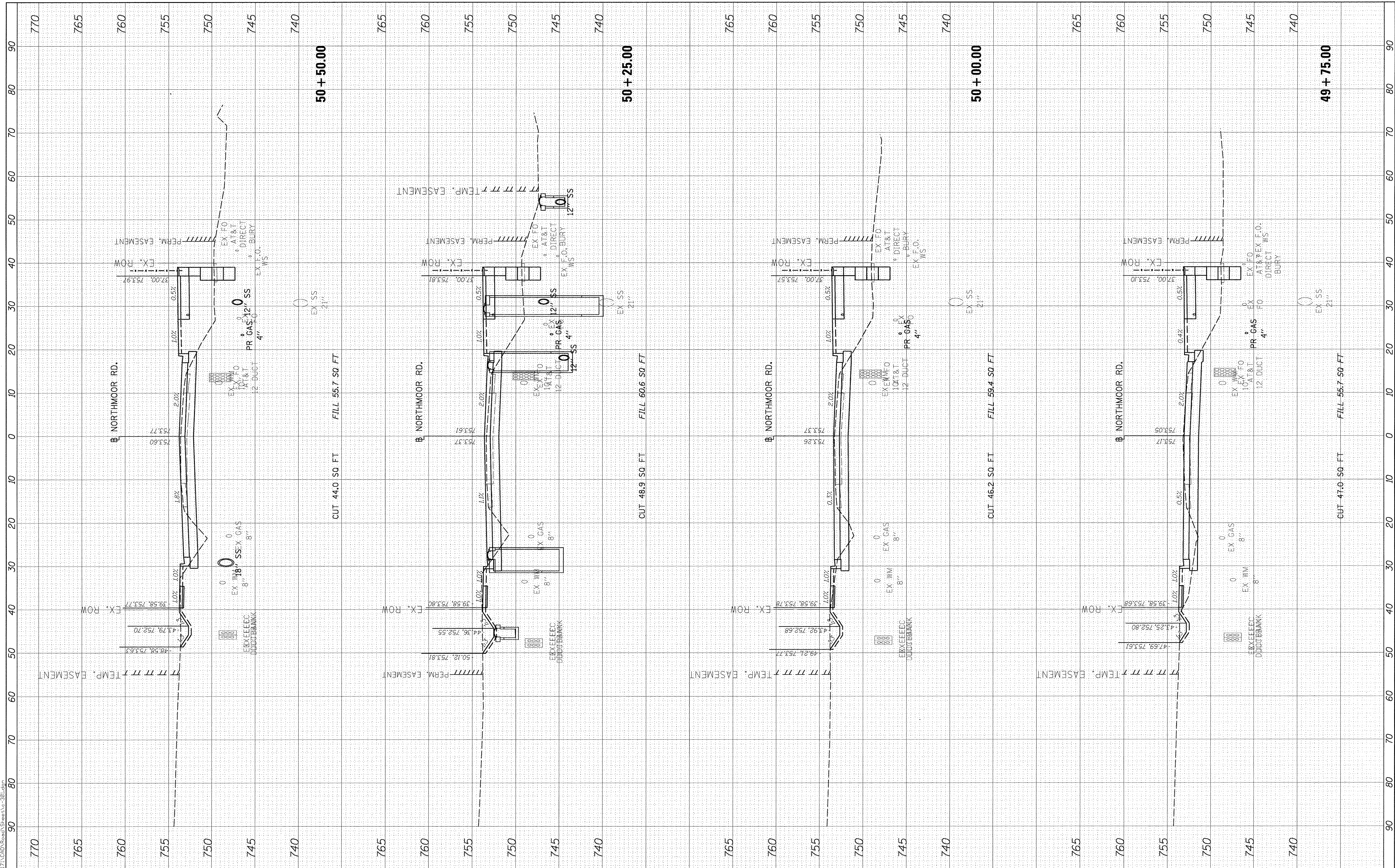
F.A.U. RTE.	SECTION	COUNTY	TOTAL SHEETS	SHEET NO.
6647	05-00302-00-PV	PEORIA	385	310
CONTRACT NO.89386				
ILLINOIS FED. AID PROJECT				M-5093(136)

FINAL SURVEY	SURVEYED	BY	DATE
PLOTTED	DATE		
NOTE BOOK	AREAS		
NO.	CHECKED		



ORIGINAL SURVEY	SURVEYED	BY	DATE
NOTE BOOK	DATE		
NO.	AREAS		
	CHECKED		

LAYOUT	DLC	3/10/17
DRAWN	DLC	3/10/17
REVIEWED	MGD	3/14/17



FILE NAME = I:\13\jobs\131071\CAD\Road\Sheet\c-301.dgn
 USER NAME = carr01216
 DESIGNED - DLC
 DRAWN - DLC
 CHECKED - MGD
 DATE - 03/22/17

REVISIONS:
 REVISED -
 REVISED -
 REVISED -
 REVISED -

**STATE OF ILLINOIS
 DEPARTMENT OF TRANSPORTATION**

**NORTHMOOR ROAD
 CROSS SECTIONS**
 SCALE: 1"=5V:1"=10H SHEET OF SHEETS STA. 49+75.00 TO STA. 50+50.00

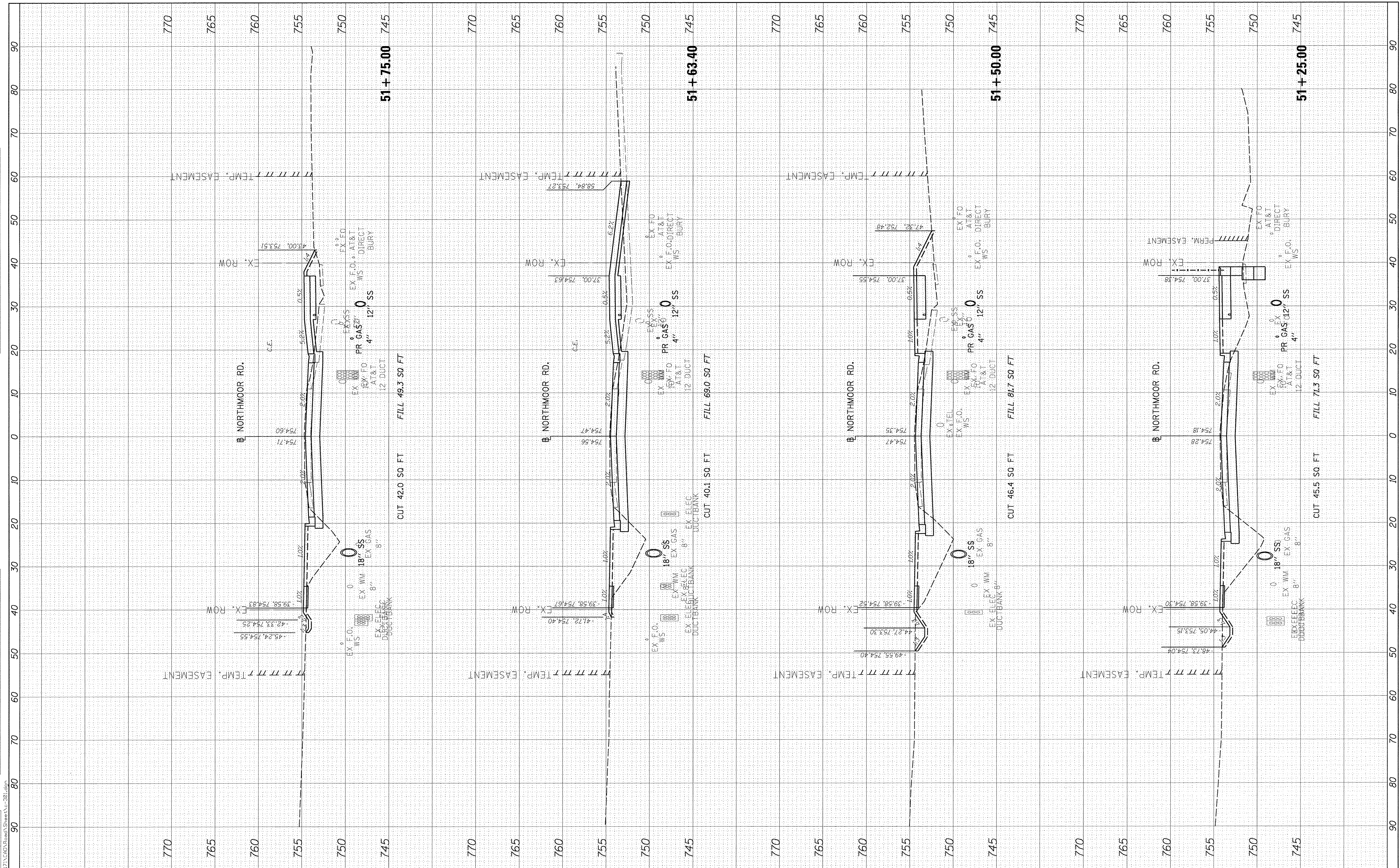
F.A.U. RTE.	SECTION	COUNTY	TOTAL SHEETS	SHEET NO.
6647	05-00302-00-PV	PEORIA	385	311
CONTRACT NO.89386				
ILLINOIS FED. AID PROJECT				M-5093(136)

FINAL SURVEY	SURVEYED	BY	DATE
NOTE BOOK	TEMPLATE		
AREAS CHECKED	AREAS CHECKED		
NO.	NO.		



ORIGINAL SURVEY	SURVEYED	BY	DATE
NOTE BOOK	TEMPLATE		
AREAS CHECKED	AREAS CHECKED		
NO.	NO.		

LAYOUT	DLC	3/10/17
DRAWN	DLC	3/10/17
REVIEWED	MCD	3/14/17



FILE NAME = I:\13\jobs\13L0171\CAD\Road\Sheet\c-301.dgn
 USER NAME = car-r01216
 PLOT SCALE = 10.0000' / 1" / 100
 PLOT DATE = 3/22/2017

DESIGNED -	DLC
DRAWN -	DLC
CHECKED -	MCD
DATE -	03/22/17

REVISED -	-
REVISED -	-
REVISED -	-
REVISED -	-

**STATE OF ILLINOIS
DEPARTMENT OF TRANSPORTATION**

**NORTHMOOR ROAD
CROSS SECTIONS**

SCALE: 1=5V:1=10H SHEET OF SHEETS STA. 51+25.00 TO STA. 51+75.00

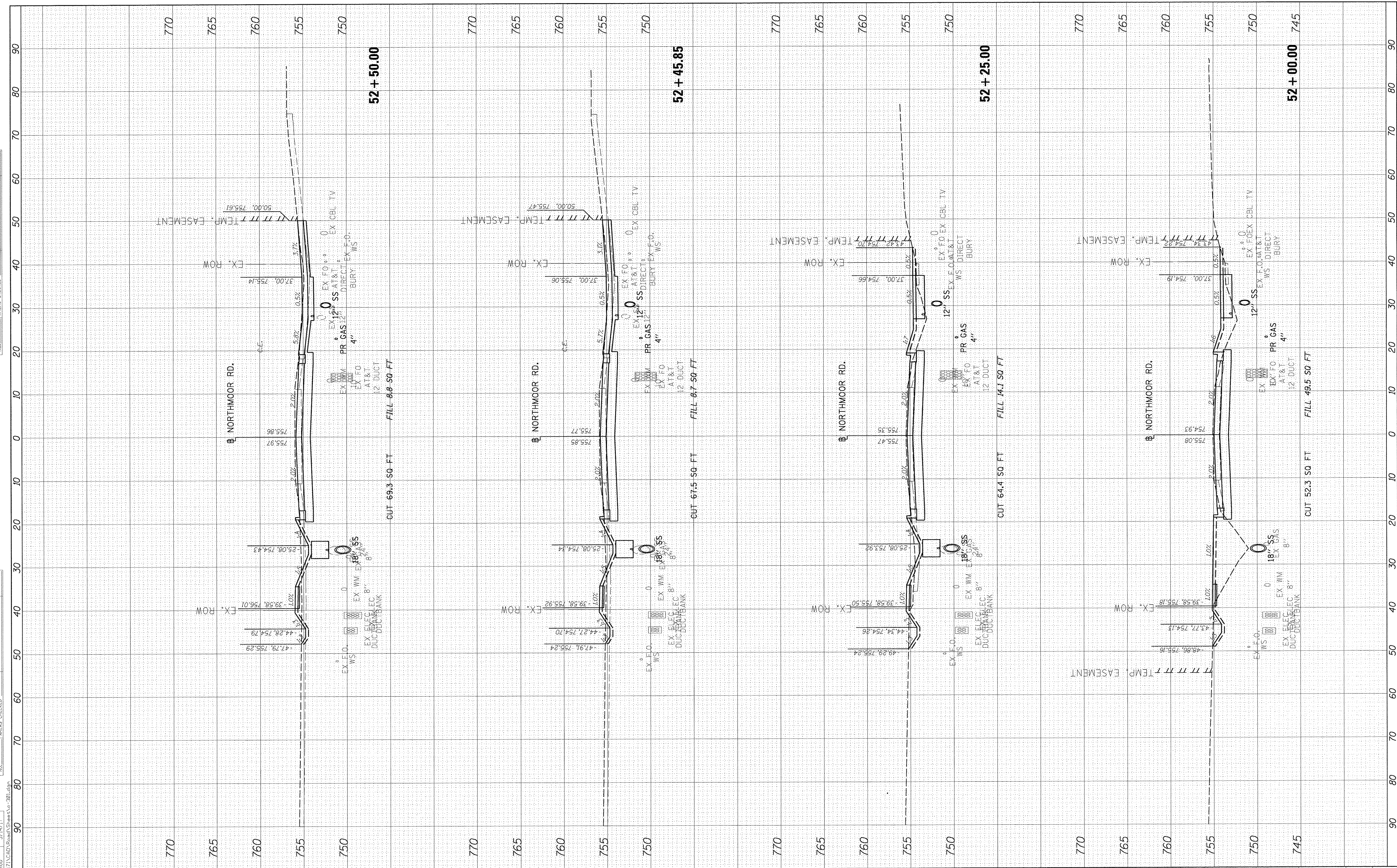
F.A.U. RTE.	SECTION	COUNTY	TOTAL SHEETS	SHEET NO.
6647	05-00302-00-PV	PEORIA	385	313
CONTRACT			NO.89386	
ILLINOIS FED. AID PROJECT			M-50931(36)	

FINAL SURVEY	BY	DATE
PLOTTED		
NOTE BOOK		
AREAS CHECKED		
NO.		



ORIGINAL SURVEY	BY	DATE
PLOTTED		
NOTE BOOK		
AREAS CHECKED		
NO.		

LAYOUT	DLC	3/10/17
DRAWN	DLC	3/10/17
REVIEWED	MGD	3/14/17
I:\13\jobs\131\071\CAD\Road\Sheet\c-301.dgn		



FILE NAME = I:\13\jobs\131\071\CAD\Road\Sheet\c-301.dgn

USER NAME = carr01216
 DESIGNED - DLC
 DRAWN - DLC
 CHECKED - MGD
 DATE - 03/22/17

REVISED -
 REVISED -
 REVISED -
 REVISED -

**STATE OF ILLINOIS
 DEPARTMENT OF TRANSPORTATION**

**NORTHMOOR ROAD
 CROSS SECTIONS**

SCALE: 1=5V:1=10H SHEET OF SHEETS STA. 52+00.00 TO STA. 52+50.00

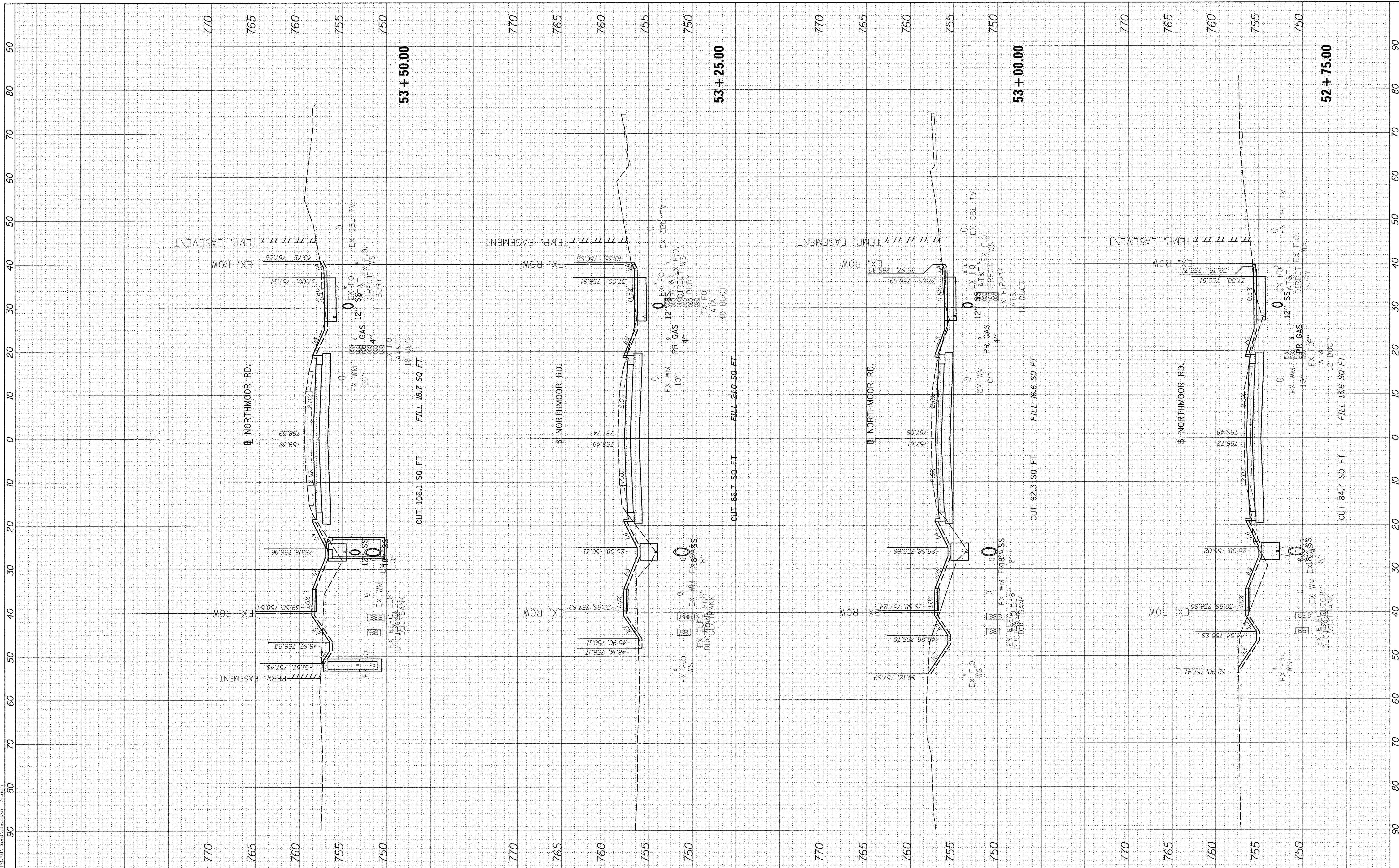
F.A.U. RTE.	SECTION	COUNTY	TOTAL SHEETS	SHEET NO.
6647	05-00302-00-PV	PEORIA	385	314
CONTRACT NO.89386				
[ILLINOIS] FED. AID PROJECT				M-50931361

FINAL SURVEY	DATE
NO.	
SURVEYED	BY
PLOTTED	
NOTE BOOK	
TEMPLATE	
AREAS CHECKED	



ORIGINAL SURVEY	DATE
NO.	
SURVEYED	BY
PLOTTED	
NOTE BOOK	
TEMPLATE	
AREAS CHECKED	

LAYOUT	DLC	3/10/17
DRAWN	DLC	3/10/17
REVIEWED	MGD	3/14/17
I:\13\jobs\1318071\CAD\Road\Sheet\c-301.dgn		



FILE NAME = I:\13\jobs\1318071\CAD\Road\Sheet\c-301.dgn

USER NAME = carr01216
 DESIGNED - DLC
 DRAWN - DLC
 CHECKED - MGD
 DATE - 03/22/17

REVISED -
 REVISED -
 REVISED -
 REVISED -

**STATE OF ILLINOIS
 DEPARTMENT OF TRANSPORTATION**

**NORTHMOOR ROAD
 CROSS SECTIONS**

SCALE: 1=5V:1=10H SHEET OF SHEETS STA. 52+75.00 TO STA. 53+50.00

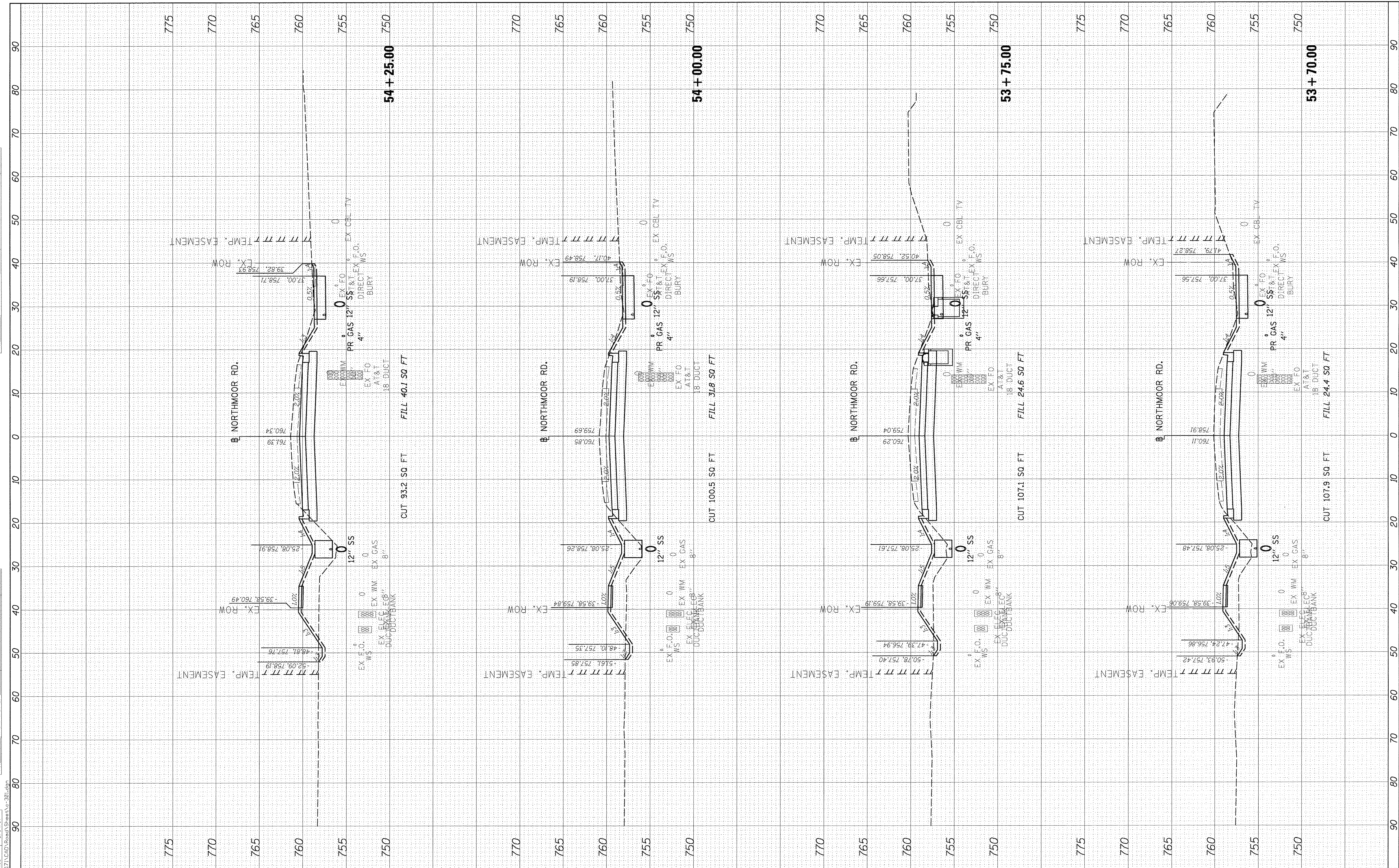
F.A.U. RTE.	SECTION	COUNTY	TOTAL SHEETS	SHEET NO.
6647	05-00302-00-PV	PEORIA	385	315
CONTRACT NO.89386			ILLINOIS FED. AID PROJECT M-5093(136)	

FINAL SURVEY	NO. _____
SURVEYED	DATE _____
BY	_____
TEMP. EASEMENT	_____
AREAS CHECKED	_____



ORIGINAL SURVEY	NO. _____
SURVEYED	DATE _____
BY	_____
TEMP. EASEMENT	_____
AREAS CHECKED	_____

LAYOUT	DLC	3/10/17
DRAWN	DLC	3/10/17
REVIEWED	MGD	3/14/17



FILE NAME = I:\13\jobs\131071\CAD\Road\Sheet\c-301.dgn
 USER NAME = carr01216
 DESIGNED - DLC
 DRAWN - DLC
 CHECKED - MGD
 DATE - 03/22/17

REVISIONS	NO.	DESCRIPTION

**STATE OF ILLINOIS
DEPARTMENT OF TRANSPORTATION**

**NORTHMOOR ROAD
CROSS SECTIONS**

SCALE: 1"=5V:1"=10H SHEET OF SHEETS STA. 53+70.00 TO STA. 54+25.00

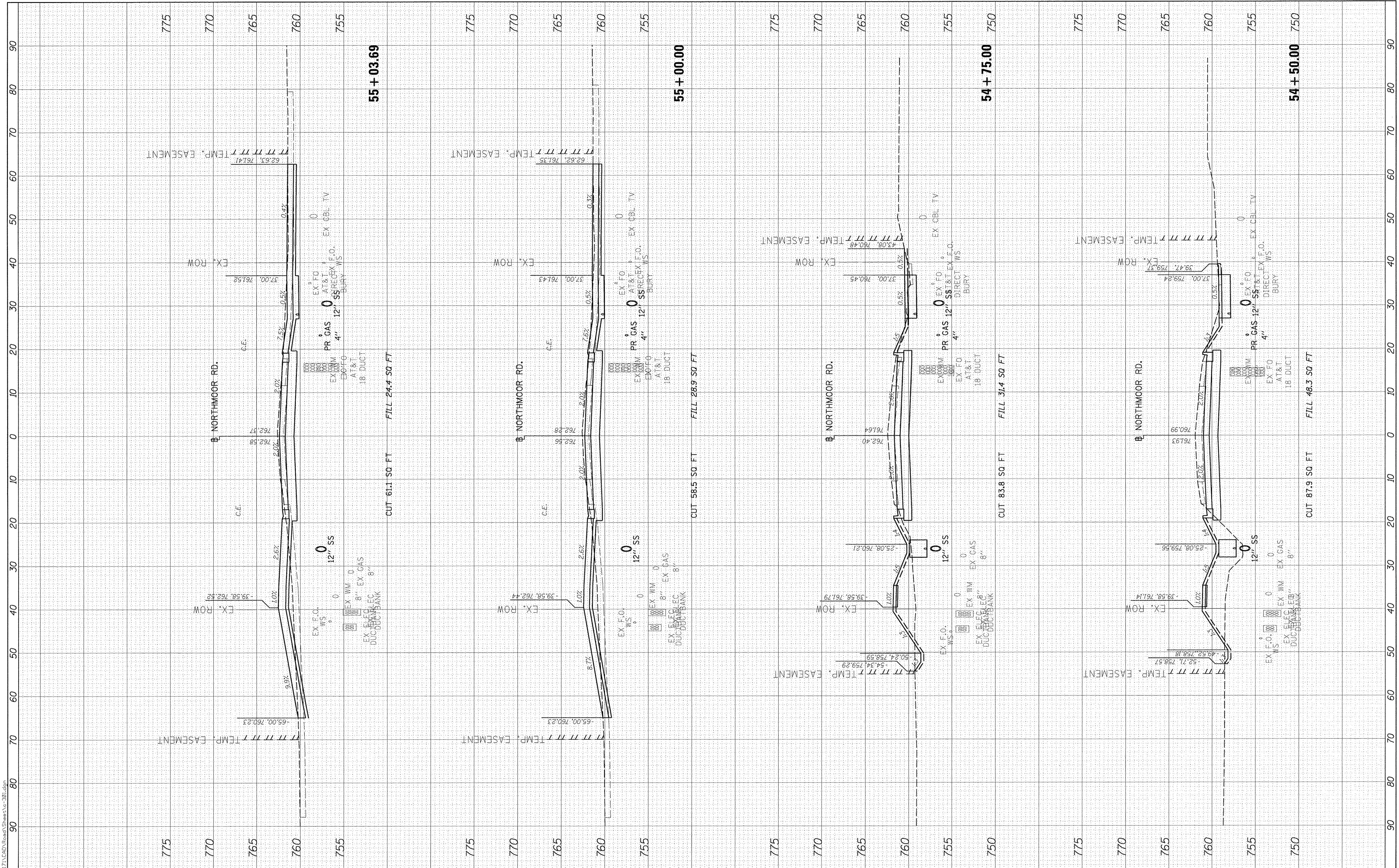
F.A.U. RTE.	SECTION	COUNTY	TOTAL SHEETS	SHEET NO.
6647	05-00302-00-PV	PEORIA	385	316
CONTRACT NO.89386				ILLINOIS FED. AID PROJECT M-509311361

FINAL SURVEY	SURVEYED	BY	DATE
NOTE BOOK	PLOTTED		
AREAS CHECKED	TEMPLATE		
	AREAS CHECKED		



ORIGINAL SURVEY	SURVEYED	BY	DATE
NOTE BOOK	PLOTTED		
AREAS CHECKED	TEMPLATE		
	AREAS CHECKED		

LAYOUT	DLC	3/10/17
DRAWN	DLC	3/10/17
REVIEWED	MGD	3/14/17



FILE NAME = I:\13\jobs\1310171\CAD\Road\Sheet\c-301.dgn
 USER NAME = car-01216
 PLOT SCALE = 10.0000' / in.
 PLOT DATE = 3/22/2017

DESIGNED	-	DLC
DRAWN	-	DLC
CHECKED	-	MGD
DATE	-	03/22/17

REVISED	-
REVISED	-
REVISED	-
REVISED	-

**STATE OF ILLINOIS
DEPARTMENT OF TRANSPORTATION**

**NORTHMOOR ROAD
CROSS SECTIONS**

SCALE: 1=5V:1=10H SHEET OF SHEETS STA. 54+50.00 TO STA. 55+03.69

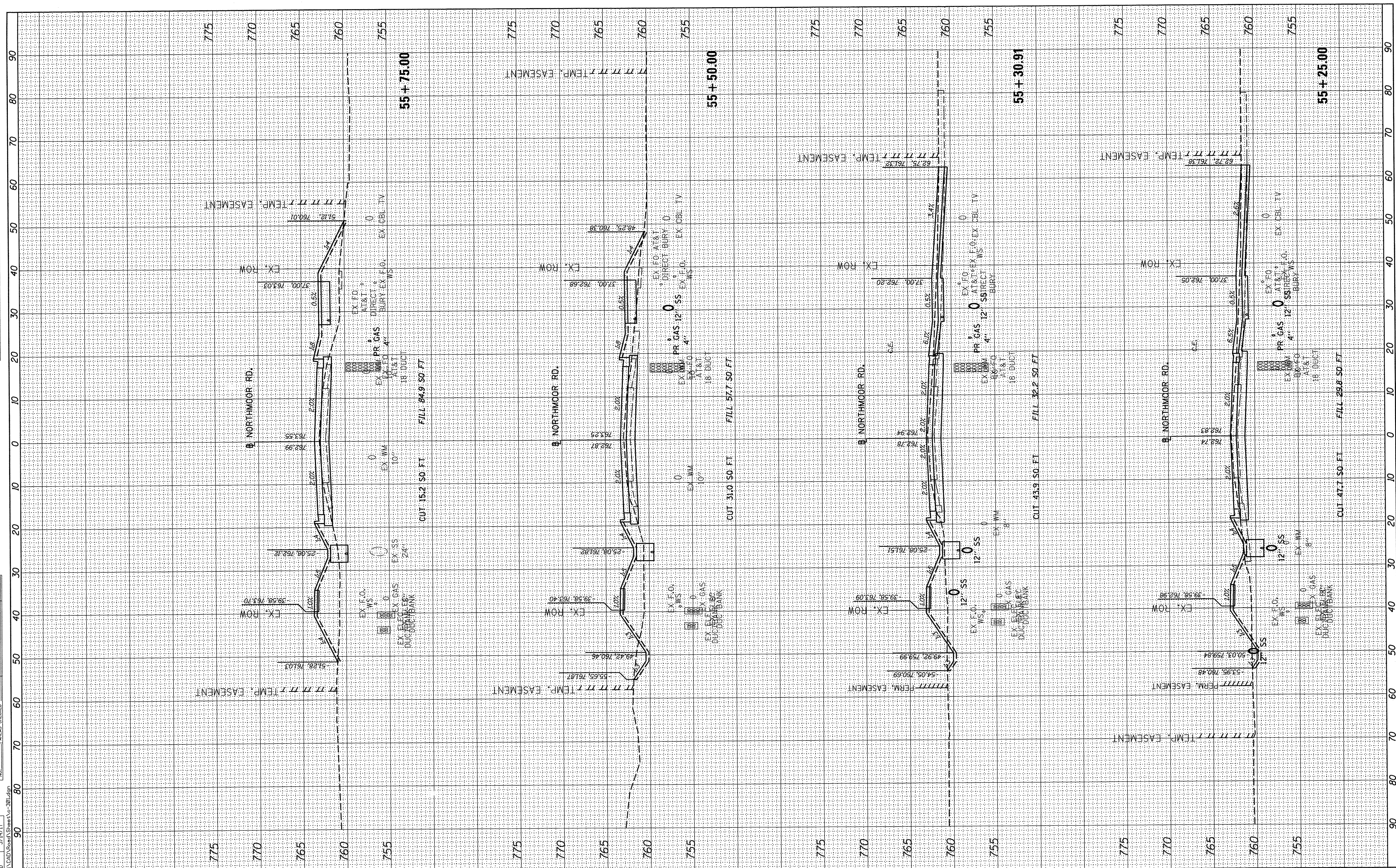
F.A.U. RTE.	SECTION	COUNTY	TOTAL SHEETS	SHEET NO.
6647	05-00302-00-PV	PEORIA	385	317
CONTRACT NO.89386			ILLINOIS FED. AID PROJECT M-5093(136)	

FINAL SURVEY	BY	DATE
SURVEYED		
PLOTTED		
TEMPLATE		
NOTE BOOK		
AREAS CHECKED		
NO.		



ORIGINAL SURVEY	BY	DATE
SURVEYED		
PLOTTED		
TEMPLATE		
NOTE BOOK		
AREAS CHECKED		
NO.		

LAYOUT	DLC	3/10/17
DRAWN	DLC	3/10/17
REVIEWED	MGD	3/14/17



FILE NAME = I:\13\jobs\13L\0171\CAD\Road\Sheet\c-301.dgn
 USER NAME = onder-00846
 PLOT SCALE = 10.0000' / 1in.
 PLOT DATE = 4/17/2017

DESIGNED	-	DLC	REVISED	-
DRAWN	-	DLC	REVISED	-
CHECKED	-	MGD	REVISED	-
DATE	-	4/14/17	REVISED	-

STATE OF ILLINOIS
DEPARTMENT OF TRANSPORTATION

SCALE: 1"=5V:1"=10H SHEET OF SHEETS STA. 55+25.00 TO STA. 55+75.00

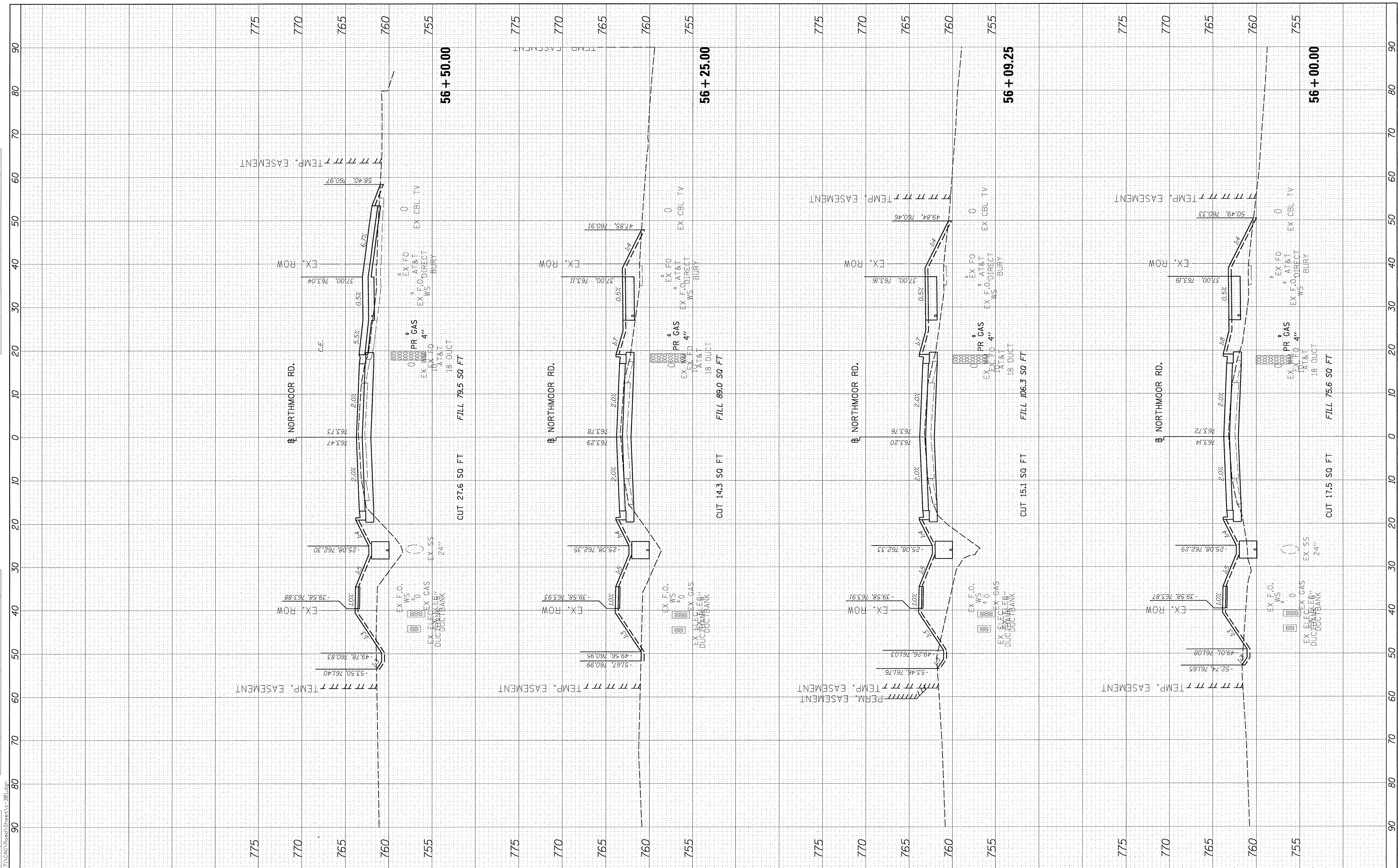
NORTHMOOR ROAD		F.A.U. RTE.	SECTION	COUNTY	TOTAL SHEETS	SHEET NO.
CROSS SECTIONS		6647	05-00302-00-PV	PEORIA	385	318
				CONTRACT NO.89386		
				ILLINOIS FED. AID PROJECT		M-50931361

FINAL SURVEY	DATE
SURVEY	
NOTE BOOK	
NO.	
AREAS CHECKED	



ORIGINAL SURVEY	DATE
NOTE BOOK	
NO.	
AREAS CHECKED	

LAYOUT	3/10/17
DRAWN	3/10/17
REVIEWED	3/14/17



FILE NAME = I:\13\jobs\13\10171\CAD\Road\Sheet\c-301.dgn
 USER NAME = carr02126
 PLOT SCALE = 10.0000' / 1" / 100
 PLOT DATE = 3/22/2017

DESIGNED - DLC	REVISED -
DRAWN - DLC	REVISED -
CHECKED - MGD	REVISED -
DATE - 03/22/17	REVISED -

**STATE OF ILLINOIS
DEPARTMENT OF TRANSPORTATION**

**NORTHMOOR ROAD
CROSS SECTIONS**

SCALE: 1"=5V:1"=10H SHEET OF SHEETS STA. 56+00.00 TO STA. 56+50.00

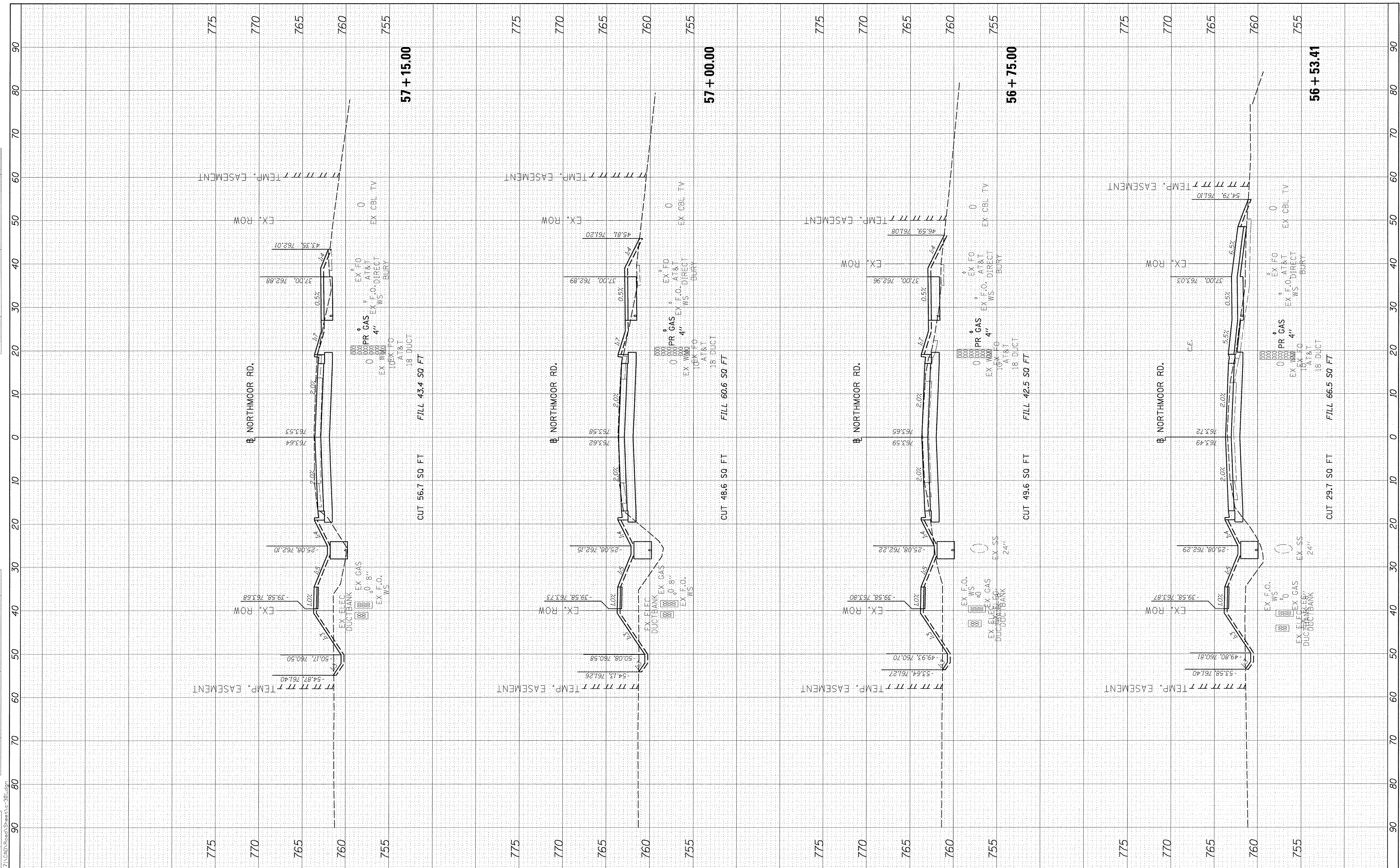
F.A.U. RTE.	SECTION	COUNTY	TOTAL SHEETS	SHEET NO.
6647	05-00302-00-PV	PEORIA	385	319
CONTRACT NO.89386			ILLINOIS FED. AID PROJECT M-5093(136)	

FINAL SURVEY	DATE
NO. _____	BY _____
NO. _____	DATE _____
NO. _____	DATE _____
NO. _____	DATE _____



ORIGINAL SURVEY	DATE
NO. _____	BY _____
NO. _____	DATE _____
NO. _____	DATE _____
NO. _____	DATE _____

LAYOUT	3/10/17
DRAWN	3/10/17
REVIEWED	3/14/17
NO.	



FILE NAME = I:\13jobs\13L0171\CAD\Road\Sheet\c-301.dgn
 USER NAME = crr0216
 PLOT SCALE = 10.0000' / 1"
 PLOT DATE = 3/22/2017

DESIGNED - DLC	REVISD -
DRAWN - DLC	REVISD -
CHECKED - MGD	REVISD -
DATE - 03/22/17	REVISD -

**STATE OF ILLINOIS
DEPARTMENT OF TRANSPORTATION**

**NORTHMOOR ROAD
CROSS SECTIONS**

SCALE: 1"=50' H:1"=10' SHEET OF SHEETS STA. 56+53.41 TO STA. 57+15.00

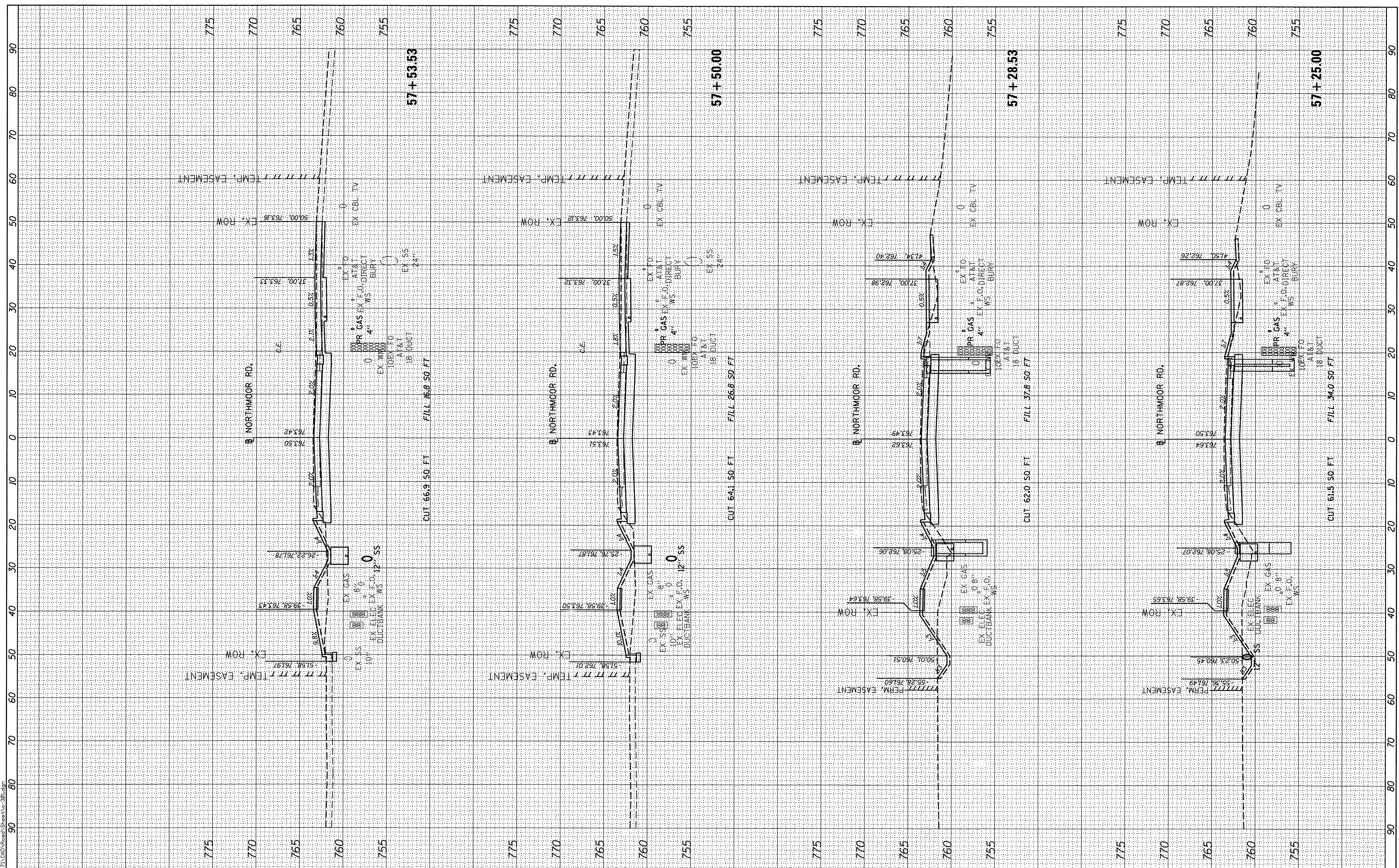
F.A.U. RTE. 6647	SECTION 05-00302-00-PV	COUNTY PEORIA	TOTAL SHEETS 385	SHEET NO. 320
CONTRACT NO. 89386			ILLINOIS FED. AID PROJECT M-5093(136)	

FINAL SURVEY	SURVEYED	BY	DATE
NOTE BOOK	PLOTTED		
AREAS CHECKED	TEMPLATE		
	AREAS CHECKED		



ORIGINAL SURVEY	SURVEYED	BY	DATE
NOTE BOOK	PLOTTED		
AREAS CHECKED	TEMPLATE		
	AREAS CHECKED		

LAYOUT	3/10/17
DRAWN	3/10/17
REVIEWED	3/14/17



FILE NAME = i:\13\jobs\13L0171\CAD\Road\Sheet\c-301.dgn
 USER NAME = andr00846
 PLOT SCALE = 10.0000' / 1"
 PLOT DATE = 4/17/2017

DESIGNED -	DLC
DRAWN -	DLC
CHECKED -	MGD
DATE -	4/14/17

REVISED -	
REVISED -	
REVISED -	
REVISED -	

**STATE OF ILLINOIS
DEPARTMENT OF TRANSPORTATION**

**NORTHMOOR ROAD
CROSS SECTIONS**

SCALE: 1"=50' H=10H SHEET OF SHEETS STA. 57+25.00 TO STA. 57+53.53

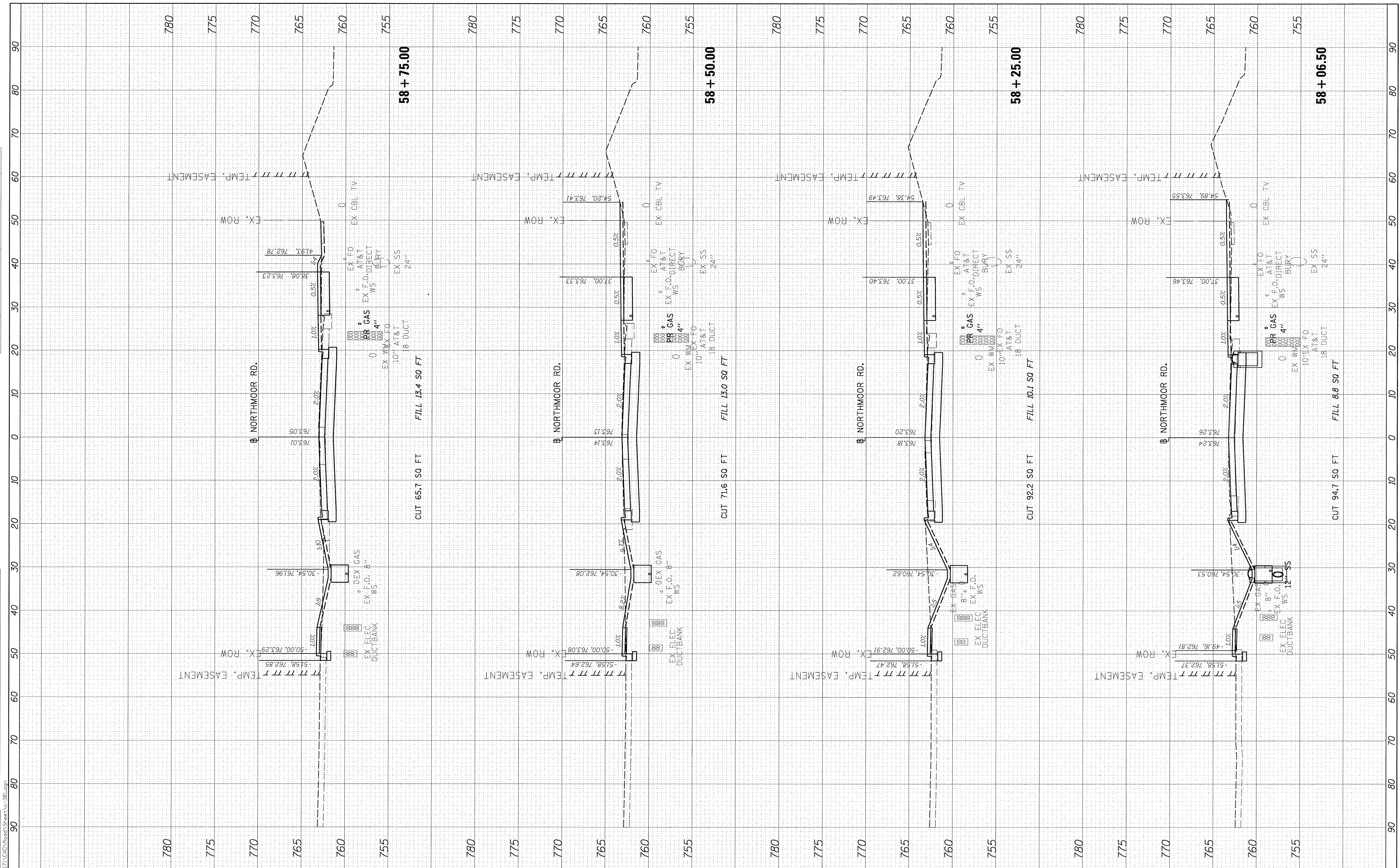
F.A.I. RTE.	SECTION	COUNTY	TOTAL SHEETS	SHEET NO.
6647	05-00302-00-PV	PEORIA	385	321
CONTRACT NO.89386			ILLINOIS FED. AID PROJECT M-5093(136)	

FINAL SURVEY	DATE
NO. _____	_____
NO. _____	_____
NO. _____	_____
NO. _____	_____



ORIGINAL SURVEY	DATE
NO. _____	_____
NO. _____	_____
NO. _____	_____
NO. _____	_____

LAYOUT	DLC	3/10/17
DRAWN	DLC	3/10/17
REVIEWED	MGD	3/14/17



FILE NAME = I:\13\jobs\13L071\CAD\Road\Sheet\c-301.dgn

USER NAME = car-01216

PLOT SCALE = 10.0000' / 1"

PLOT DATE = 3/22/2017

DESIGNED - DLC

DRAWN - DLC

CHECKED - MGD

DATE - 03/22/17

REVISED -

REVISED -

REVISED -

REVISED -

**STATE OF ILLINOIS
DEPARTMENT OF TRANSPORTATION**

**NORTHMOOR ROAD
CROSS SECTIONS**

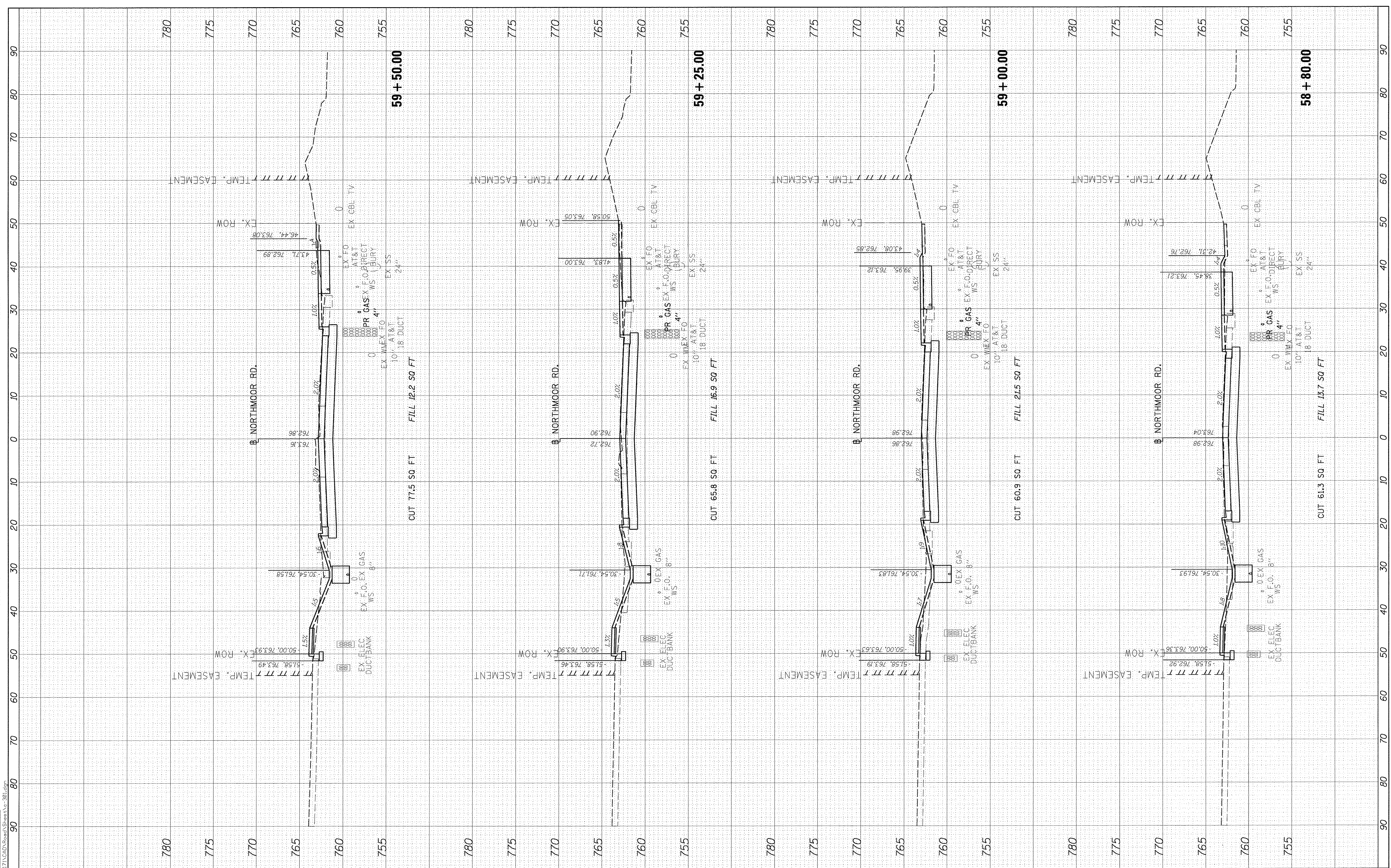
SCALE: 1=5V:1=10H SHEET OF SHEETS STA. 58+06.50 TO STA. 58+75.00

F.A.U. RTE.	SECTION	COUNTY	TOTAL SHEETS	SHEET NO.
6647	05-00302-00-PV	PEORIA	385	323
CONTRACT NO.89386			ILLINOIS FED. AID PROJECT M-50931361	

FINAL SURVEY	SURVEYED	BY	DATE
NOTE BOOK	PLOTTED		
NO.	TEMPLATE		
	AREAS CHECKED		

ORIGINAL SURVEY	SURVEYED	BY	DATE
NOTE BOOK	PLOTTED		
NO.	TEMPLATE		
	AREAS CHECKED		

LAYOUT	DLC	3/10/17
DRAWN	DLC	3/10/17
REVIEWED	MGD	3/14/17



FILE NAME = I:\13\jobs\1310171\CAD\Road\Sheet\c-301.dgn

USER NAME = cor-01216
 DESIGNED - DLC
 DRAWN - DLC
 CHECKED - MGD
 DATE - 03/22/17

REVISIONS
 REVISED -
 REVISED -
 REVISED -
 REVISED -

**STATE OF ILLINOIS
 DEPARTMENT OF TRANSPORTATION**

**NORTHMOOR ROAD
 CROSS SECTIONS**

SCALE: 1=5V:1=10H SHEET OF SHEETS STA. 58+80.00 TO STA. 59+50.00

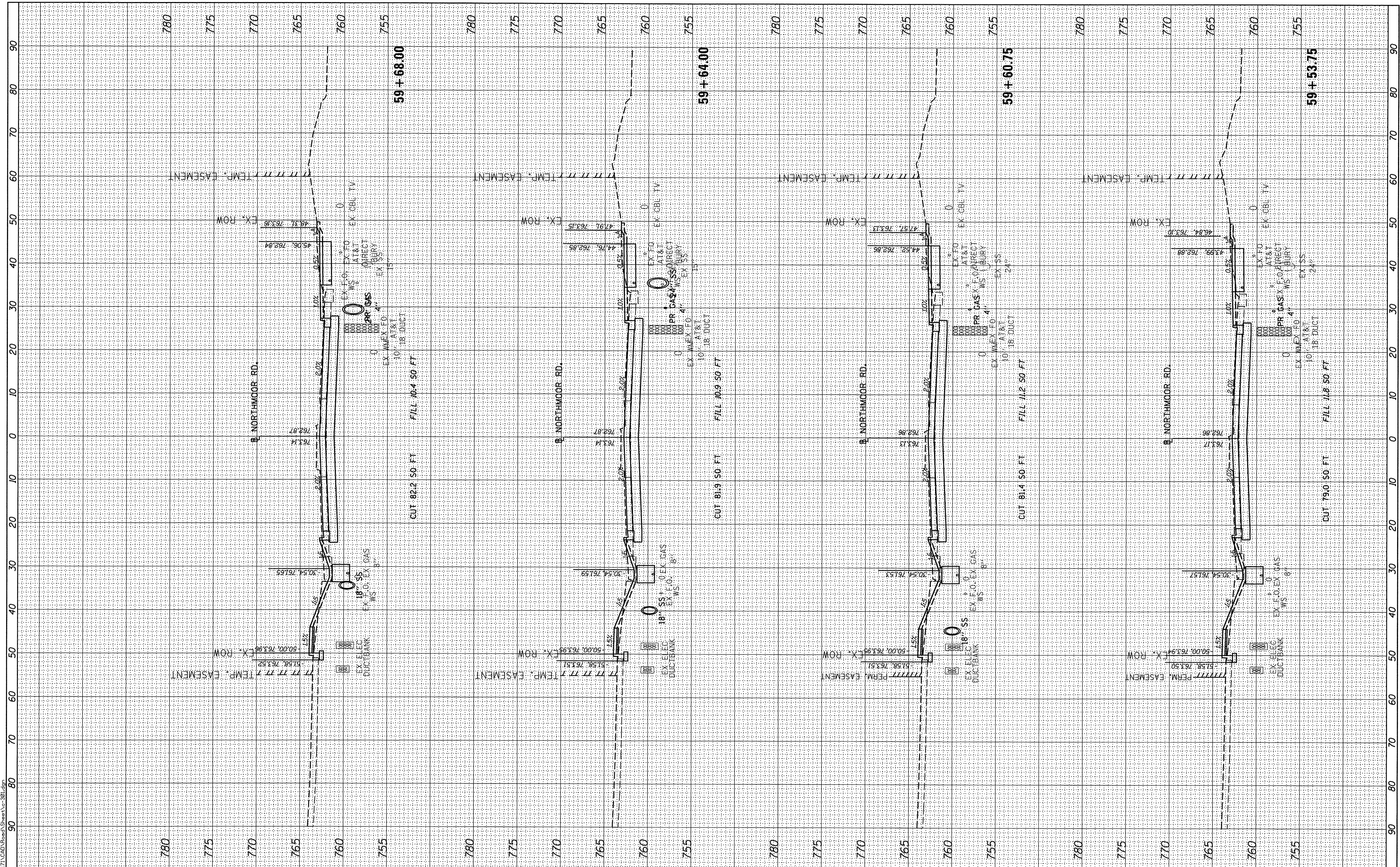
F.A.U. RTE.	SECTION	COUNTY	TOTAL SHEETS	SHEET NO.
6647	05-00302-00-PV	PEORIA	385	324
CONTRACT NO.89386			ILLINOIS FED. AID PROJECT M-5093(136)	

FINAL SURVEY	SURVEYED	BY	DATE
NOTE BOOK	PLOTTED		
NO.	TEMPLATE		
	AREAS CHECKED		



ORIGINAL SURVEY	SURVEYED	BY	DATE
NOTE BOOK	PLOTTED		
NO.	TEMPLATE		
	AREAS CHECKED		

LAYOUT	DLC	3/10/17
DRAWN	DLC	3/10/17
REVIEWED	MGD	3/14/17



FILE NAME = I:\13\jobs\13L0171\CAD\Road\Sheet\c-301.dgn
 USER NAME = andr00846

DESIGNED -	DLC
DRAWN -	DLC
CHECKED -	MGD
DATE -	4/14/17

REVISED -	
REVISED -	
REVISED -	
REVISED -	

**STATE OF ILLINOIS
DEPARTMENT OF TRANSPORTATION**

**NORTHMOOR ROAD
CROSS SECTIONS**

SCALE: 1"=50' H=10H SHEET OF SHEETS STA. 59+53.75 TO STA. 59+68.00

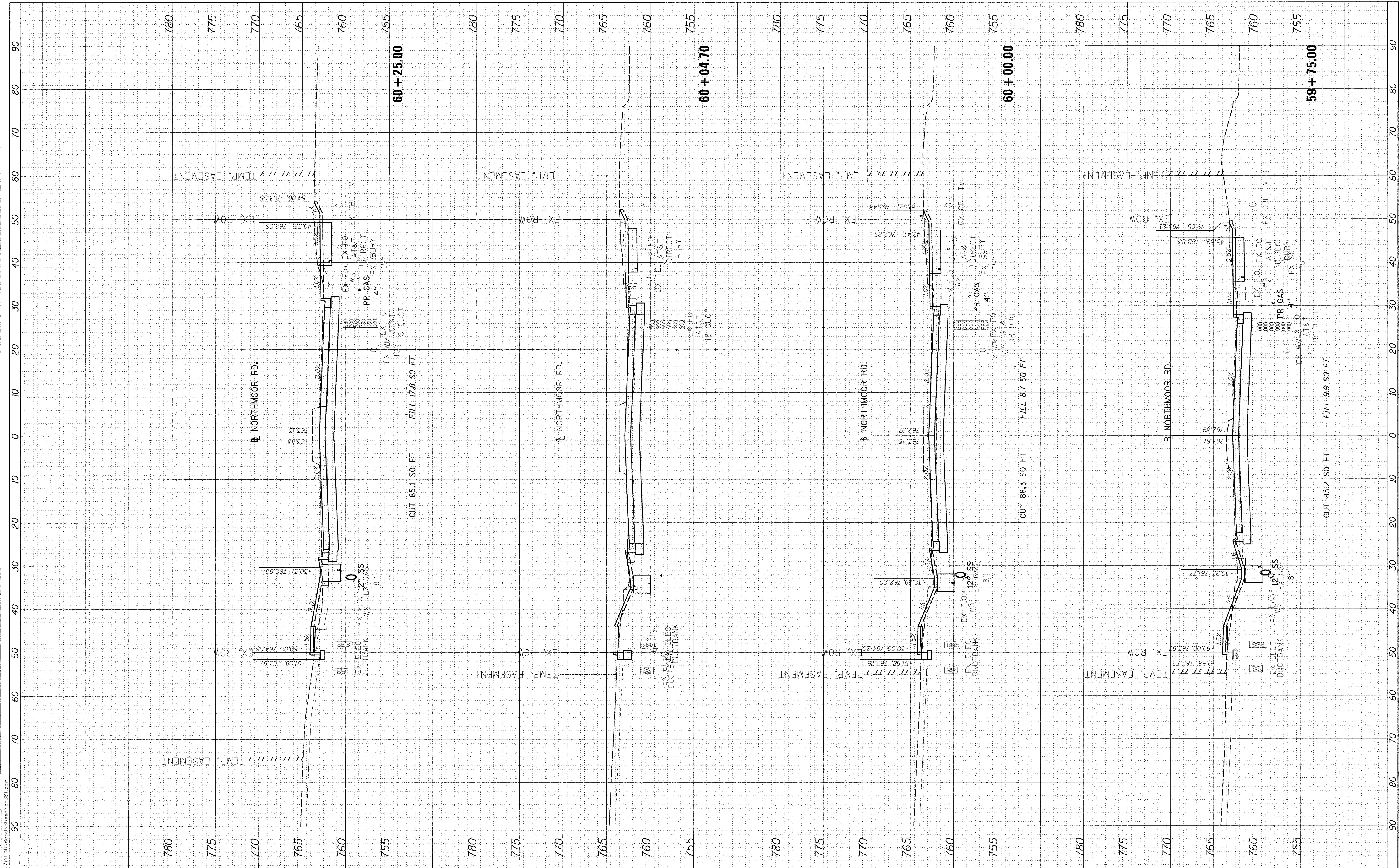
F.A.U. RTE.	SECTION	COUNTY	TOTAL SHEETS	SHEET NO.
6647	05-00302-00-PV	PEORIA	385	325
CONTRACT NO. 89386			ILLINOIS FED. AID PROJECT M-5093(136)	

FINAL SURVEY NO.	DATE
SURVEYED	
NOTE BOOK	
TEMPLATE	
AREAS CHECKED	



ORIGINAL SURVEY NO.	DATE
SURVEYED	
NOTE BOOK	
TEMPLATE	
AREAS CHECKED	

LAYOUT	DLC	3/10/17
DRAWN	DLC	3/10/17
REVIEWED	MGD	3/14/17



FILE NAME = I:\13\jobs\13L0171\CAD\Road\Sheet\c-301.dgn
 USER NAME = carr01216
 PLOT SCALE = 10.0000' / 1 in.
 PLOT DATE = 3/22/2017

DESIGNED -	DLC	REVISED -	-
DRAWN -	DLC	REVISED -	-
CHECKED -	MGD	REVISED -	-
DATE -	03/22/17	REVISED -	-

**STATE OF ILLINOIS
DEPARTMENT OF TRANSPORTATION**

**NORTHMOOR ROAD
CROSS SECTIONS**

SCALE: 1"=5V:1"=10H SHEET OF SHEETS STA. 59+75.00 TO STA. 60+25.00

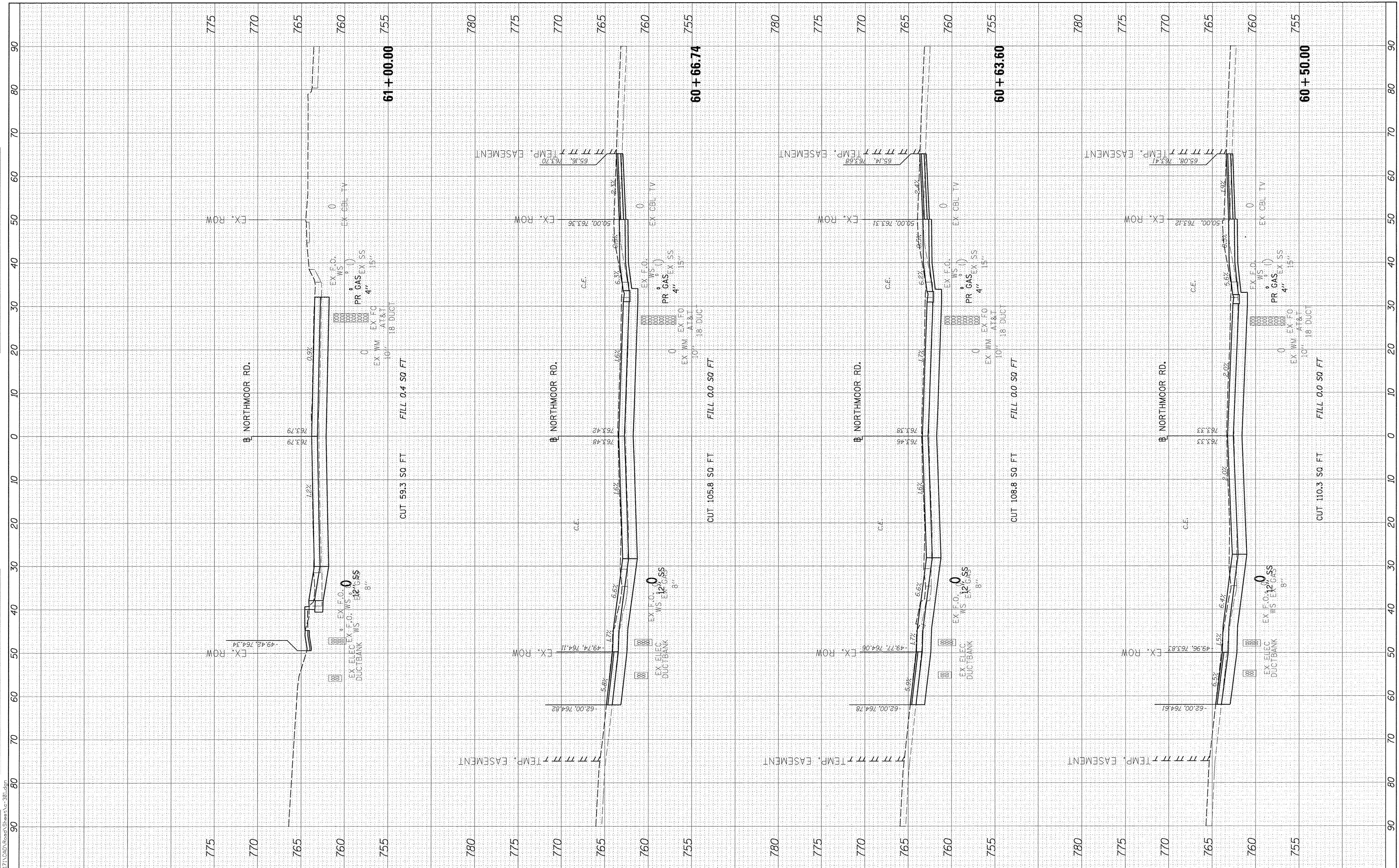
F.A.U. RTE.	SECTION	COUNTY	TOTAL SHEETS	SHEET NO.
6647	05-00302-00-PV	PEORIA	385	326
CONTRACT NO.89386				
ILLINOIS FED. AID PROJECT				M-5093(136)

FINAL SURVEY	SURVEYED	BY	DATE
NOTE BOOK	PROTOD		
NO.	TEMPLATE		
	AREAS CHECKED		



ORIGINAL SURVEY	SURVEYED	BY	DATE
NOTE BOOK	PROTOD		
NO.	TEMPLATE		
	AREAS CHECKED		

LAYOUT	DLC	3/10/17
DRAWN	DLC	3/10/17
REVIEWED	MCD	3/14/17



FILE NAME = I:\13\jobs\13\071\CAD\Road\Sheet\c-301.dgn
 USER NAME = carr@2126
 PLOT SCALE = 10.0000' / 1"
 PLOT DATE = 3/22/2017

DESIGNED	-	DLC
DRAWN	-	DLC
CHECKED	-	MCD
DATE	-	03/22/17

REVISED	-
REVISED	-
REVISED	-
REVISED	-

**STATE OF ILLINOIS
DEPARTMENT OF TRANSPORTATION**

**NORTHMOOR ROAD
CROSS SECTIONS**

SCALE: 1=5V:1=10H SHEET OF SHEETS STA. 60+50.00 TO STA. 61+00.00

F.A.U. RTE.	SECTION	COUNTY	TOTAL SHEETS	SHEET NO.
6647	05-00302-00-PV	PEORIA	385	327
CONTRACT NO.89386			ILLINOIS FED. AID PROJECT M-5093136	

FINAL SURVEY NOTE BOOK NO.	DATE



ORIGINAL SURVEY NOTE BOOK NO.	DATE

LAYOUT	DLC	3/10/17
DRAWN	DLC	3/10/17
REVIEWED	MGD	3/14/17



FILE NAME = I:\13\jobs\13071\CAD\Road\Sheet\c-301.dgn
 USER NAME = car-01216

DESIGNED - DLC
 DRAWN - DLC
 CHECKED - MGD
 DATE - 03/22/17

REVISED -
 REVISED -
 REVISED -
 REVISED -

**STATE OF ILLINOIS
 DEPARTMENT OF TRANSPORTATION**

**NORTHMOOR ROAD
 CROSS SECTIONS**

SCALE: 1=5V:1=10H SHEET OF SHEETS STA. 61+21.58 TO STA. 61+21.58

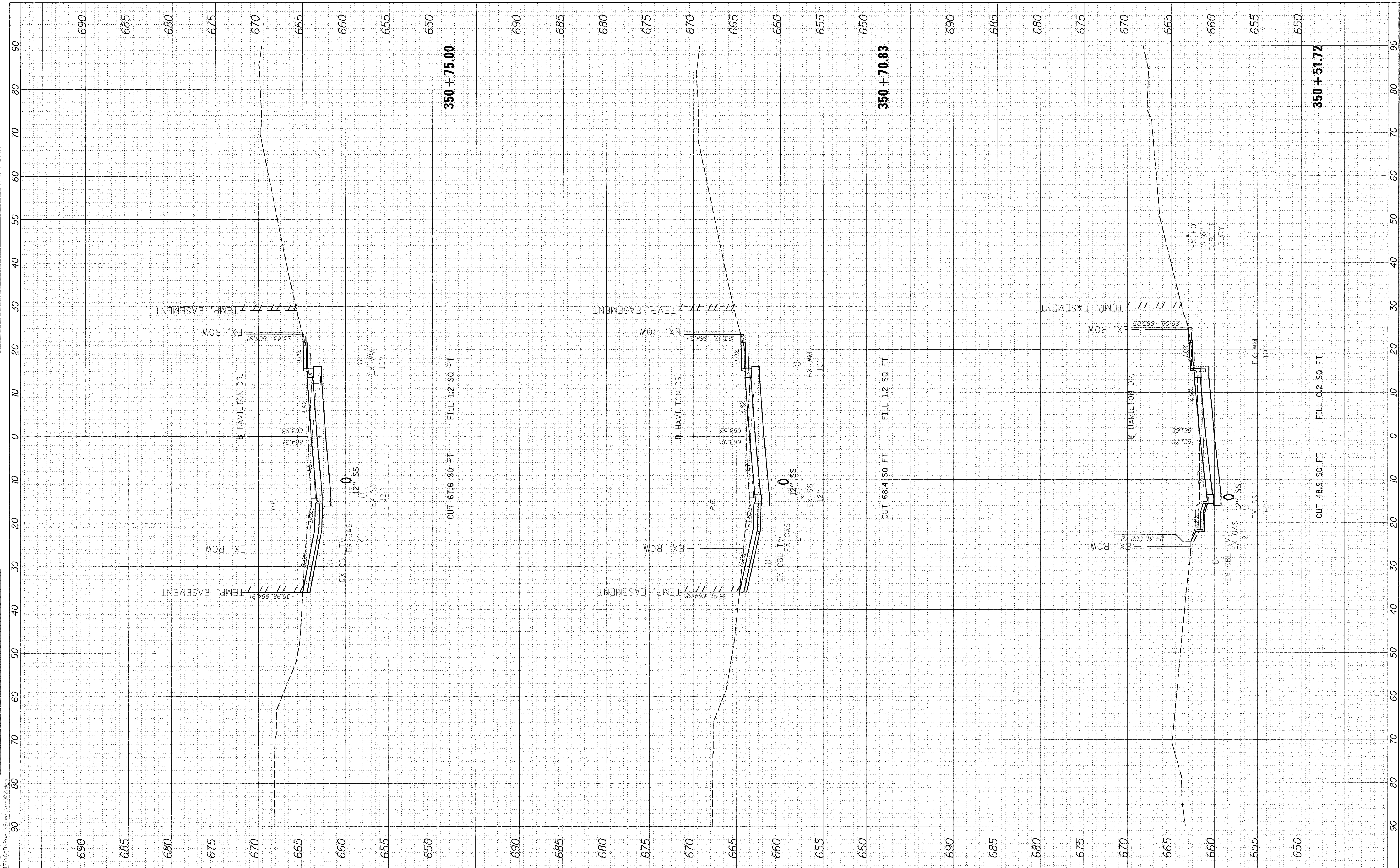
F.A.U. RTE.	SECTION	COUNTY	TOTAL SHEETS	SHEET NO.
6647	05-00302-00-PV	PEORIA	385	328
CONTRACT			NO.89386	
ILLINOIS FED. AID PROJECT			M-5093(036)	

FINAL SURVEY	BY	DATE
SURVEYED		
NOTE BOOK		
NO.		
TEMPLATES		
AREAS CHECKED		



ORIGINAL SURVEY	BY	DATE
SURVEYED		
NOTE BOOK		
NO.		
TEMPLATES		
AREAS CHECKED		

LAYOUT	DLC	3/10/17
DRAWN	DLC	3/10/17
REVIEWED	MGD	3/14/17



FILE NAME = I:\13\jobs\13L0171\CAD\Road\Sheet\c-302.dgn
 USER NAME = cor-01216
 PLOT SCALE = 10.0000' / 1"
 PLOT DATE = 3/22/2017

DESIGNED -	DLC	REVISD -	-
DRAWN -	DLC	REVISD -	-
CHECKED -	MGD	REVISD -	-
DATE -	03/22/17	REVISD -	-

**STATE OF ILLINOIS
DEPARTMENT OF TRANSPORTATION**

**HAMILTON ROAD (WEST)
CROSS SECTIONS**

SCALE: 1=5V:1=10H SHEET OF SHEETS STA. 350+51.72 TO STA. 350+75.00

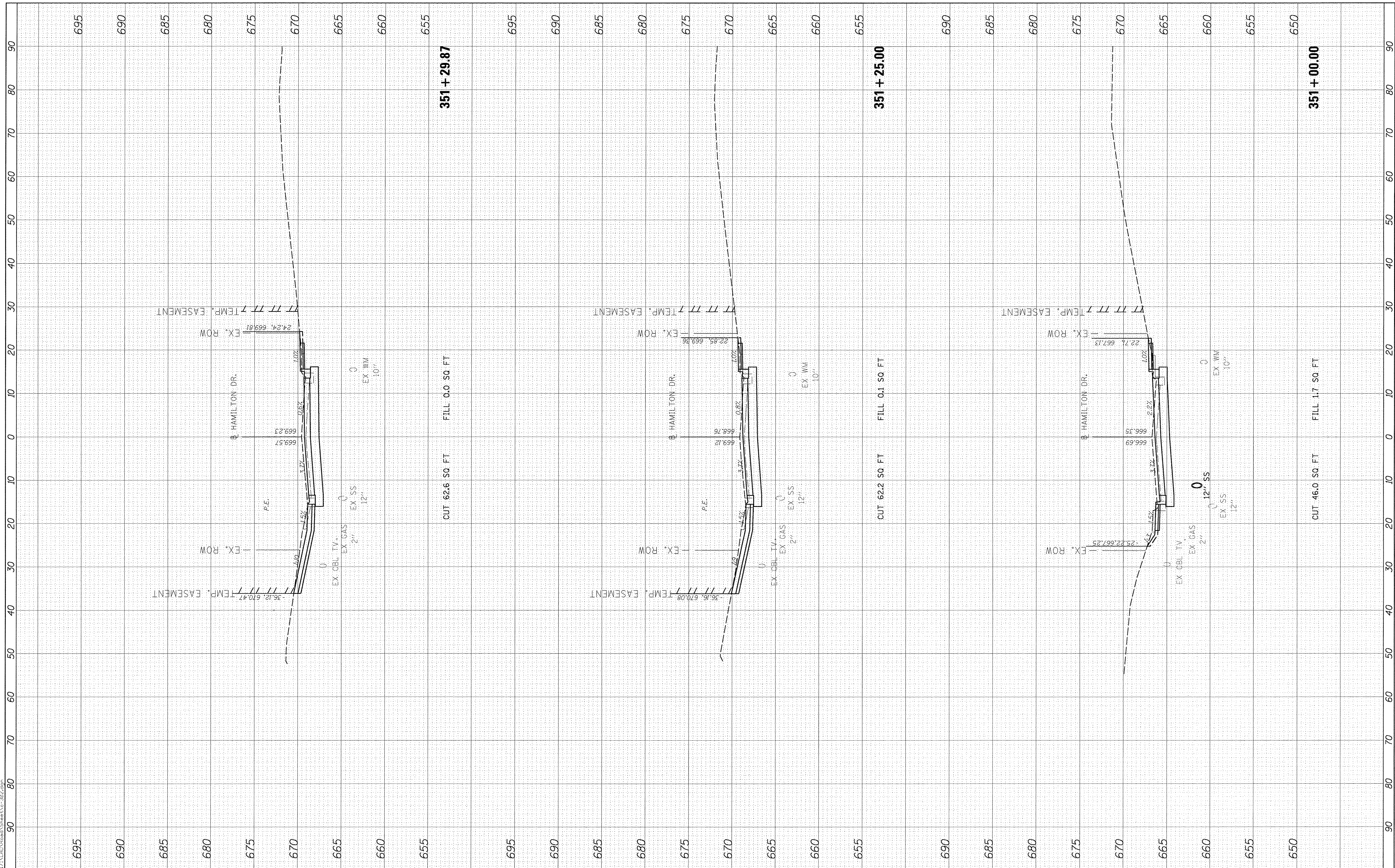
F.A.U. RTE.	SECTION	COUNTY	TOTAL SHEETS	SHEET NO.
6647	05-00302-00-PV	PEORIA	385	329
CONTRACT			NO.89386	
ILLINOIS FED. AID PROJECT			M-5093(136)	

FINAL SURVEY	BY	DATE
NOTED		
NOTE BOOK		
NO.		



ORIGINAL SURVEY	BY	DATE
NOTED		
NOTE BOOK		
NO.		

LAYOUT	DLC	3/10/17
DRAWN	DLC	3/10/17
REVIEWED	MGD	3/14/17



FILE NAME = I:\13\jobs\13\10171\CAD\Road\Sheet\c-302.dgn
 USER NAME = carr01216
 DESIGNED - DLC
 DRAWN - DLC
 CHECKED - MGD
 PLOT DATE 3/22/2017

REVISIONS:
 REVISION NO. DATE DESCRIPTION
 1 03/22/17
 2 03/22/17
 3 03/22/17

**STATE OF ILLINOIS
 DEPARTMENT OF TRANSPORTATION**

**HAMILTON ROAD (WEST)
 CROSS SECTIONS**

SCALE: 1=5V;1=10H SHEET OF SHEETS STA. 351+00.00 TO STA. 351+29.87

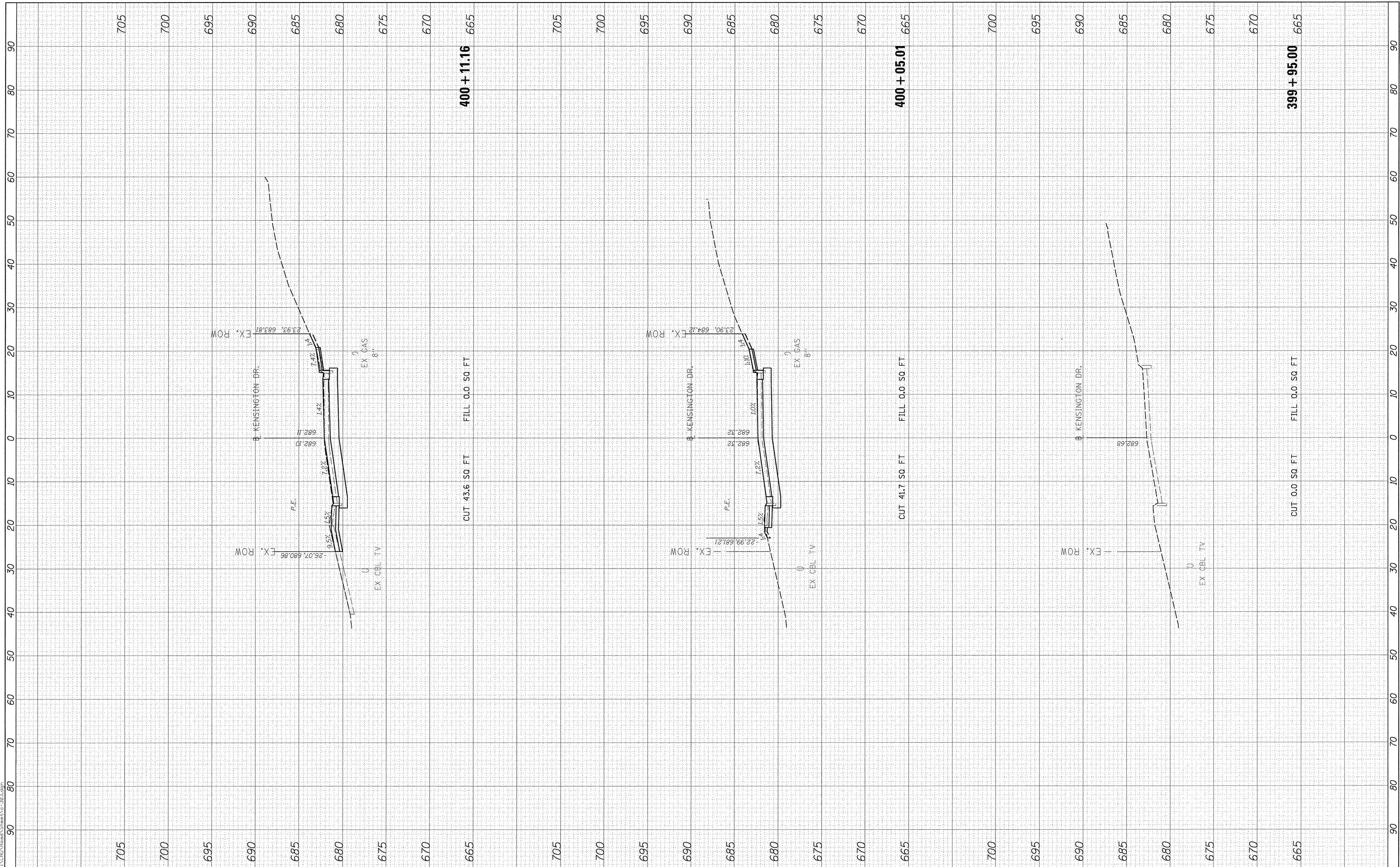
F.A.U. RTE.	SECTION	COUNTY	TOTAL SHEETS	SHEET NO.
6647	05-00302-00-PV	PEORIA	385	330
CONTRACT NO.89386				
ILLINOIS FED. AID PROJECT			M-50931136	

FINAL SURVEY	SURVEYED	BY	DATE
NOTE BOOK	NOTED		
NO.	TEMP		
	AREAS		
	CHECKED		



ORIGINAL SURVEY	SURVEYED	BY	DATE
NOTE BOOK	NOTED		
NO.	TEMP		
	AREAS		
	CHECKED		

LAYOUT	DLC	3/10/17
DRAWN	DLC	3/10/17
REVIEWED	MGD	3/14/17



FILE NAME = I:\13\jobs\13L0171\CAD\Road\Sheet\c-303.dgn
 USER NAME = carr-01216
 PLOT SCALE = 10.0000' / in.
 PLOT DATE = 3/22/2017

DESIGNED	-	DLC	REVISED	-
DRAWN	-	DLC	REVISED	-
CHECKED	-	MGD	REVISED	-
DATE	-	03/22/17	REVISED	-

**STATE OF ILLINOIS
DEPARTMENT OF TRANSPORTATION**

**KENSINGTON DRIVE (WEST)
CROSS SECTIONS**

SCALE: 1=5V:1=10H SHEET OF SHEETS STA. 399+95.00 TO STA. 400+11.16

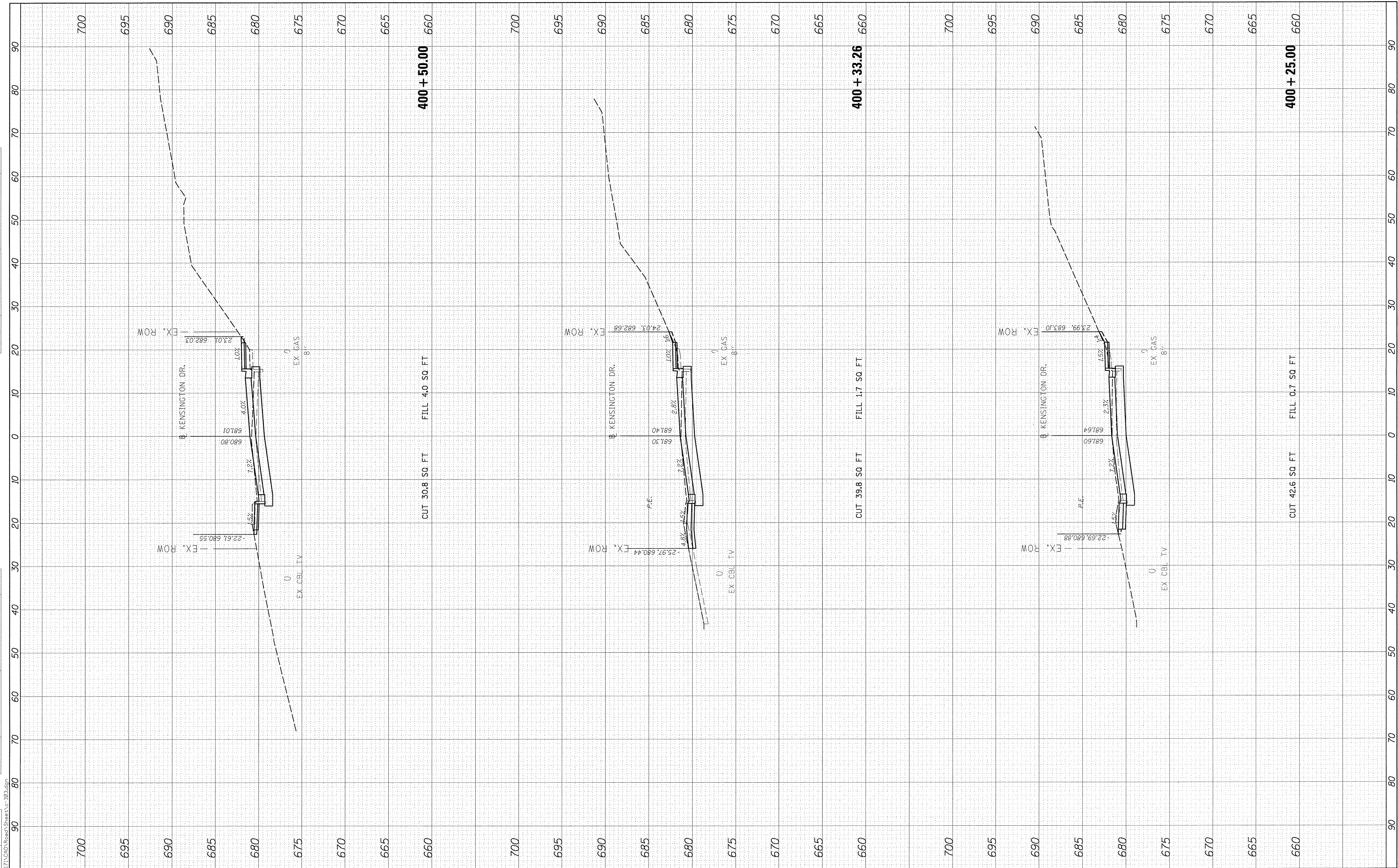
F.A.U. RTE.	SECTION	COUNTY	TOTAL SHEETS	SHEET NO.
6647	05-00302-00-PV	PEORIA	385	332
CONTRACT NO.89386				
ILLINOIS FED. AID PROJECT				M-5093(136)

FINAL SURVEY	SURVEYED	BY	DATE
NOTE BOOK	DATE		
NO.	AREAS CHECKED		



ORIGINAL SURVEY	SURVEYED	BY	DATE
NOTE BOOK	DATE		
NO.	AREAS CHECKED		

LAYOUT	DLC	3/10/17
DRAWN	DLC	3/10/17
REVIEWED	MGD	3/14/17



FILE NAME = I:\13\jobs\13\0171\CAD\Road\Sheet\c-303.dgn
 USER NAME = carr01216
 PLOT SCALE = 10.0000' / 1"
 PLOT DATE = 3/22/2017

DESIGNED - DLC
 DRAWN - DLC
 CHECKED - MGD
 DATE - 03/22/17

REVISED -
 REVISED -
 REVISED -
 REVISED -

STATE OF ILLINOIS
 DEPARTMENT OF TRANSPORTATION

KENSINGTON DRIVE (WEST)
 CROSS SECTIONS

SCALE: 1=5V:1=10H SHEET OF SHEETS STA. 400+25.00 TO STA. 400+50.00

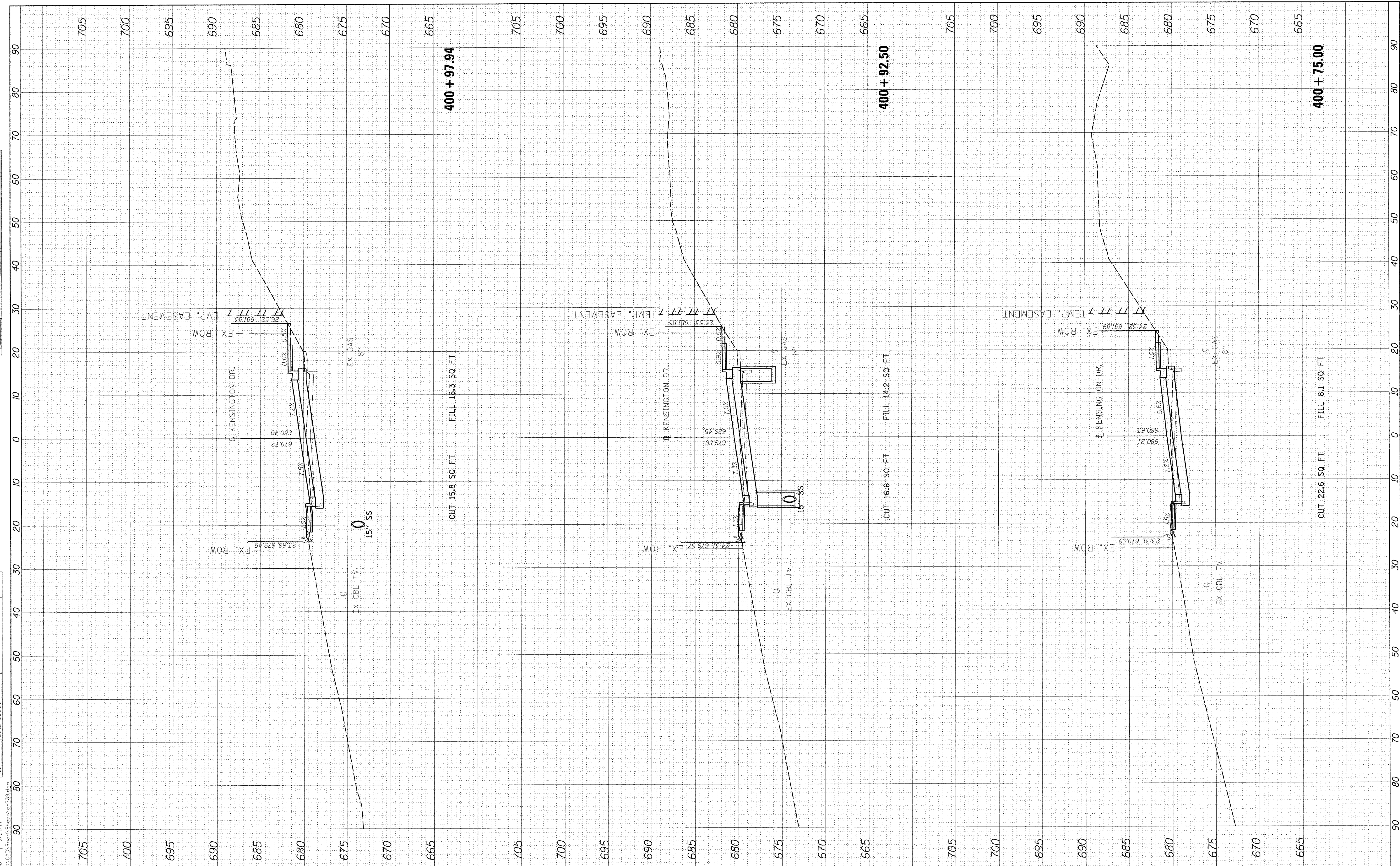
F.A.U. RTE.	SECTION	COUNTY	TOTAL SHEETS	SHEET NO.
6647	05-00302-00-PV	PEORIA	385	333
CONTRACT NO.89386				
ILLINOIS FED. AID PROJECT				M-5093(136)

FINAL SURVEY	BY	DATE
SURVEYED		
PLOTTED		
NOTE BOOK		
AREAS CHECKED		
NO.		



ORIGINAL SURVEY	BY	DATE
SURVEYED		
PLOTTED		
NOTE BOOK		
AREAS CHECKED		
NO.		

LAYOUT	DLC	3/10/17
DRAWN	DLC	3/10/17
REVIEWED	MGD	3/14/17



FILE NAME = I:\13_jobs\13L\0171\CAD\Road\Sheet\c-303.dgn
 USER NAME = carr0216
 PLOT SCALE = 10.0000' / in.
 PLOT DATE = 3/22/2017

DESIGNED	-	DLC
DRAWN	-	DLC
CHECKED	-	MGD
DATE	-	03/22/17

REVISED	-
REVISED	-
REVISED	-
REVISED	-

**STATE OF ILLINOIS
DEPARTMENT OF TRANSPORTATION**

**KENSINGTON DRIVE (WEST)
CROSS SECTIONS**

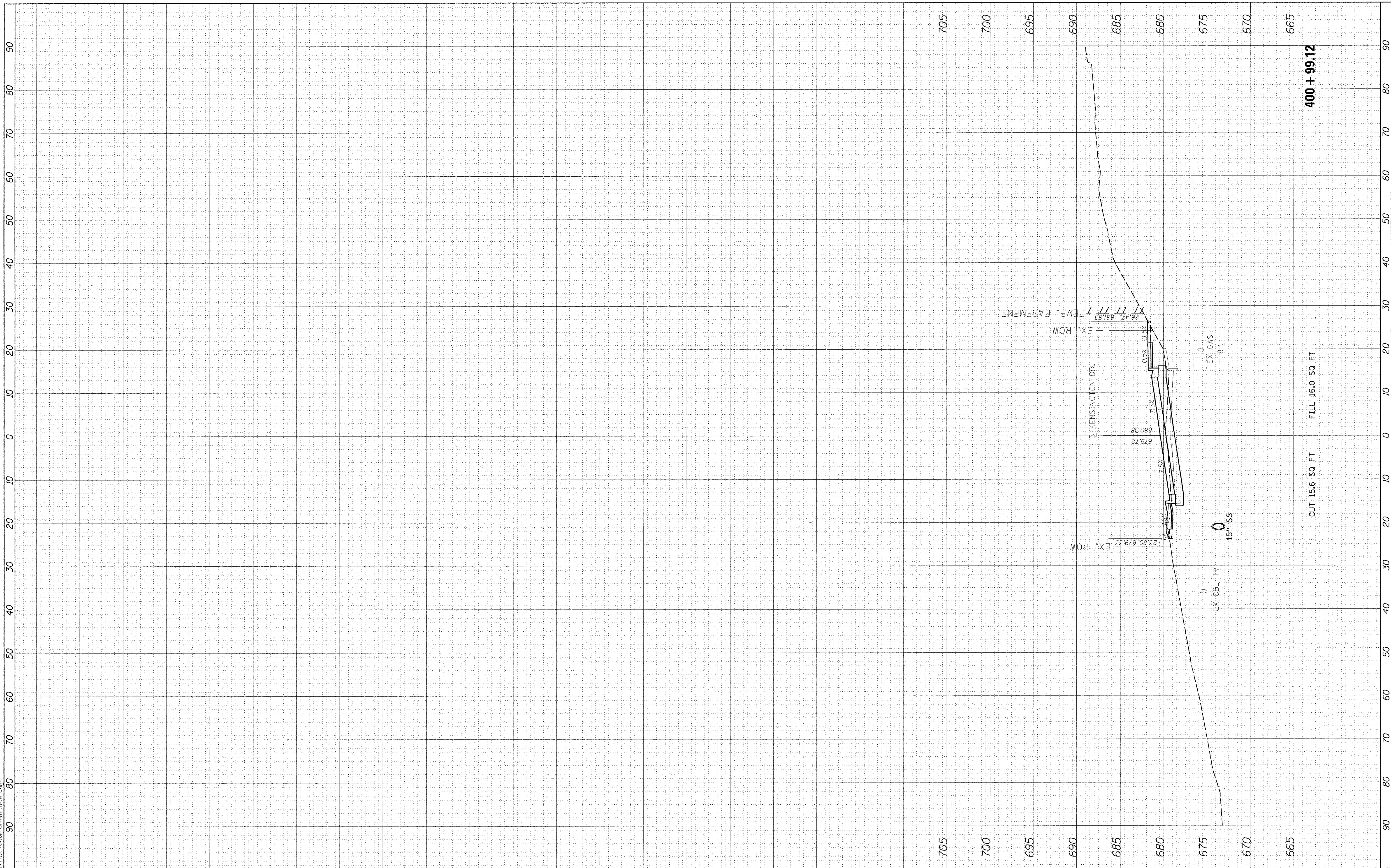
SCALE: 1"=5V:1"=10H SHEET OF SHEETS STA. 400+75.00 TO STA. 400+97.94

F.A.U. RTE.	SECTION	COUNTY	TOTAL SHEETS	SHEET NO.
6647	05-00302-00-PV	PEORIA	385	334
CONTRACT NO.89386			ILLINOIS FED. AID PROJECT M-5093136	

FINAL SURVEY	SURVEYED	BY	DATE
NOTE BOOK	PLOTTED		
NO.	TEMP. PLATE		
	AREAS CHECKED		

ORIGINAL SURVEY	SURVEYED	BY	DATE
NOTE BOOK	PLOTTED		
NO.	TEMP. PLATE		
	AREAS CHECKED		

LAYOUT	DLC	3/10/17
DRAWN	DLC	3/10/17
REVIEWED	MGD	3/14/17



FILE NAME =	E:\13\jobs\13L0171\CAD\Road\Sheet\c-303.dgn
USER NAME =	carr01216
DESIGNED -	DLC
DRAWN -	DLC
CHECKED -	MGD
DATE -	03/22/17
REVISOR -	
REVISION -	
REVISOR -	
REVISION -	

**STATE OF ILLINOIS
 DEPARTMENT OF TRANSPORTATION**

KENSINGTON DRIVE (WEST) CROSS SECTIONS	
SCALE: 1=5V:1=10H	SHEET OF SHEETS STA. 400+99.12 TO STA. 400+99.12

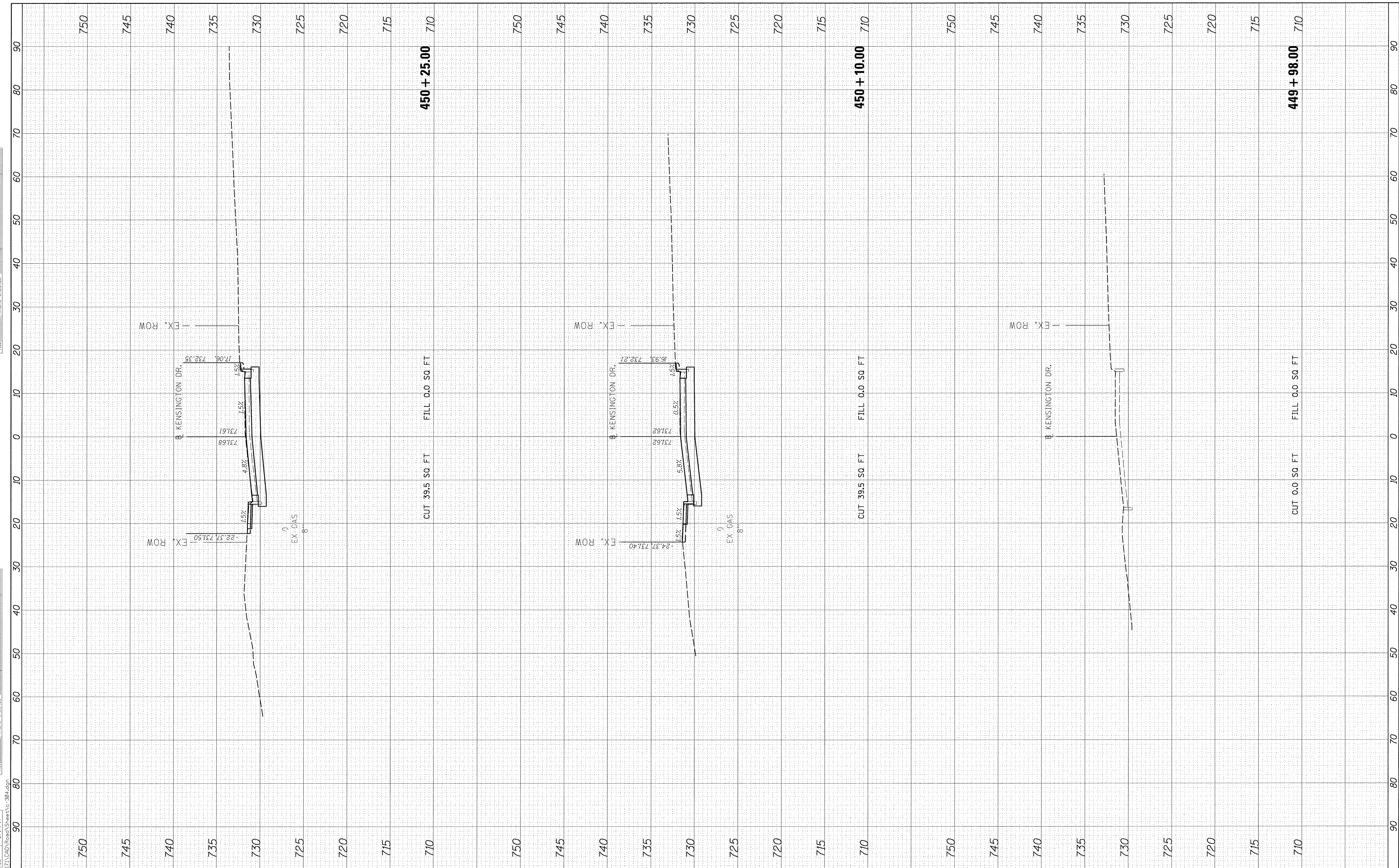
F.A.U. RTE.	SECTION	COUNTY	TOTAL SHEETS	SHEET NO.
6647	05-00302-00-PV	PEORIA	385	335
CONTRACT NO. 89386			ILLINOIS FED. AID PROJECT M-5093(136)	

FINAL SURVEY	SURVEYED	BY	DATE
PLOTTED			
NOTE BOOK			
AREAS CHECKED			
NO.			



ORIGINAL SURVEY	SURVEYED	BY	DATE
PLOTTED			
NOTE BOOK			
AREAS CHECKED			
NO.			

LAYOUT	DLC	3/10/17
DRAWN	DLC	3/10/17
REVIEWED	MGD	3/14/17



FILE NAME = I:\13\jobs\13L0171\CAD\Road\Sheet\c-304.dgn

USER NAME = carr01216
 PLOT SCALE = 10.0000' / in.
 PLOT DATE = 3/22/2017

DESIGNED - DLC
 DRAWN - DLC
 CHECKED - MGD
 DATE - 03/22/17

REVISED -
 REVISED -
 REVISED -
 REVISED -

**STATE OF ILLINOIS
 DEPARTMENT OF TRANSPORTATION**

**KENSINGTON DRIVE (EAST)
 CROSS SECTIONS**

SCALE: 1=5V:1=10H SHEET OF SHEETS STA. 449+98.00 TO STA. 450+25.00

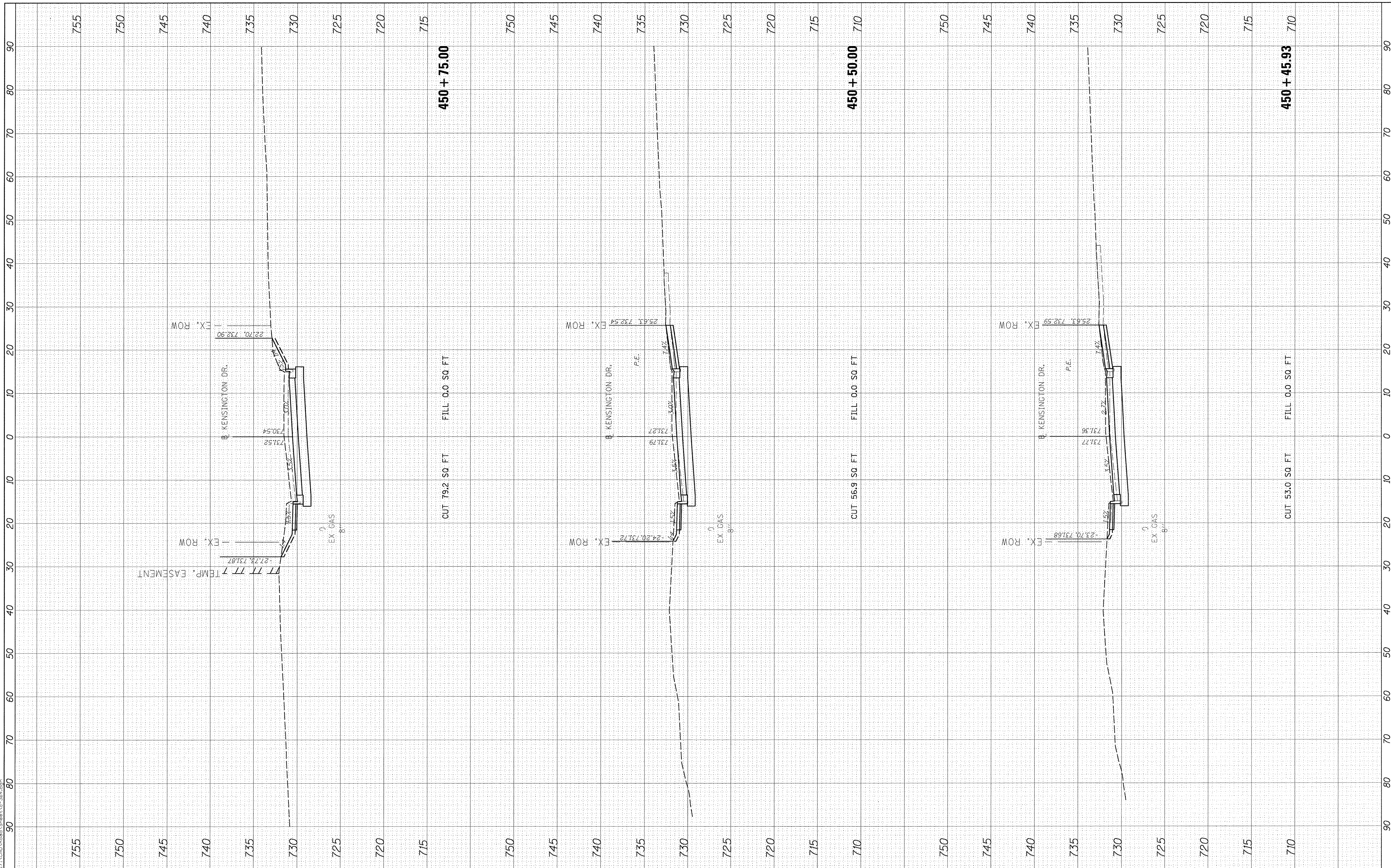
F.A.U. RTE.	SECTION	COUNTY	TOTAL SHEETS	SHEET NO.
6647	05-00302-00-PV	PEORIA	385	336
CONTRACT NO.89386				
ILLINOIS FED. AID PROJECT			M-50931136	

FINAL SURVEY	SURVEYED	BY	DATE
NOTE BOOK	PLOTTED		
NO.	TEMPLATE		
	AREAS CHECKED		



ORIGINAL SURVEY	SURVEYED	BY	DATE
NOTE BOOK	PLOTTED		
NO.	TEMPLATE		
	AREAS CHECKED		

LAYOUT	DLC	3/10/17
DRAWN	DLC	3/10/17
REVIEWED	MGD	3/14/17



FILE NAME = E:\13\jobs\13L0171\CAD\Road\Sheet\c-304.dgn
 USER NAME = carr01216
 PLOT SCALE = 10.0000' / in.
 PLOT DATE = 3/22/2017

DESIGNED - DLC
 DRAWN - DLC
 CHECKED - MGD
 DATE - 03/22/17

REVISED -
 REVISED -
 REVISED -
 REVISED -

**STATE OF ILLINOIS
 DEPARTMENT OF TRANSPORTATION**

**KENSINGTON DRIVE (EAST)
 CROSS SECTIONS**
 SCALE: 1=5V:1=10H SHEET OF SHEETS STA. 450+45.93 TO STA. 450+75.00

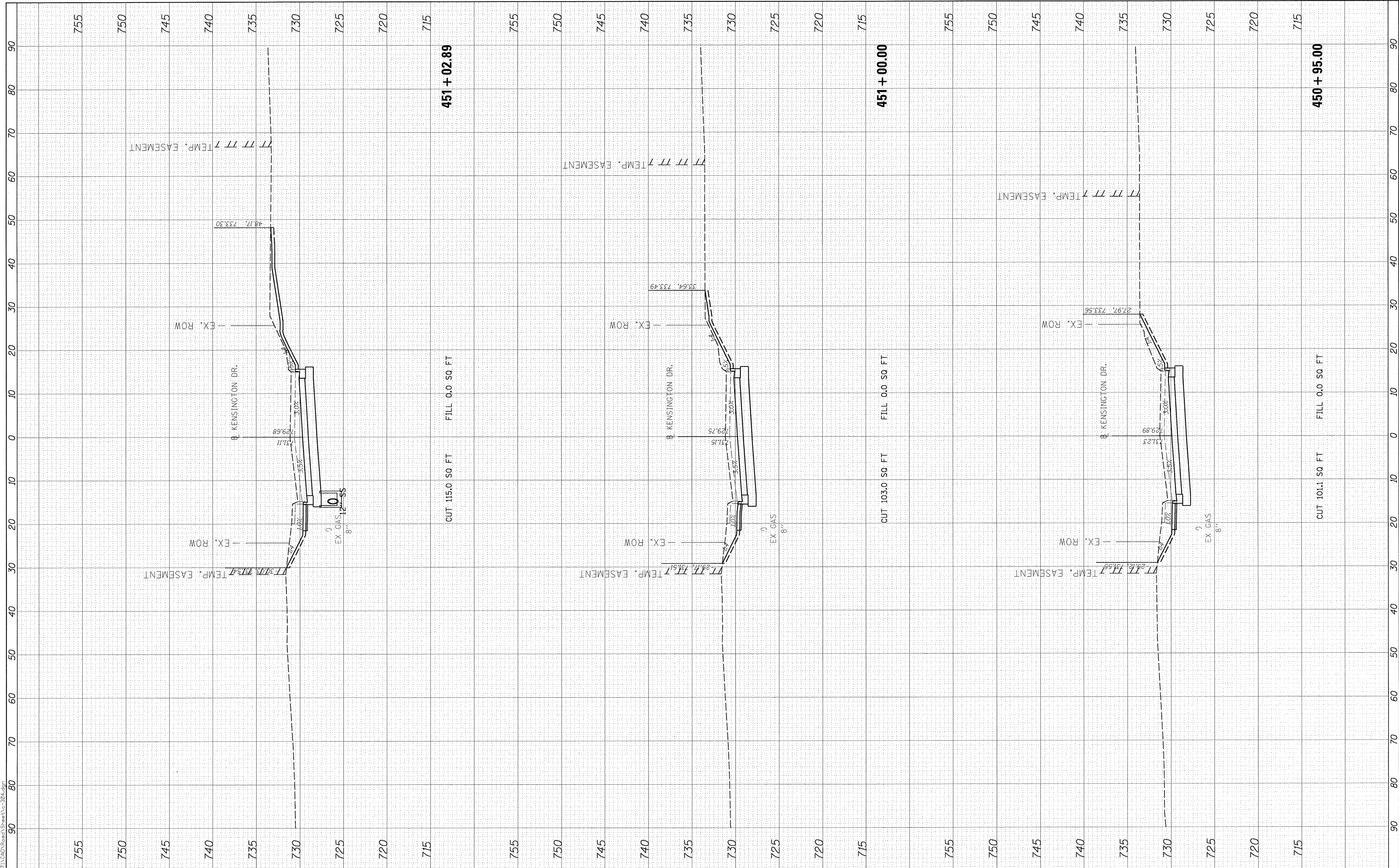
F.A.U. RTE.	SECTION	COUNTY	TOTAL SHEETS	SHEET NO.
6647	05-00302-00-PV	PEORIA	385	337
CONTRACT NO.89386			ILLINOIS FED. AID PROJECT M-5093(136)	

FINAL SURVEY	BY	DATE
PLOTTED		
NOTE BOOK		
AREAS CHECKED		
NO.		



ORIGINAL SURVEY	BY	DATE
NOTE BOOK		
AREAS CHECKED		
NO.		

LAYOUT	DLC	3/10/17
DRAWN	DLC	3/10/17
REVIEWED	MGD	3/14/17



451 + 02.89

CUT 115.0 SQ FT FILL 0.0 SQ FT

451 + 00.00

CUT 103.0 SQ FT FILL 0.0 SQ FT

450 + 95.00

CUT 101.1 SQ FT FILL 0.0 SQ FT

**STATE OF ILLINOIS
DEPARTMENT OF TRANSPORTATION**

**KENSINGTON DRIVE (EAST)
CROSS SECTIONS**

FILE NAME =	I:\13\jobs\13L0171\CAD\Road\Sheet\c-304.dgn
USER NAME =	carr01216
DESIGNED -	DLC
DRAWN -	DLC
CHECKED -	MGD
DATE -	03/22/17
REVISIONS	
REVISED -	
REVISED -	
REVISED -	
REVISED -	

SCALE: 1=5V:1=10H SHEET OF SHEETS STA. 450+95.00 TO STA. 451+02.89

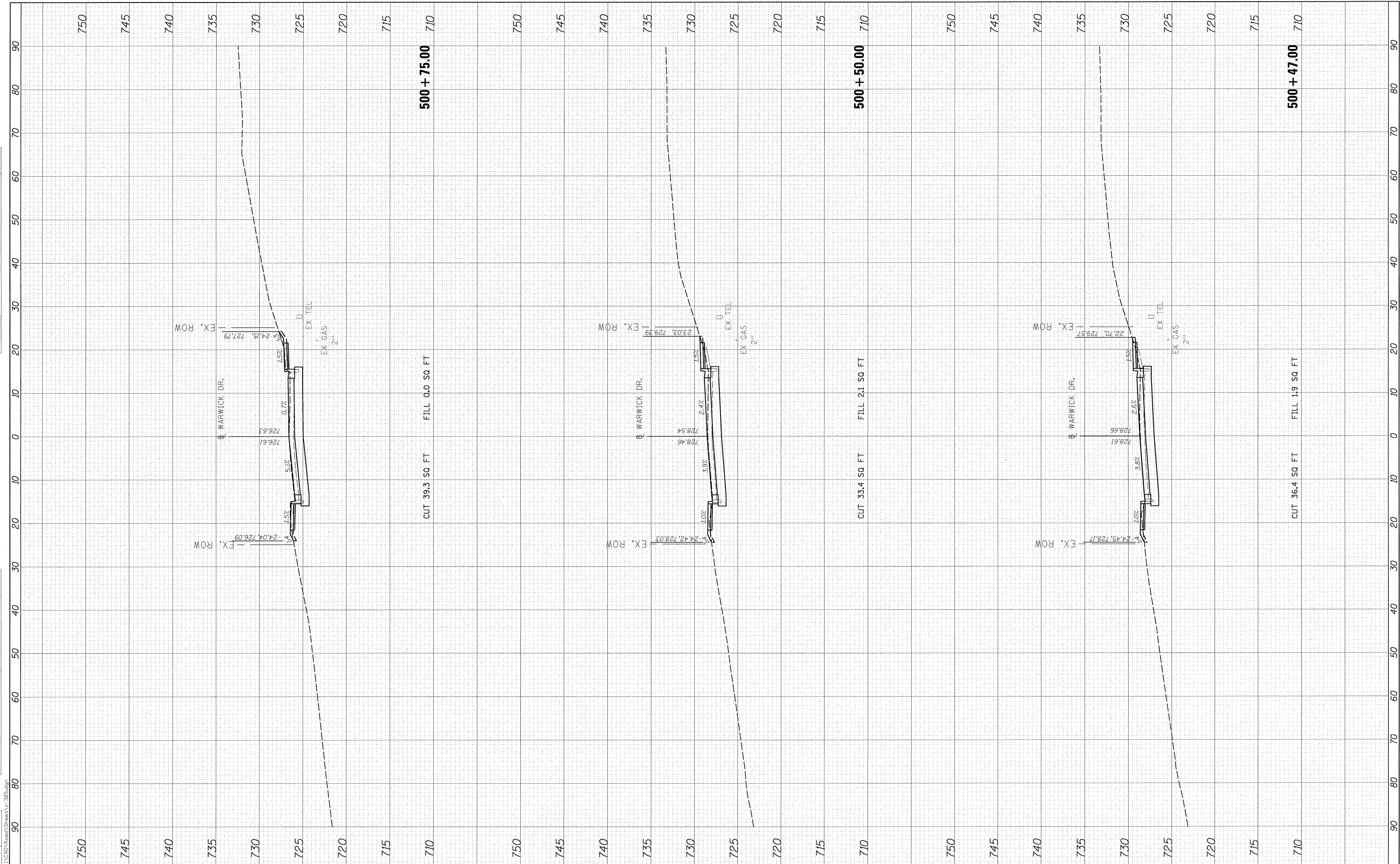
F.A.J. RTE.	SECTION	COUNTY	TOTAL SHEETS	SHEET NO.
6647	05-00302-00-PV	PEORIA	385	338
CONTRACT NO.89386			ILLINOIS FED. AID PROJECT M-5093(136)	

FINAL SURVEY	SURVEYED	BY	DATE
NOTE BOOK	NO. _____		
TEMP. PLATE	AREAS CHECKED		
AREAS CHECKED			



ORIGINAL SURVEY	SURVEYED	BY	DATE
NOTE BOOK	NO. _____		
TEMP. PLATE	AREAS CHECKED		
AREAS CHECKED			

LAYOUT	DLC	3/10/17
DRAWN	DLC	3/10/17
REVIEWED	MGD	3/14/17



FILE NAME = I:\13\jobs\13\071\CA0\Road\Sheet\c-305.dgn
 USER NAME = carr-01216
 PLOT SCALE = 10.0000' / in.
 PLOT DATE = 3/22/2017

DESIGNED - DLC
 DRAWN - DLC
 CHECKED - MGD
 DATE - 03/22/17

REVISED -
 REVISED -
 REVISED -
 REVISED -

**STATE OF ILLINOIS
 DEPARTMENT OF TRANSPORTATION**

**WARWICK DRIVE
 CROSS SECTIONS**

SCALE: 1"=5V:1"=10H SHEET OF SHEETS STA. 500+47.00 TO STA. 500+75.00

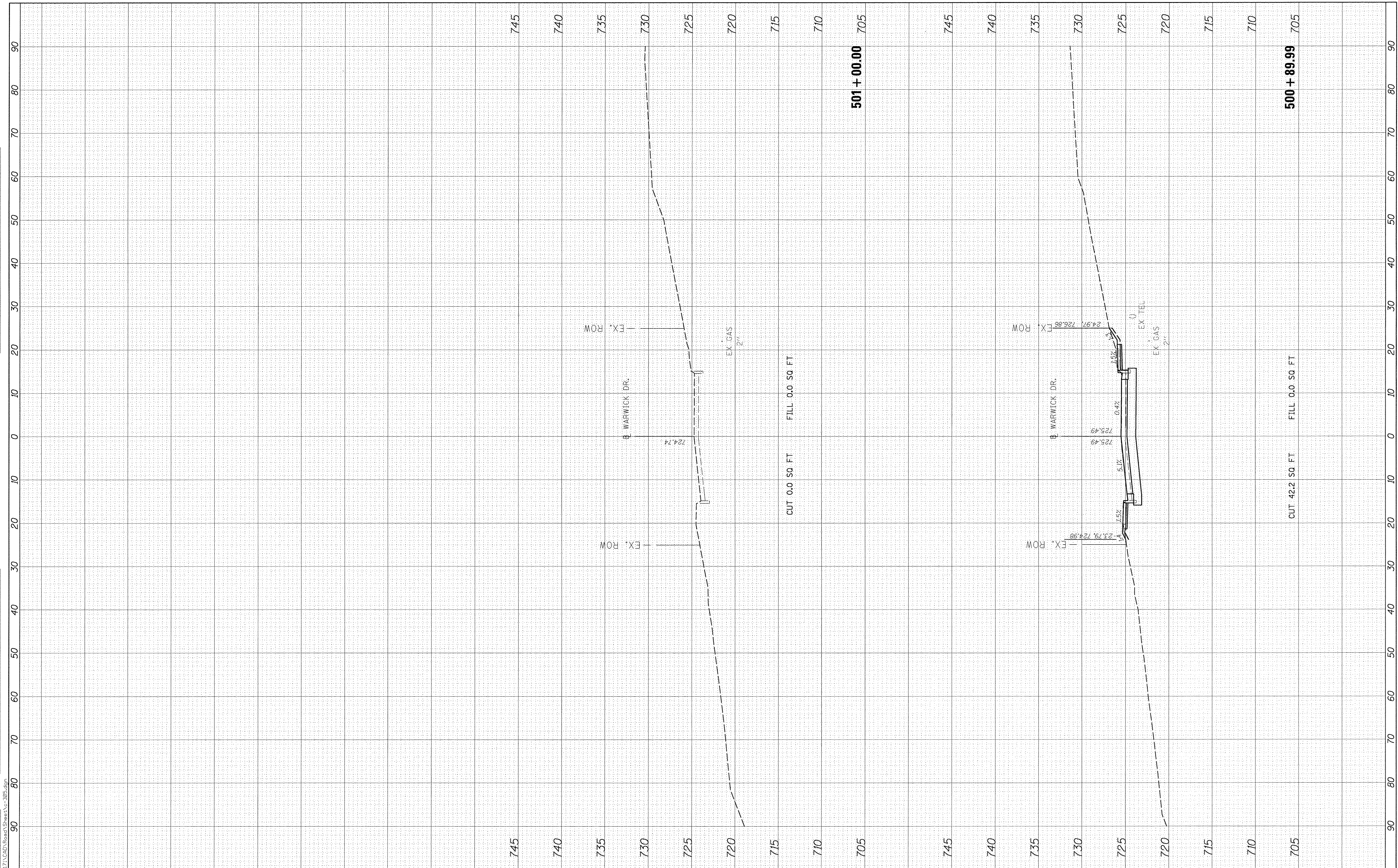
F.A.U. RTE.	SECTION	COUNTY	TOTAL SHEETS	SHEET NO.
6647	05-00302-00-PV	PEORIA	385	339
CONTRACT NO.89386				
ILLINOIS FED. AID PROJECT			M-5093(136)	

FINAL	SCANNED	BY	DATE
SURVEY	TEMPLATE		
NOTE BOOK	AREAS CHECKED		
NO.			



ORIGINAL	DATE
SURVEY	
NOTE BOOK	
NO.	

LAYOUT	DLC	3/10/17
DRAWN	DLC	3/10/17
REVIEWED	MGD	3/14/17



FILE NAME = I:\13\jobs\13L0171\CAD\Road\Sheet\c-305.dgn

USER NAME = car-01216
 DESIGNED - DLC
 DRAWN - DLC
 CHECKED - MGD
 DATE - 03/22/17

REVISED -
 REVISED -
 REVISED -
 REVISED -

**STATE OF ILLINOIS
 DEPARTMENT OF TRANSPORTATION**

**WARWICK DRIVE
 CROSS SECTIONS**

SCALE: 1=5V:1=10H SHEET OF SHEETS STA. 500+89.99 TO STA. 501+00.00

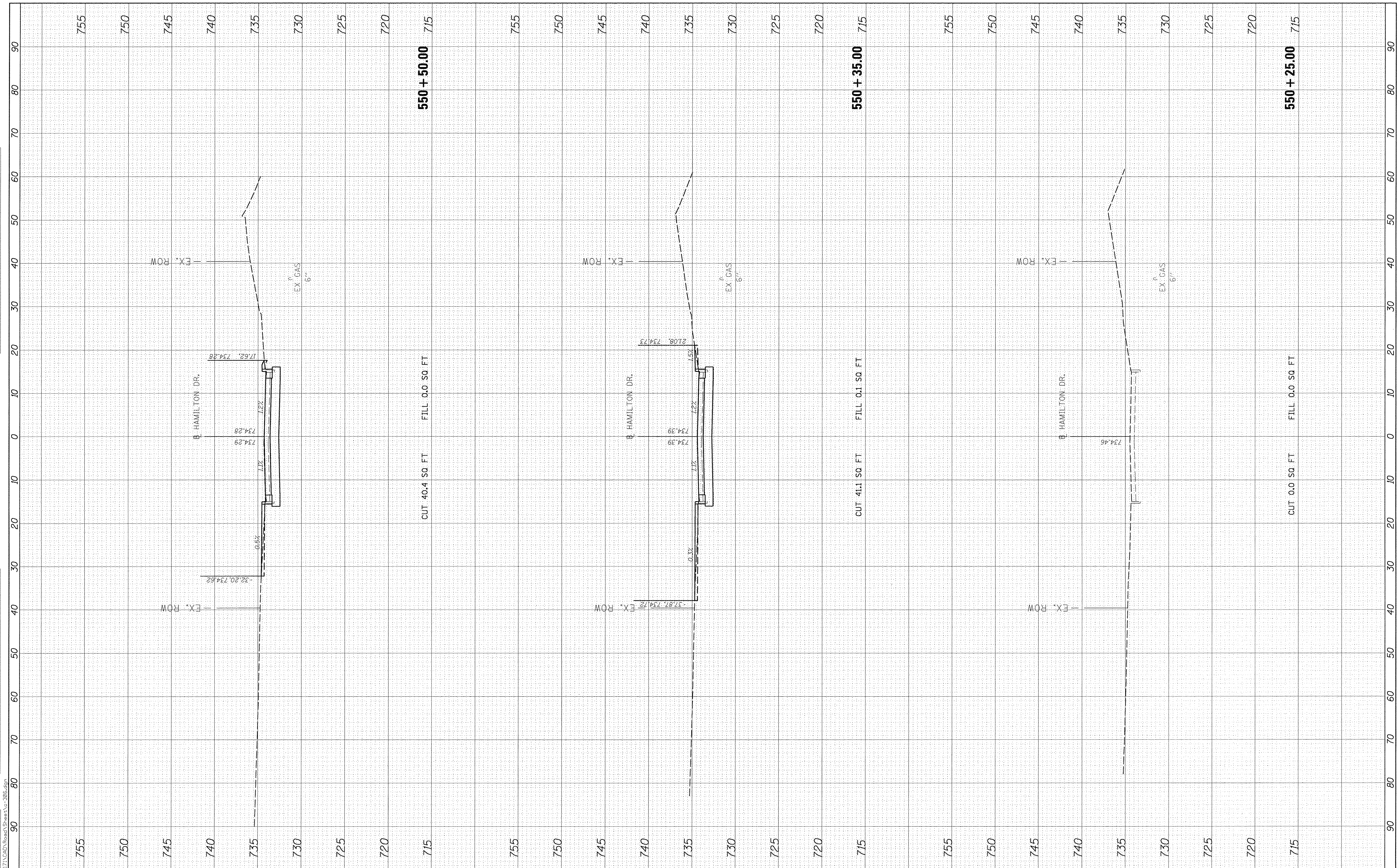
F.A.U. RTE.	SECTION	COUNTY	TOTAL SHEETS	SHEET NO.
6647	05-00302-00-PV	PEORIA	385	340
CONTRACT				NO.89386
ILLINOIS FED. AID PROJECT				M-50931361

FINAL	SURVEYED	BY	DATE
SURVEY	NOTE BOOK		
TEMPLATE	AREAS CHECKED		
NO.			



ORIGINAL	SURVEY	BY	DATE
NOTE BOOK	TEMPLATE		
AREAS CHECKED			
NO.			

LAYOUT	DLC	3/13/17
DRAWN	DLC	3/10/17
REVIEWED	MGD	3/14/17



FILE NAME = I:\13\jobs\13\0717\CAD\Road\Sheet\c-306.dgn
 USER NAME = carr@1216
 PLOT SCALE = 18.0000' / 1" = 180
 PLOT DATE = 3/22/2017

DESIGNED	-	DLC	REVIS	-
DRAWN	-	DLC	REVIS	-
CHECKED	-	MGD	REVIS	-
DATE	-	03/22/17	REVIS	-

**STATE OF ILLINOIS
DEPARTMENT OF TRANSPORTATION**

**HAMILTON ROAD (EAST)
CROSS SECTIONS**

SCALE: 1=5V:1=10H SHEET OF SHEETS STA. 550+25.00 TO STA. 550+50.00

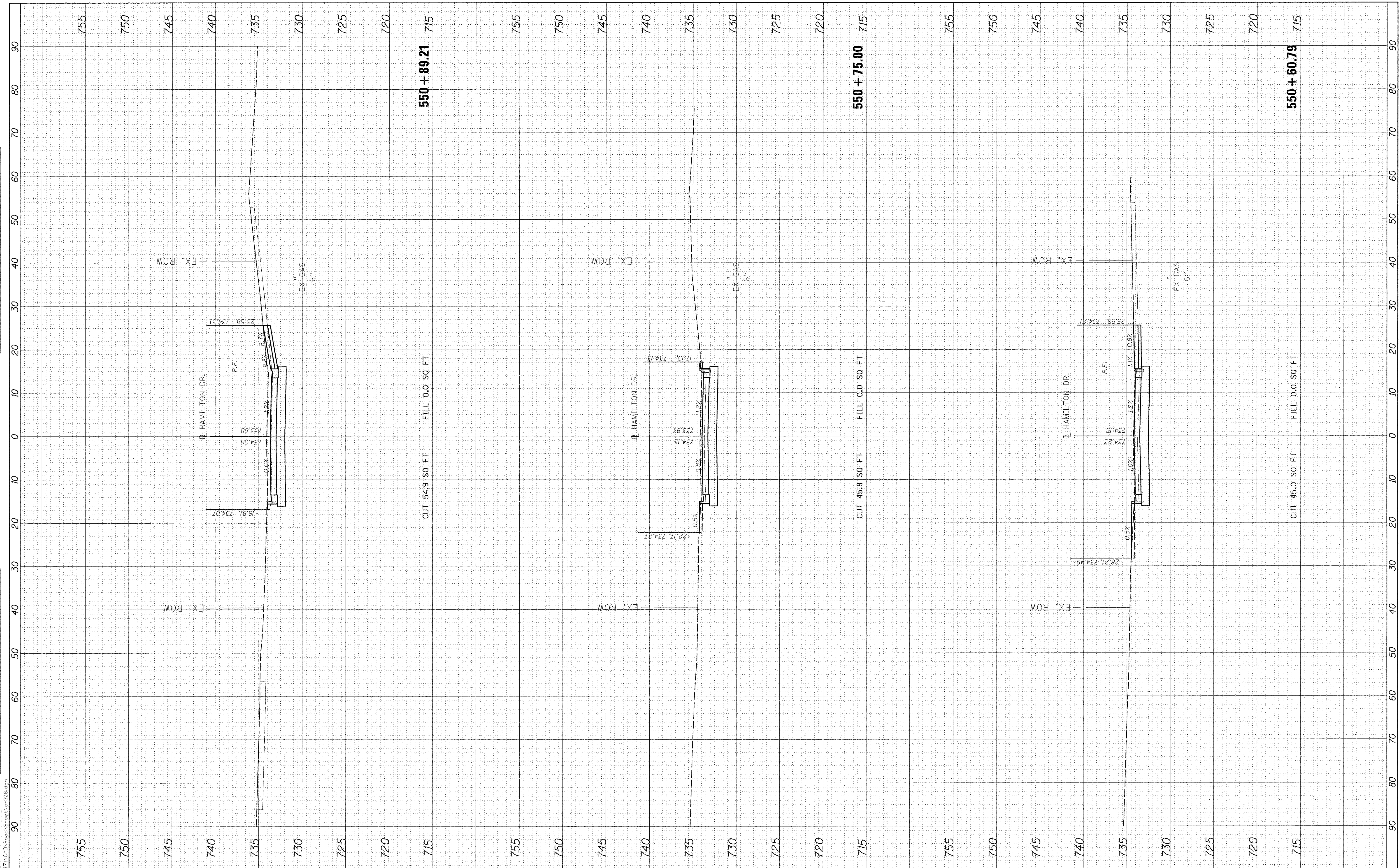
F.A.U. RTE.	SECTION	COUNTY	TOTAL SHEETS	SHEET NO.
6647	05-00302-00-PV	PEORIA	385	341
CONTRACT NO.89386				
ILLINOIS FED. AID PROJECT			M-509301361	

FINAL SURVEY NO.	BY	DATE
NO.		
NO.		
NO.		
NO.		



ORIGINAL SURVEY NO.	BY	DATE
NO.		
NO.		
NO.		
NO.		

LAYOUT	DLC	3/10/17
DRAWN	DLC	3/10/17
REVIEWED	MGD	3/14/17



FILE NAME = I:\13jobs\1310171\CAD\Road\Sheet\c-306.dgn
 USER NAME = cor-r01216
 PLOT SCALE = 10.0000' / 1" = 10000
 PLOT DATE = 3/22/2017

DESIGNED	-	DLC	REVIS	-
DRAWN	-	DLC	REVIS	-
CHECKED	-	MGD	REVIS	-
DATE	-	03/22/17	REVIS	-

**STATE OF ILLINOIS
DEPARTMENT OF TRANSPORTATION**

**HAMILTON ROAD (EAST)
CROSS SECTIONS**

SCALE: 1=5V:1=10H SHEET OF SHEETS STA. 550+60.79 TO STA. 550+89.21

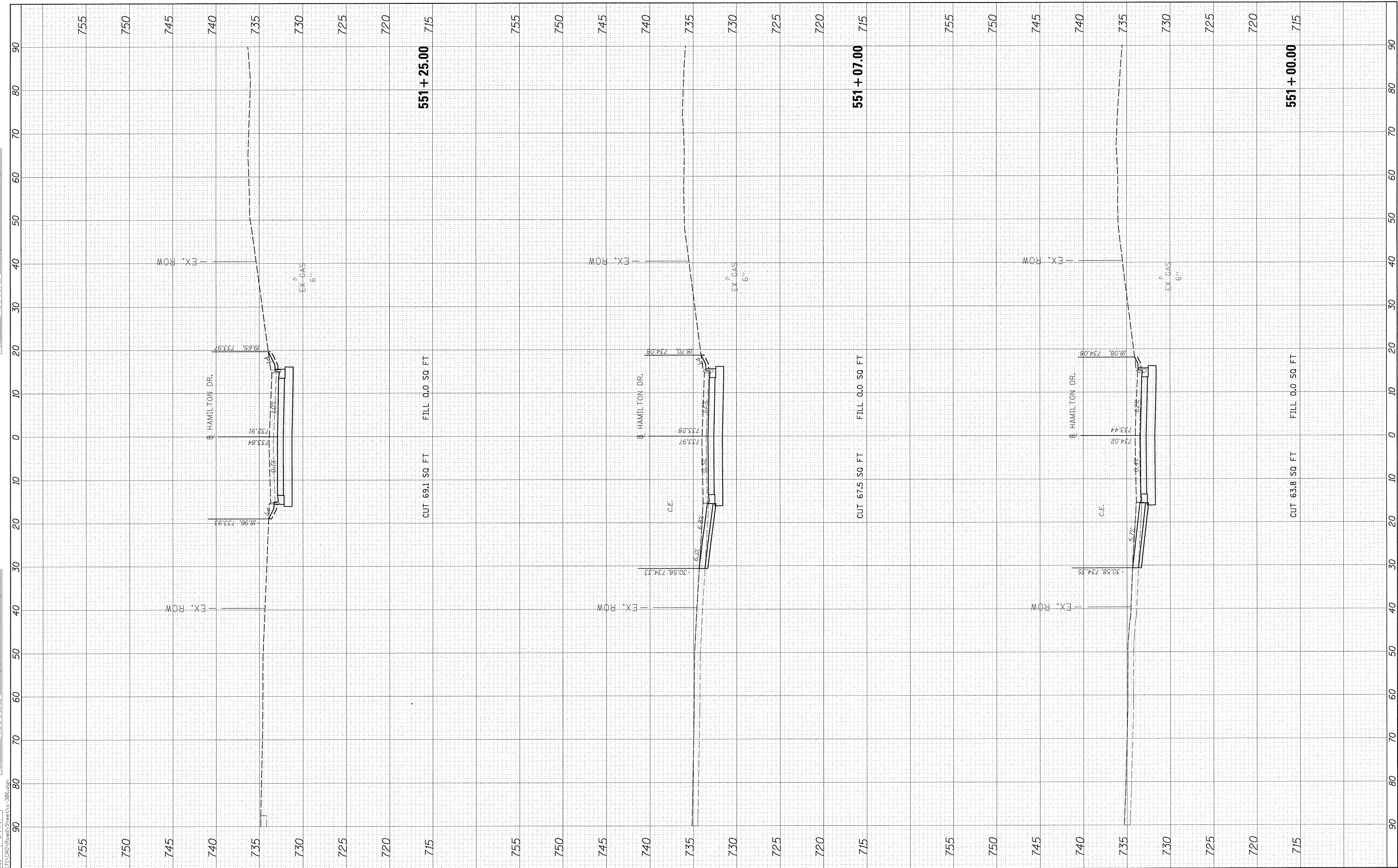
F.A.U. RTE.	SECTION	COUNTY	TOTAL SHEETS	SHEET NO.
6647	05-00302-00-PV	PEORIA	385	342
CONTRACT NO. 89386				
ILLINOIS FED. AID PROJECT M-5093(136)				

FINAL SURVEY	BY	DATE
NO.		
NO.		
NO.		
NO.		



ORIGINAL SURVEY	BY	DATE
NO.		
NO.		
NO.		
NO.		

LAYOUT	DLC	3/10/17
DRAWN	DLC	3/10/17
REVIEWED	MOD	3/14/17
Default		



FILE NAME = I:\13\jobs\13\071\CAD\Road\Sheet\c-306.dgn

USER NAME = carr01216

DESIGNED - DLC
 DRAWN - DLC
 CHECKED - MGD
 DATE - 03/22/17

REVISED -
 REVISED -
 REVISED -
 REVISED -

**STATE OF ILLINOIS
 DEPARTMENT OF TRANSPORTATION**

**HAMILTON ROAD (EAST)
 CROSS SECTIONS**

SCALE: 1=5V:1=10H SHEET OF SHEETS STA. 551+00.00 TO STA. 551+25.00

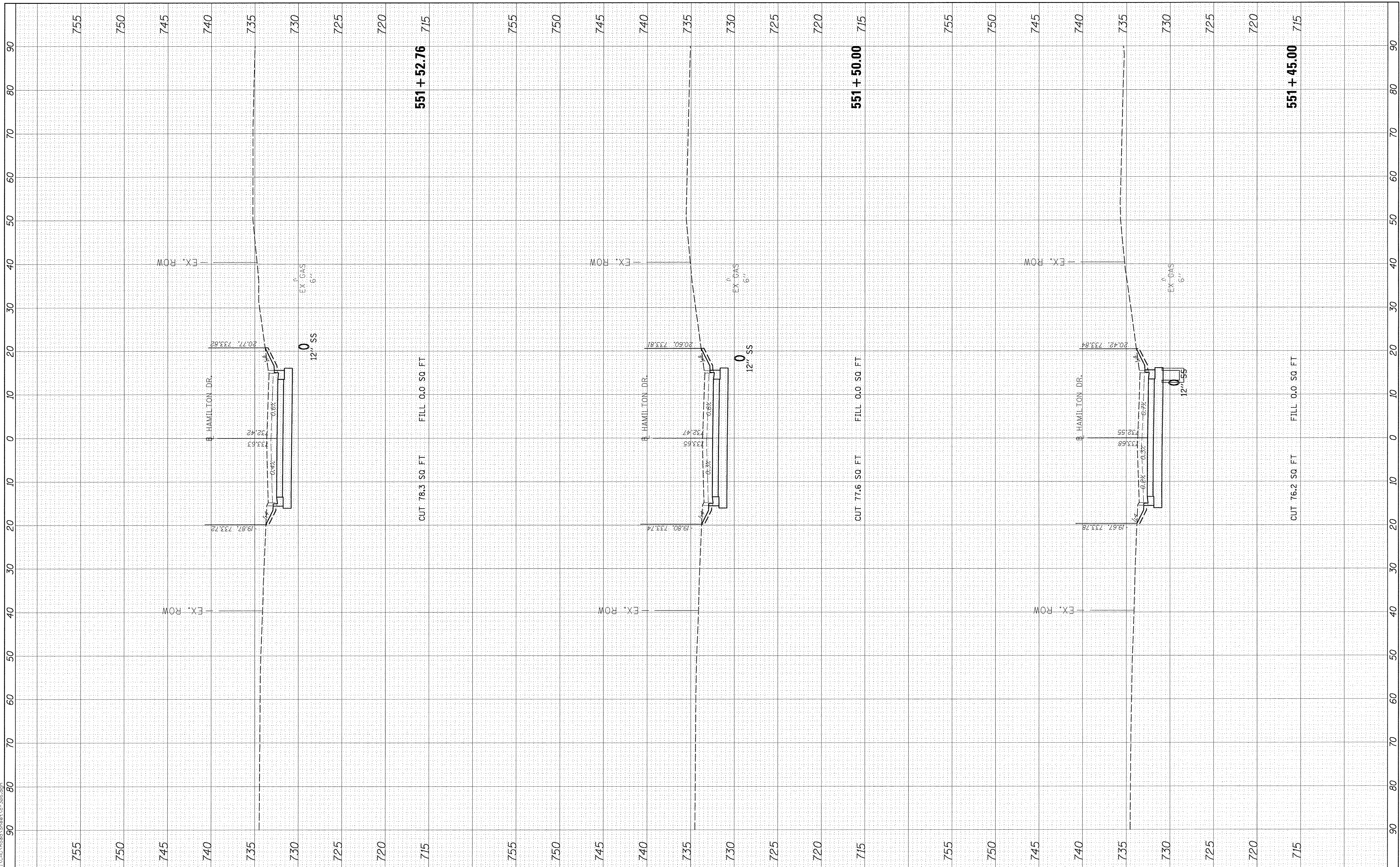
F.A.U. RTE.	SECTION	COUNTY	TOTAL SHEETS	SHEET NO.
6647	05-00302-00-PV	PEORIA	385	343
CONTRACT NO.89386				
ILLINOIS FED. AID PROJECT				M-50931361

FINAL SURVEY NO.	DATE
SURVEYED	
NOTE BOOK	
TEMPLATE	
AREAS CHECKED	



ORIGINAL SURVEY NO.	DATE
SURVEYED	
NOTE BOOK	
TEMPLATE	
AREAS CHECKED	

LAYOUT	DLC	3/10/17
DRAWN	DLC	3/10/17
REVIEWED	MGD	3/14/17



FILE NAME = I:\13jobs\1310171\CAD\Road\Sheet\c-306.dgn
 USER NAME = car201216
 PLOT SCALE = 10.0000' / 1" / 100
 PLOT DATE = 3/22/2017

DESIGNED - DLC
 DRAWN - DLC
 CHECKED - MGD
 DATE - 03/22/17

REVISED -
 REVISED -
 REVISED -
 REVISED -

**STATE OF ILLINOIS
 DEPARTMENT OF TRANSPORTATION**

**HAMILTON ROAD (EAST)
 CROSS SECTIONS**
 SCALE: 1=5V:1=10H SHEET OF SHEETS STA. 551+45.00 TO STA. 551+52.76

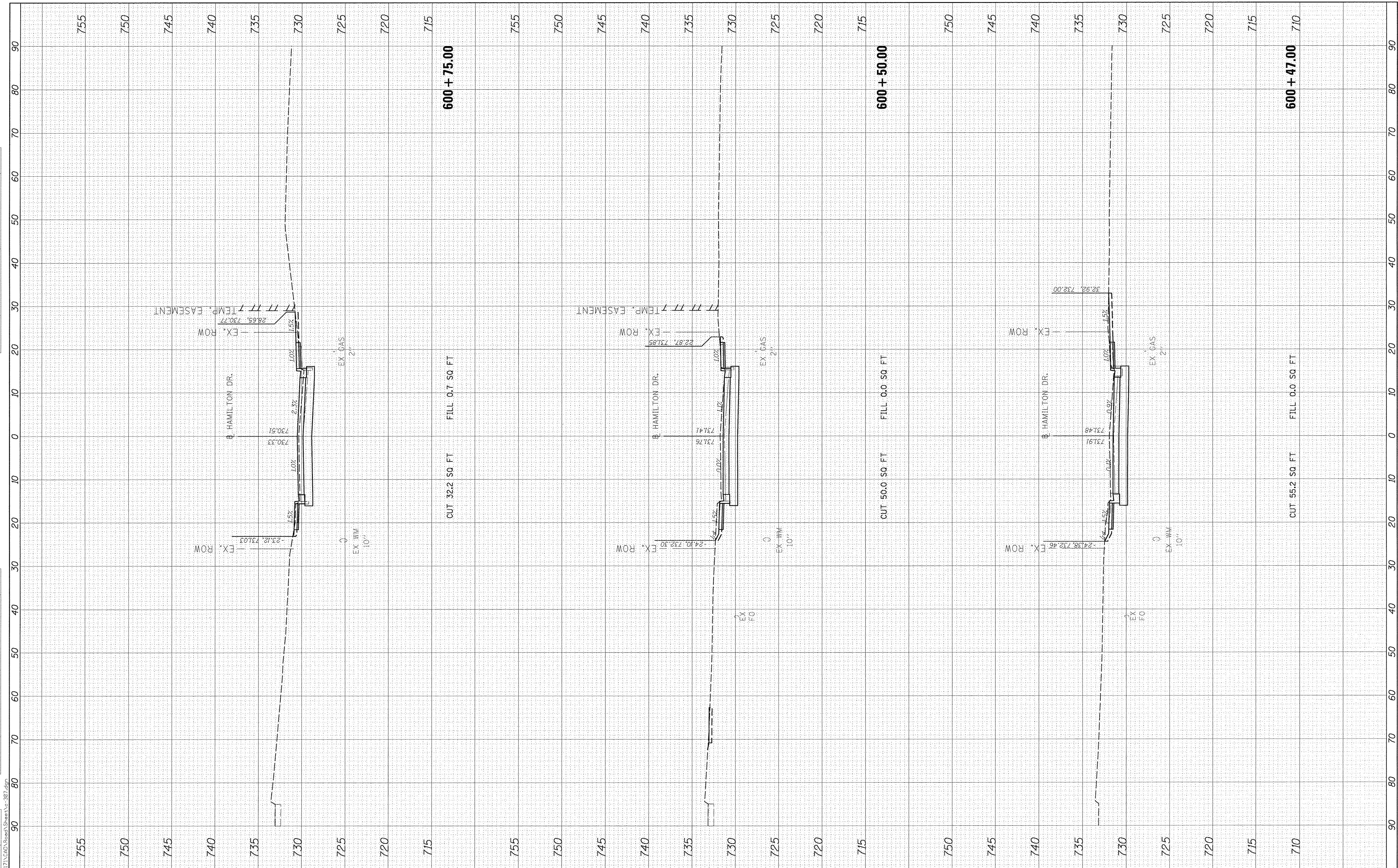
F.A.U. RTE.	SECTION	COUNTY	TOTAL SHEETS	SHEET NO.
6647	05-00302-00-PV	PEORIA	385	344
CONTRACT			No.89386	
ILLINOIS FED. AID PROJECT			M-5093(136)	

FINAL SURVEY	BY	DATE
SURVEYED		
NOTE BOOK		
TEMPLATE		
AREAS CHECKED		
NO.		



ORIGINAL SURVEY	BY	DATE
SURVEYED		
NOTE BOOK		
TEMPLATE		
AREAS CHECKED		
NO.		

LAYOUT	DLC	3/10/17
DRAWN	DLC	3/10/17
REVIEWED	MGD	3/14/17



FILE NAME = I:\13jobs\13L0171\CAD\Road\Sheet\c-307.dgn
 USER NAME = corr01216

DESIGNED - DLC
 DRAWN - DLC
 CHECKED - MGD
 DATE - 03/22/17

REVISIED -
 REVISIED -
 REVISIED -
 REVISIED -

**STATE OF ILLINOIS
 DEPARTMENT OF TRANSPORTATION**

**HAMILTON ROAD (EAST)
 CROSS SECTIONS**
 SCALE: 1"=5V:1"=10H SHEET OF SHEETS STA. 600+47.00 TO STA. 600+75.00

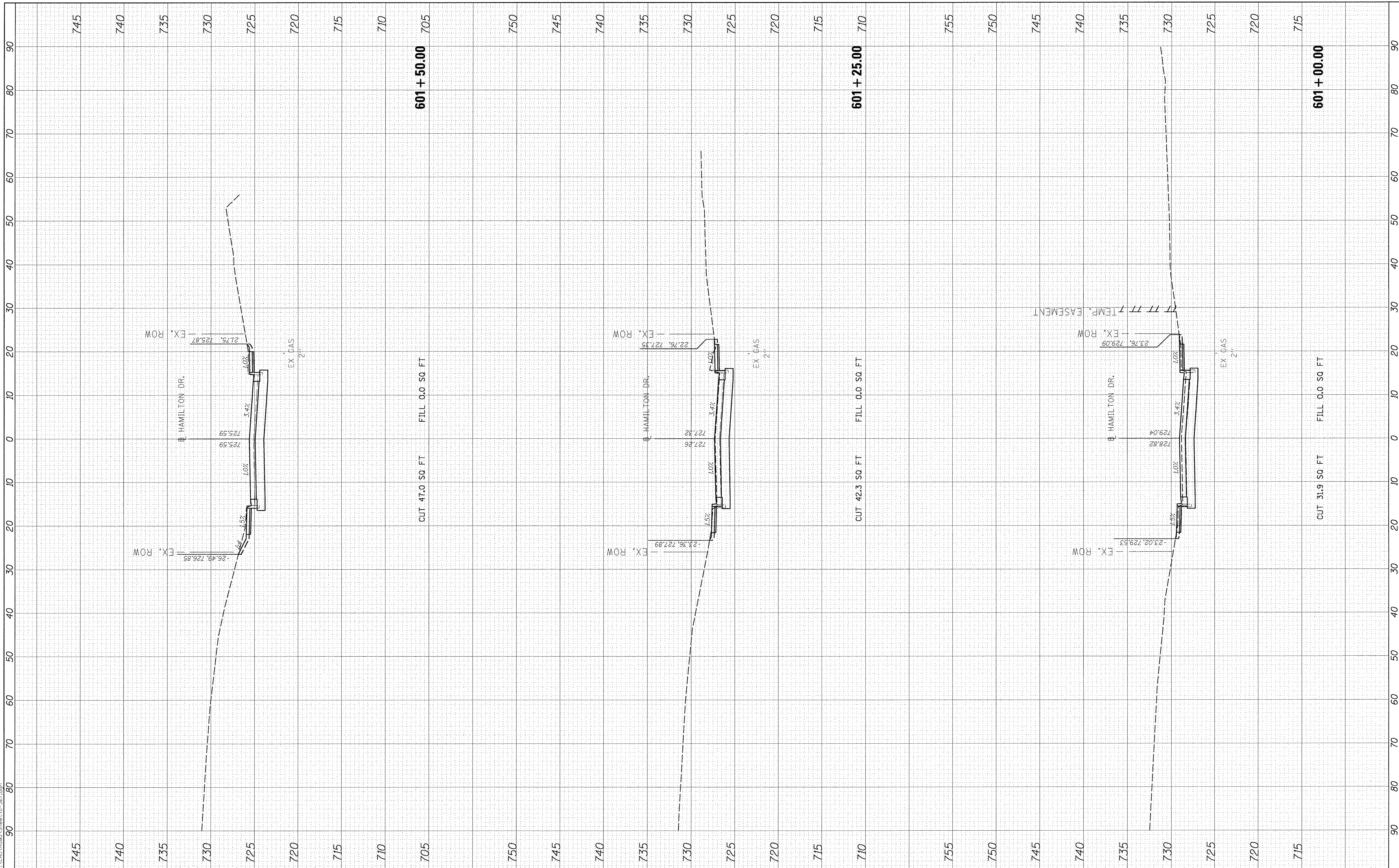
F.A.U. RTE.	SECTION	COUNTY	TOTAL SHEETS	SHEET NO.
6647	05-00302-00-PV	PEORIA	385	345
CONTRACT NO.89386				
ILLINOIS FED. AID PROJECT			M-5093(136)	

FINAL SURVEY	SURVEYED	BY	DATE
NO.	NO.		
NO.	NO.		
NO.	NO.		
NO.	NO.		



ORIGINAL SURVEY	SURVEYED	BY	DATE
NO.	NO.		
NO.	NO.		
NO.	NO.		
NO.	NO.		

LAYOUT	DLC	3/10/17
DRAWN	DLC	3/10/17
REVIEWED	MGD	3/14/17



FILE NAME = I:\13\jobs\13L\0171\CAD\Road\Sheet\c-307.dgn
 USER NAME = carr01216
 PLOT SCALE = 10.0000' / in.
 PLOT DATE = 3/22/2017

DESIGNED - DLC
 DRAWN - DLC
 CHECKED - MGD
 DATE - 03/22/17

REVISED -
 REVISED -
 REVISED -
 REVISED -

**STATE OF ILLINOIS
 DEPARTMENT OF TRANSPORTATION**

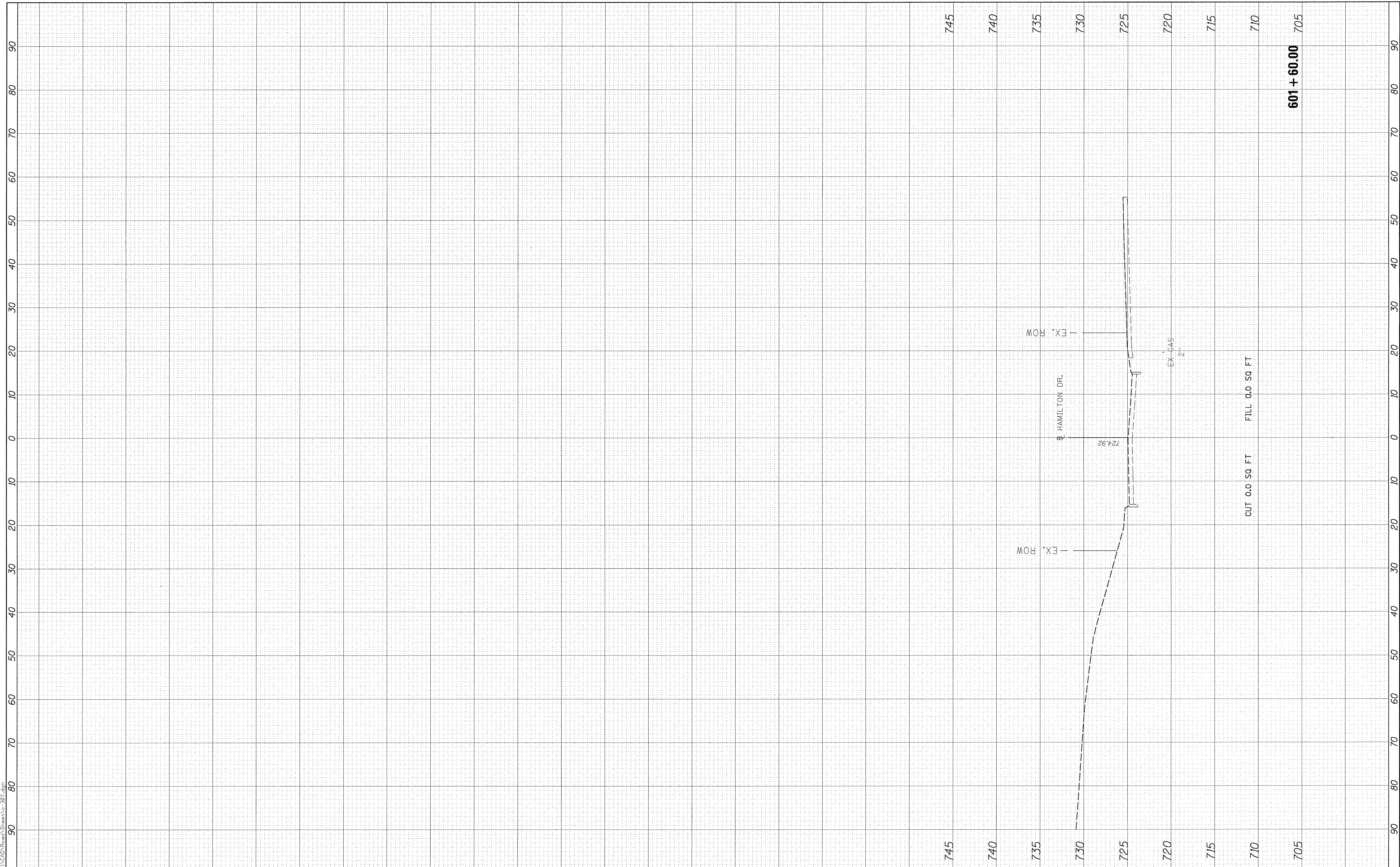
**HAMILTON ROAD (EAST)
 CROSS SECTIONS**
 SCALE: 1=5V:1=10H SHEET OF SHEETS STA. 601+00.00 TO STA. 601+50.00

F.A.U. RTE.	SECTION	COUNTY	TOTAL SHEETS	SHEET NO.
6647	05-00302-00-PV	PEORIA	385	346
CONTRACT NO.89386				
ILLINOIS FED. AID PROJECT			M-50931(136)	

FINAL SURVEY	SURVEYED	BY	DATE
SURVEY NOTE BOOK NO.	PLOTTED		
AREAS CHECKED	DATE		

ORIGINAL SURVEY	SURVEYED	BY	DATE
SURVEY NOTE BOOK NO.	PLOTTED		
AREAS CHECKED	DATE		

LAYOUT	DLC	3/10/17
DRAWN	DLC	3/10/17
REVIEWED	MGD	3/14/17



FILE NAME = I:\13\jobs\13L0171\CAD\Road\Sheet\c-307.dgn
 USER NAME = carr01216

DESIGNED - DLC
 DRAWN - DLC
 CHECKED - MGD
 DATE - 03/22/17

REVISED -
 REVISED -
 REVISED -
 REVISED -

**STATE OF ILLINOIS
 DEPARTMENT OF TRANSPORTATION**

**HAMILTON ROAD (EAST)
 CROSS SECTIONS**
 SCALE: 1=5V:1=10H SHEET OF SHEETS STA. 601+60.00 TO STA. 601+60.00

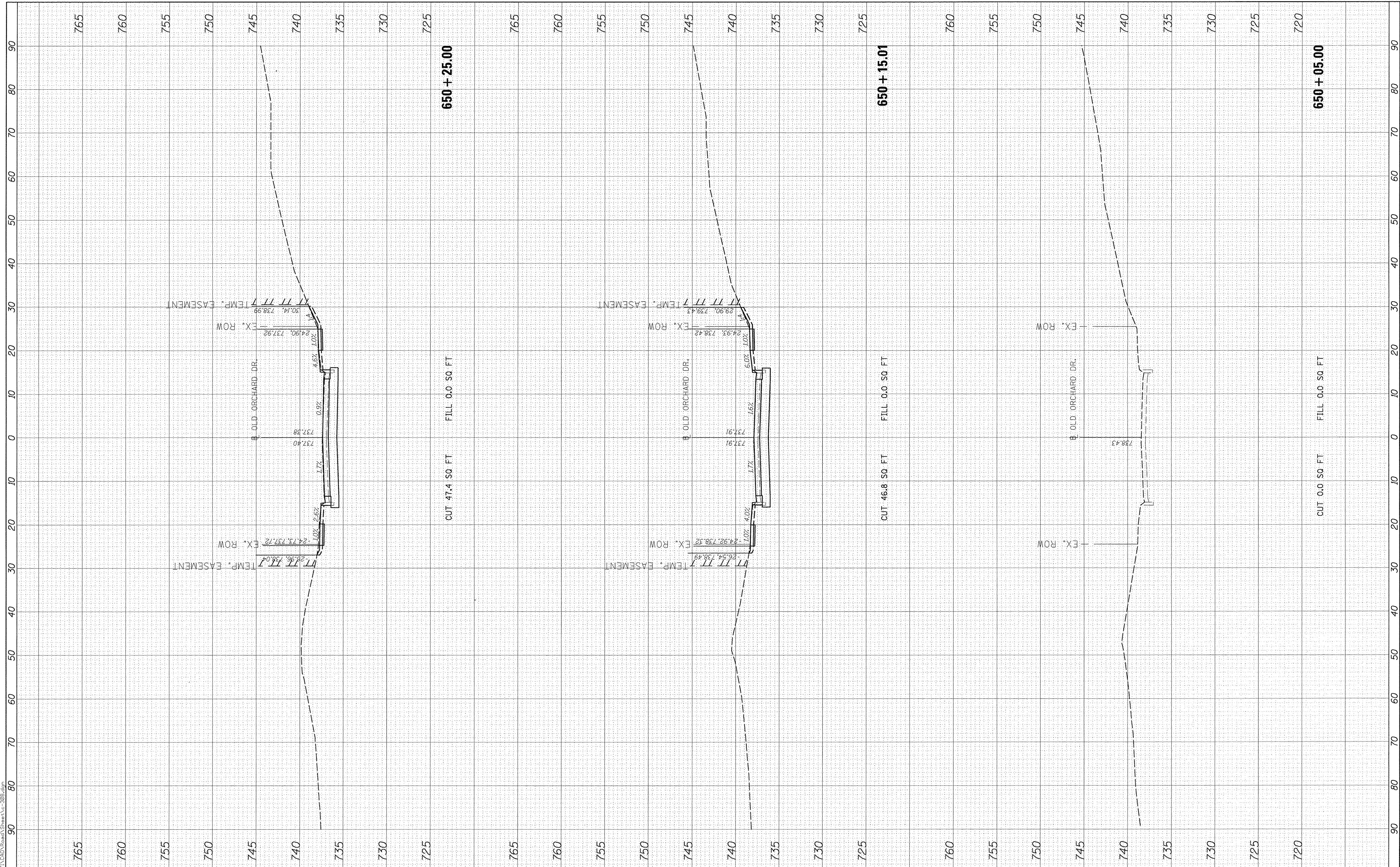
F.A.U. RTE. 6647	SECTION 05-00302-00-PV	COUNTY PEORIA	TOTAL SHEETS 385	SHEET NO. 347
CONTRACT NO. 89386			ILLINOIS FED. AID PROJECT M-5093(136)	

FINAL SURVEY	SURVEYED	BY	DATE
PLOTTED			
NOTE BOOK			
AREAS CHECKED			
NO.			



ORIGINAL SURVEY	SURVEYED	BY	DATE
PLOTTED			
NOTE BOOK			
AREAS CHECKED			
NO.			

LAYOUT	DLC	3/10/17
DRAWN	DLC	3/10/17
REVIEWED	MCD	3/14/17



FILE NAME = I:\13\jobs\131017\CAD\Road\Sheet\c-308.dgn
 USER NAME = carr01216

DESIGNED - DLC
 DRAWN - DLC
 CHECKED - MCD
 DATE - 03/22/17

REVISD -
 REVISED -
 REVISED -
 REVISED -

**STATE OF ILLINOIS
 DEPARTMENT OF TRANSPORTATION**

**OLD ORCHARD DRIVE
 CROSS SECTIONS**

SCALE: 1"=5V:1"=10H SHEET OF SHEETS STA. 650+05.00 TO STA. 650+25.00

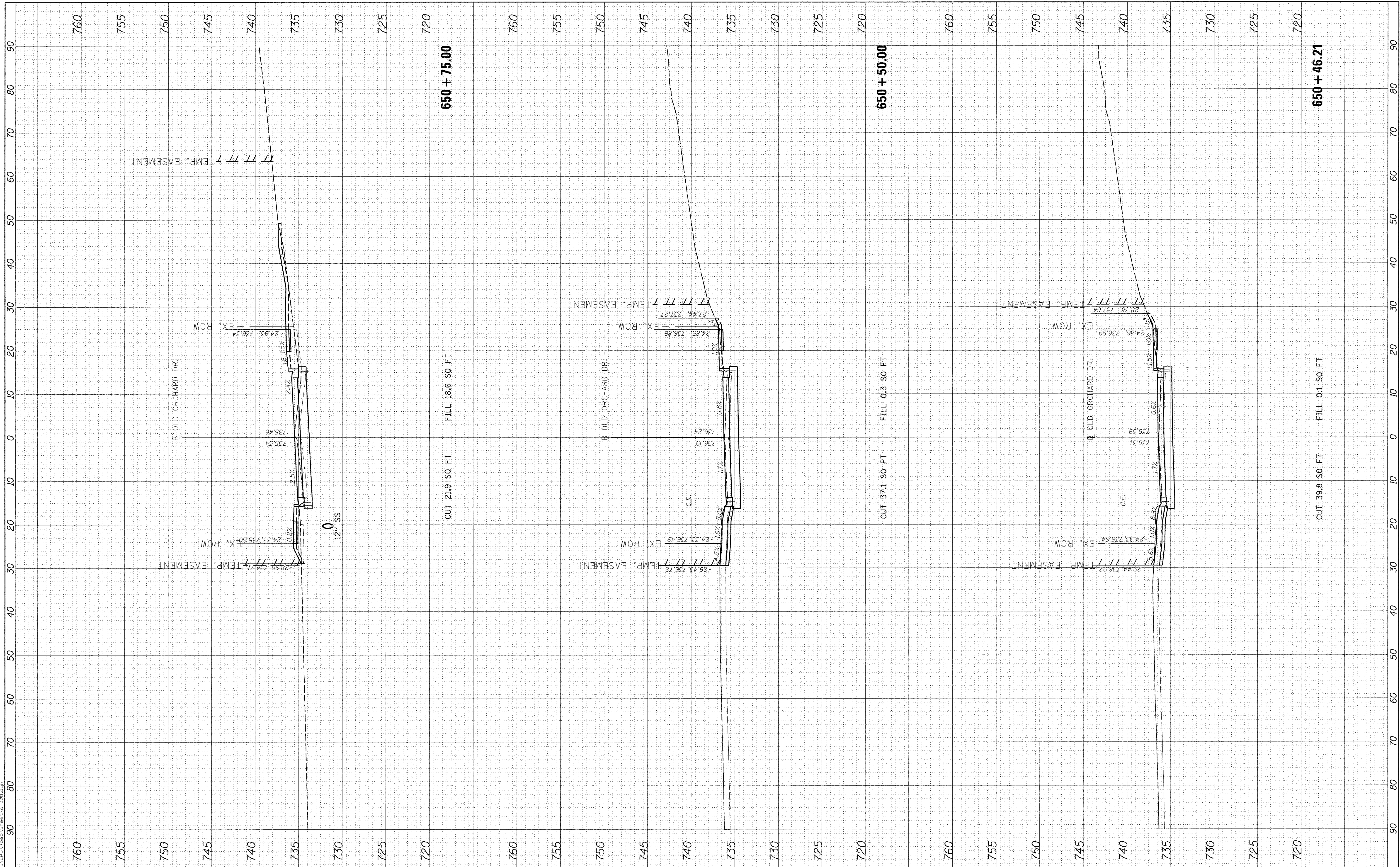
F.A.U. RTE.	SECTION	COUNTY	TOTAL SHEETS	SHEET NO.
6647	05-00302-00-PV	PEORIA	385	348
CONTRACT NO.89386				
ILLINOIS FED. AID PROJECT			M-5093(136)	

FINAL SURVEY NO.	DATE
SURVEYED	
NOTE BOOK	
TEMPLATE	
AREAS CHECKED	



ORIGINAL SURVEY NO.	DATE
SURVEYED	
NOTE BOOK	
TEMPLATE	
AREAS CHECKED	

LAYOUT	DLC	3/10/17
DRAWN	DLC	3/10/17
REVIEWED	MCD	3/14/17



FILE NAME = I:\13\jobs\13L0171\CAD\Road\Sheet\c-308.dgn
 USER NAME = carr01216

DESIGNED - DLC
 DRAWN - DLC
 CHECKED - MCD
 DATE - 03/22/17

REVISED -
 REVISED -
 REVISED -
 REVISED -

**STATE OF ILLINOIS
 DEPARTMENT OF TRANSPORTATION**

**OLD ORCHARD DRIVE
 CROSS SECTIONS**

SCALE: 1=5V:1=10H SHEET OF SHEETS STA. 650+46.21 TO STA. 650+75.00

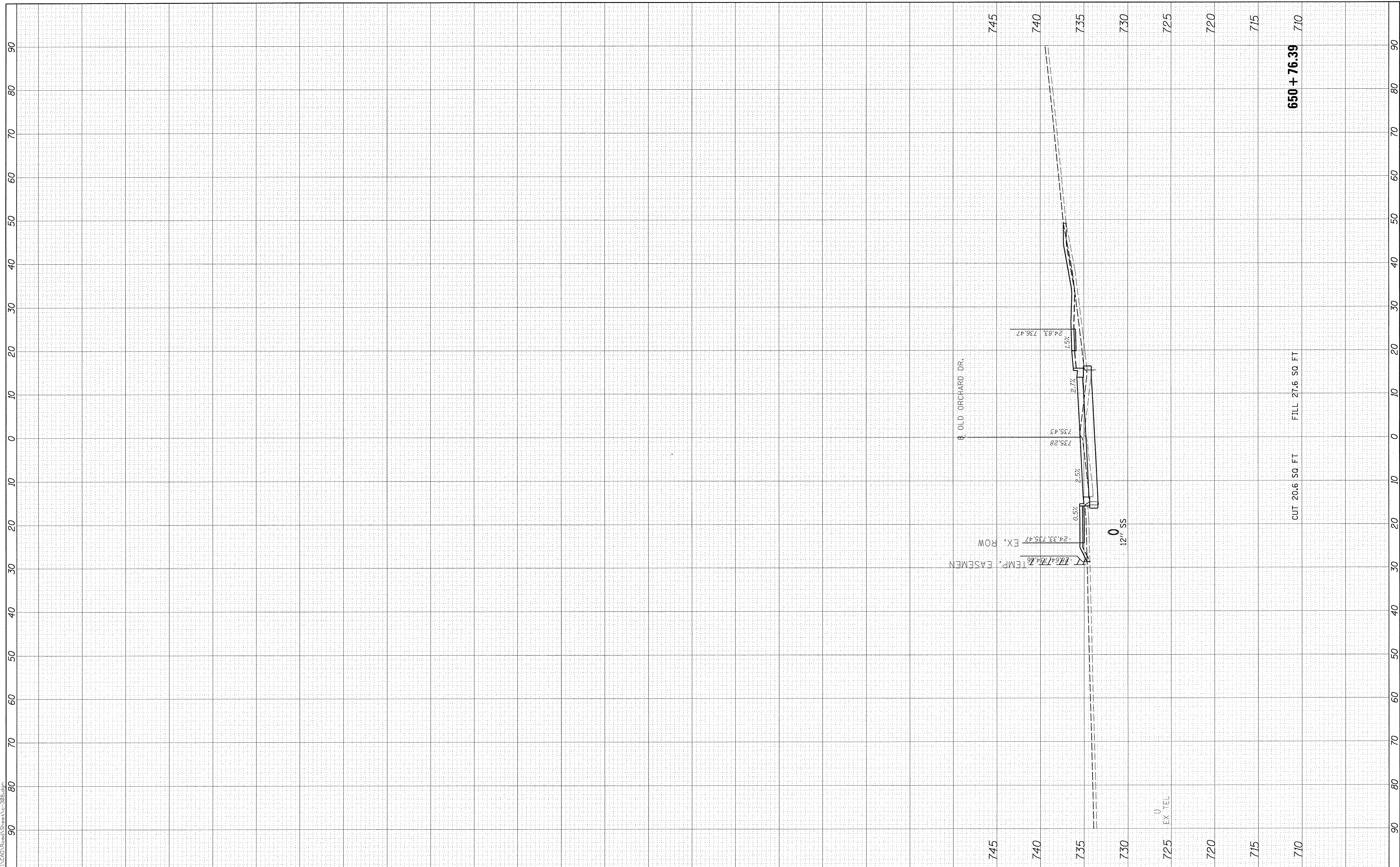
F.A.U. RTE.	SECTION	COUNTY	TOTAL SHEETS	SHEET NO.
6647	05-00302-00-PV	PEORIA	385	349
CONTRACT NO.89386				
ILLINOIS FED. AID PROJECT			M-5093(136)	

FINAL SURVEY	NO.
SURVEYED	DATE
PLOTTED	BY
AREAS CHECKED	



ORIGINAL SURVEY	NO.
SURVEYED	DATE
PLOTTED	BY
AREAS CHECKED	

LAYOUT	DLC	3/10/17
DRAWN	DLC	3/10/17
REVIEWED	MGD	3/14/17



CUT 20.6 SQ FT FILL 27.6 SQ FT

FILE NAME = I:\13\jobs\13L0171\CAD\Road\Sheet\c-308.dgn

USER NAME = carr01216
 PLOT SCALE = 10.0000' / in.
 PLOT DATE = 3/22/2017

DESIGNED - DLC
 DRAWN - DLC
 CHECKED - MGD
 DATE - 03/22/17

REVISED -
 REVISED -
 REVISED -
 REVISED -

**STATE OF ILLINOIS
 DEPARTMENT OF TRANSPORTATION**

**OLD ORCHARD DRIVE
 CROSS SECTIONS**

SCALE: 1=5V:1=10H SHEET OF SHEETS STA. 650+76.39 TO STA. 650+76.39

F.A.U. RTE. 6647	SECTION 05-00302-00-PV	COUNTY PEORIA	TOTAL SHEETS 385	SHEET NO. 350
CONTRACT NO. 89386			ILLINOIS FED. AID PROJECT M-5093(136)	