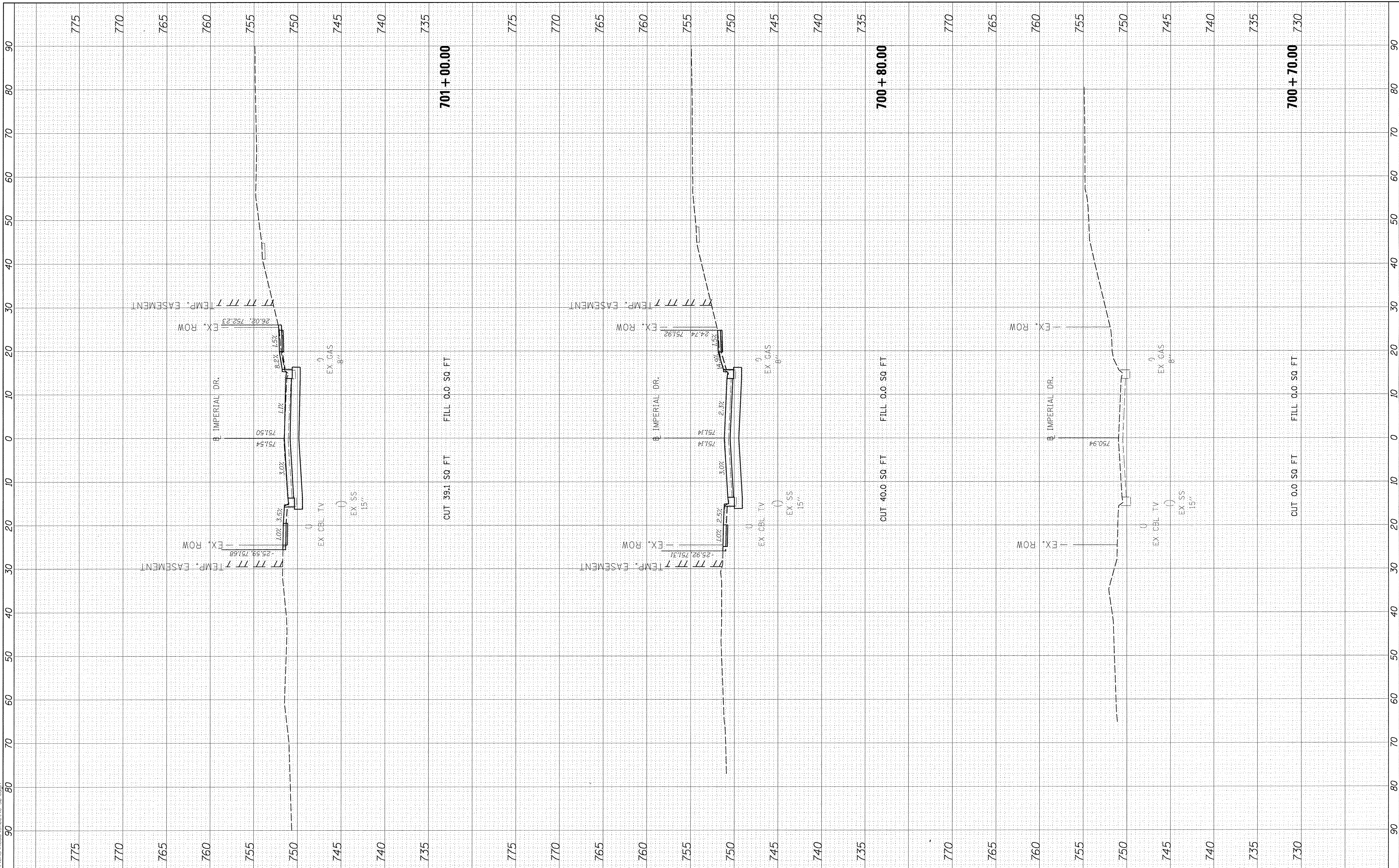


FINAL SURVEY	BY	DATE
SURVEYED		
PLOTTED		
NOTE BOOK		
AREAS		
CHECKED		
NO.		



ORIGINAL SURVEY	BY	DATE
SURVEYED		
PLOTTED		
NOTE BOOK		
AREAS		
CHECKED		
NO.		

LAYOUT	DLC	3/10/17
DRAWN	DLC	3/10/17
REVIEWED	MCD	3/14/17
I:\13\jobs\13L0171\CAD\Road\Sheet\c-389.dgn		



FILE NAME = I:\13\jobs\13L0171\CAD\Road\Sheet\c-389.dgn  
 USER NAME = carr01216

DESIGNED - DLC  
 DRAWN - DLC  
 CHECKED - MCD  
 DATE - 03/22/17

REVISIONS:  
 REVISED -  
 REVISED -  
 REVISED -  
 REVISED -

**STATE OF ILLINOIS  
 DEPARTMENT OF TRANSPORTATION**

**IMPERIAL DRIVE  
 CROSS SECTIONS**

SCALE: 1=5V:1=10H SHEET OF SHEETS STA. 700+70.00 TO STA. 701+00.00

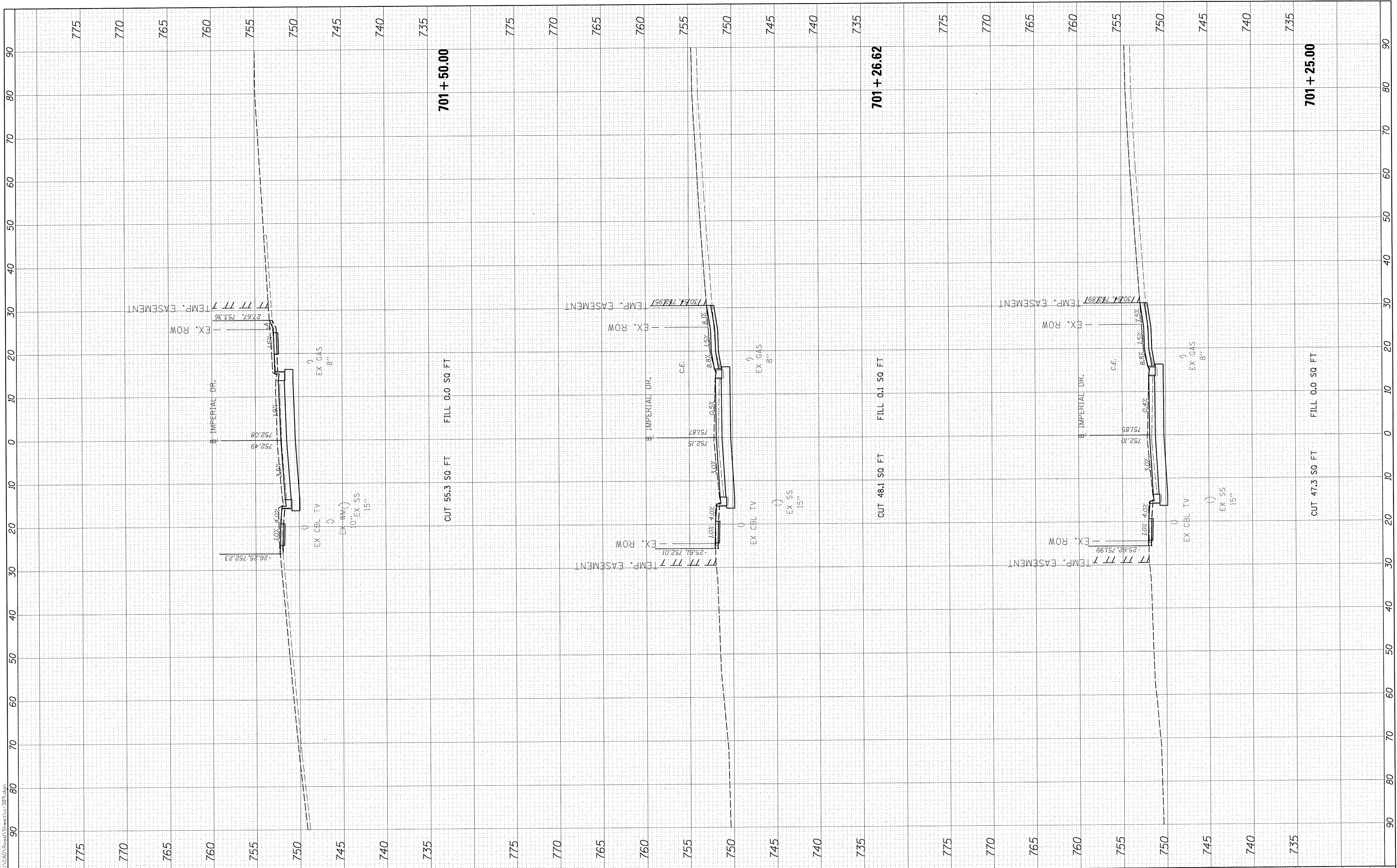
F.A.U. RTE.	SECTION	COUNTY	TOTAL SHEETS	SHEET NO.
6647	05-00302-00-PV	PEORIA	385	351
CONTRACT NO.89386				
ILLINOIS FED. AID PROJECT				M-5093(136)

FINAL SURVEY	BY	DATE
PLOTTED		
NOTE BOOK		
AREAS CHECKED		
NO.		



ORIGINAL SURVEY	BY	DATE
PLOTTED		
NOTE BOOK		
AREAS CHECKED		
NO.		

LAYOUT	DLC	3/10/17
DRAWN	DLC	3/10/17
REVIEWED	MGD	3/14/17



FILE NAME = I:\13\jobs\13L\0171\CAD\Road\Sheet\c-309.dgn  
 USER NAME = corr@1216  
 PLOT SCALE = 10.0000' / 1" = 1000  
 PLOT DATE = 3/22/2017

DESIGNED -	DLC
DRAWN -	DLC
CHECKED -	MGD
DATE -	03/22/17

REVISED -	-
REVISED -	-
REVISED -	-
REVISED -	-

**STATE OF ILLINOIS  
DEPARTMENT OF TRANSPORTATION**

**IMPERIAL DRIVE  
CROSS SECTIONS**

SCALE: 1=5V:1=10H SHEET OF SHEETS STA. 701+25.00 TO STA. 701+50.00

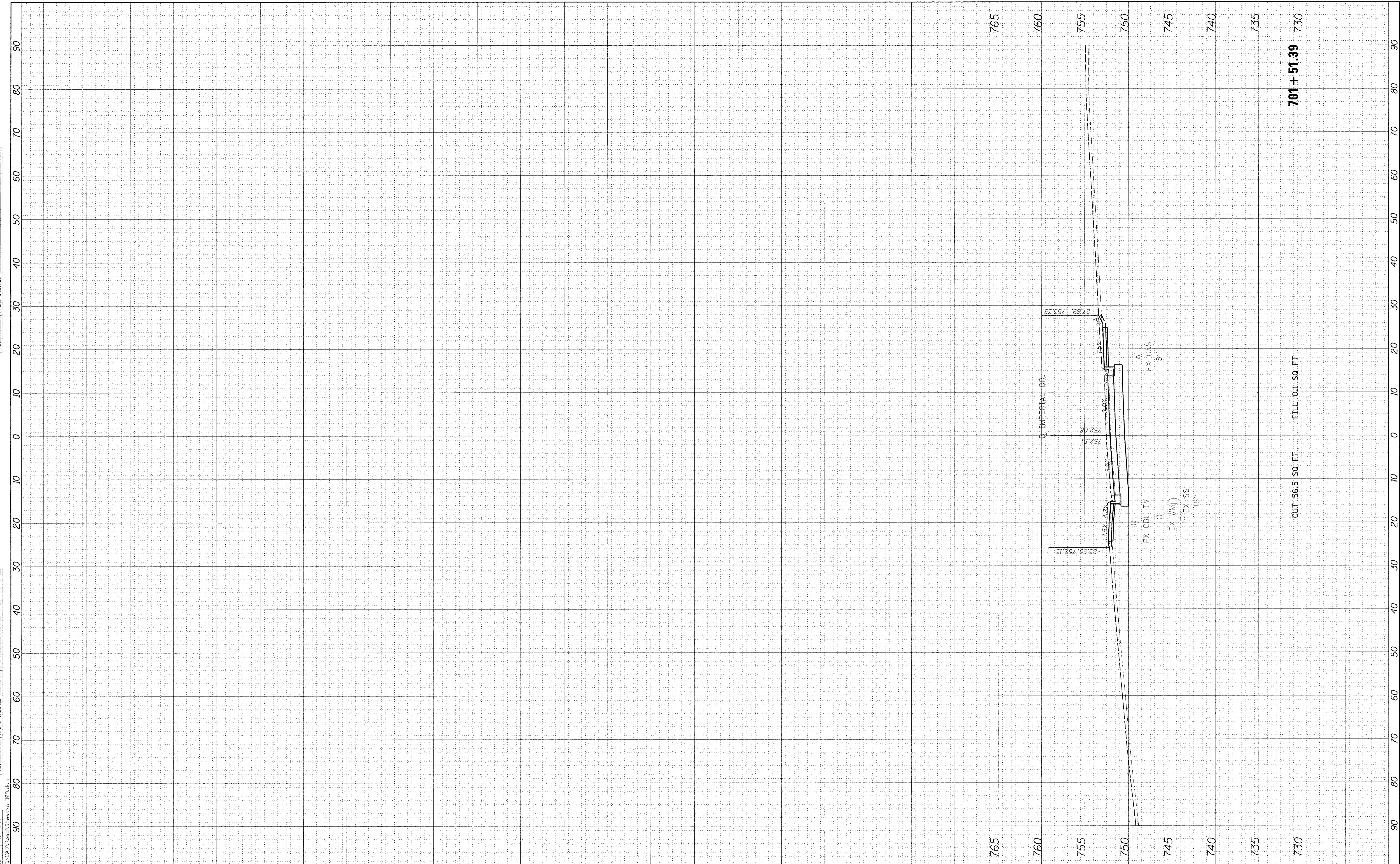
F.A.U. RTE. 6647	SECTION 05-00302-00-PV	COUNTY PEORIA	TOTAL SHEETS 385	SHEET NO. 352
CONTRACT NO.89386			ILLINOIS FED. AID PROJECT M-5093(136)	

FINAL SURVEY	SURVEYED	BY	DATE
NOTE BOOK	PLOTTED		
NO.	AREAS		
	CHECKED		



ORIGINAL SURVEY	SURVEYED	BY	DATE
NOTE BOOK	PLOTTED		
NO.	AREAS		
	CHECKED		

LAYOUT	DLC	3/10/17
DRAWN	DLC	3/10/17
REVIEWED	MCD	3/14/17



FILE NAME = I:\13\jobs\13L0171\CAD\Road\Sheet\c-309.dgn  
 USER NAME = carr01216  
 PLOT SCALE = 10.0000' / in.  
 PLOT DATE = 3/22/2017

DESIGNED - DLC  
 DRAWN - DLC  
 CHECKED - MCD  
 DATE - 03/22/17

REVISED -  
 REVISED -  
 REVISED -  
 REVISED -

**STATE OF ILLINOIS  
 DEPARTMENT OF TRANSPORTATION**

**IMPERIAL DRIVE  
 CROSS SECTIONS**

SCALE: 1+5V:1+10H SHEET OF SHEETS STA. 701+51.39 TO STA. 701+51.39

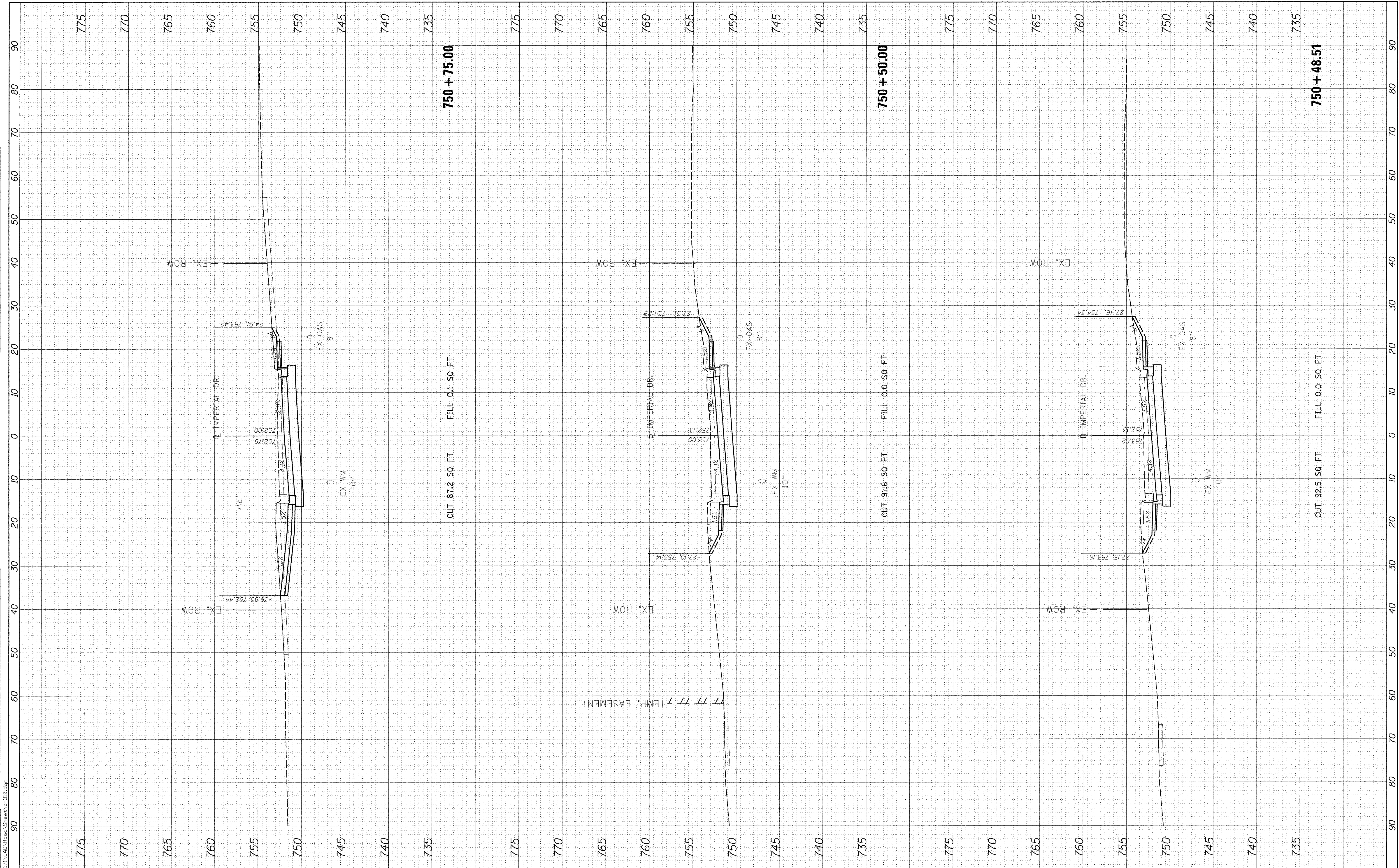
F.A.U. RTE. 6647	SECTION 05-00302-00-PV	COUNTY PEORIA	TOTAL SHEETS 385	SHEET NO. 353
CONTRACT NO. 89386			ILLINOIS FED. AID PROJECT M-5093(136)	

FINAL SURVEY	SURVEYED	BY	DATE
NOTE BOOK	PLATTED		
NO.	TEMPLATE		
	AREAS CHECKED		



ORIGINAL SURVEY	SURVEYED	BY	DATE
NOTE BOOK	PLATTED		
NO.	TEMPLATE		
	AREAS CHECKED		

LAYOUT	DLC	3/10/17
DRAWN	DLC	3/10/17
REVIEWED	MGD	3/14/17



FILE NAME = I:\13\Jobs\13L0171\CAD\Road\Sheet\c-310.dgn  
 USER NAME = cor0216  
 PLOT SCALE = 10.0000' / 1" / 100  
 PLOT DATE = 3/22/2017

DESIGNED	-	DLC	REVISED	-
DRAWN	-	DLC	REVISED	-
CHECKED	-	MGD	REVISED	-
DATE	-	03/22/17	REVISED	-

**STATE OF ILLINOIS  
DEPARTMENT OF TRANSPORTATION**

**IMPERIAL DRIVE  
CROSS SECTIONS**

SCALE: 1=5V:1=10H    SHEET    OF    SHEETS    STA. 750+48.51    TO    STA. 750+75.00

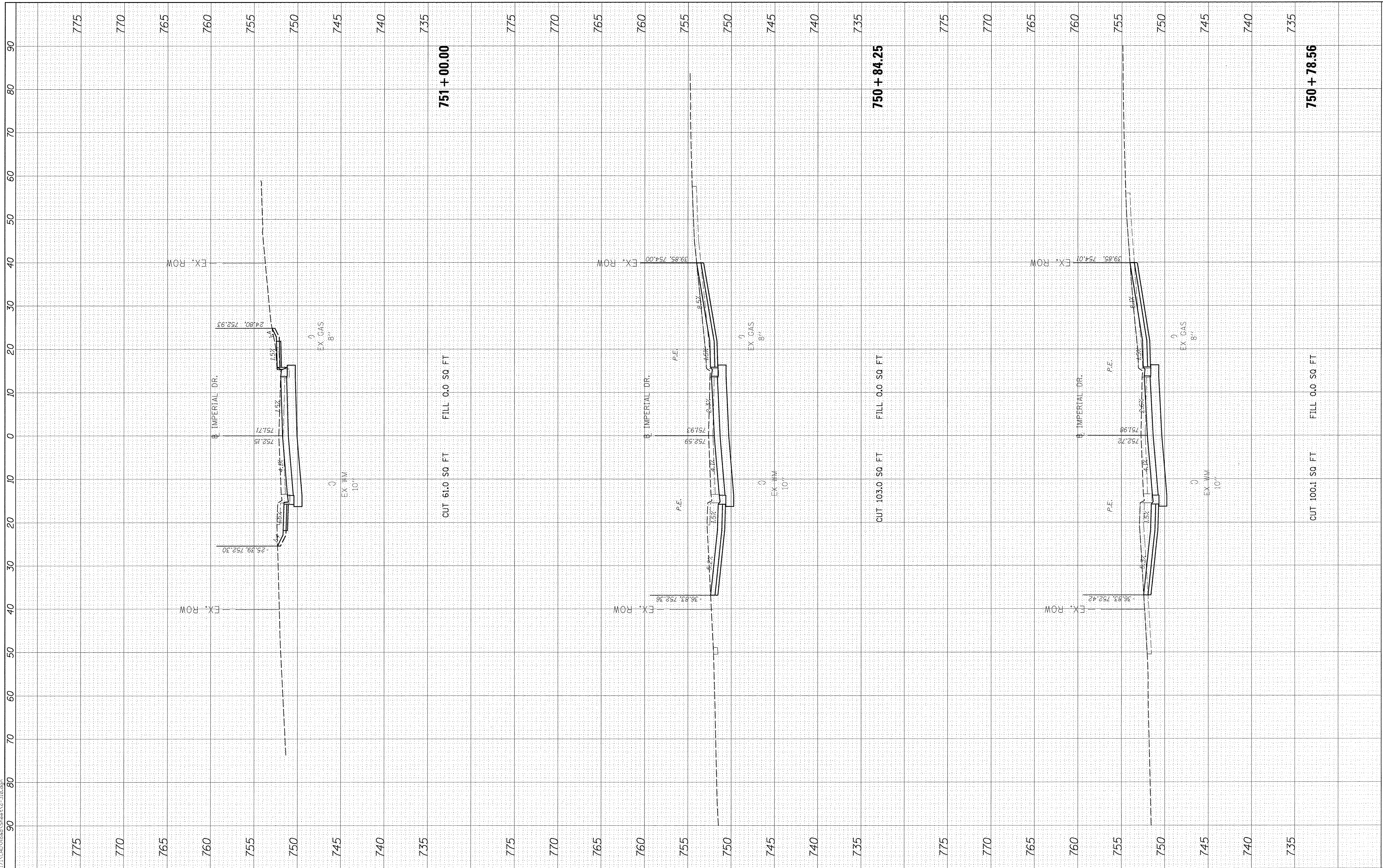
F.A.U. RTE.	SECTION	COUNTY	TOTAL SHEETS	SHEET NO.
6647	05-00302-00-PV	PEORIA	385	354
CONTRACT			NO.89386	
ILLINOIS FED. AID PROJECT			M-5093(136)	

FINAL SURVEY	SURVEYED	BY	DATE
NOTE BOOK	PLOTTED		
NO.	TEMPLATE		
	AREAS CHECKED		



ORIGINAL SURVEY	SURVEYED	BY	DATE
NOTE BOOK	PLOTTED		
NO.	TEMPLATE		
	AREAS CHECKED		

LAYOUT	DLC	3/10/17
DRAWN	DLC	3/10/17
REVIEWED	MGD	3/14/17



FILE NAME = I:\13\jobs\13L\0171\CAD\Road\Sheet\c-318.dgn  
 USER NAME = carr01216  
 PLOT SCALE = 10.0000' / in.  
 PLOT DATE = 3/22/2017

DESIGNED - DLC  
 DRAWN - DLC  
 CHECKED - MGD  
 DATE - 03/22/17

REVISED -  
 REVISED -  
 REVISED -  
 REVISED -

**STATE OF ILLINOIS  
 DEPARTMENT OF TRANSPORTATION**

**IMPERIAL DRIVE  
 CROSS SECTIONS**

SCALE: 1=5V:1=10H SHEET OF SHEETS STA. 750+78.56 TO STA. 751+00.00

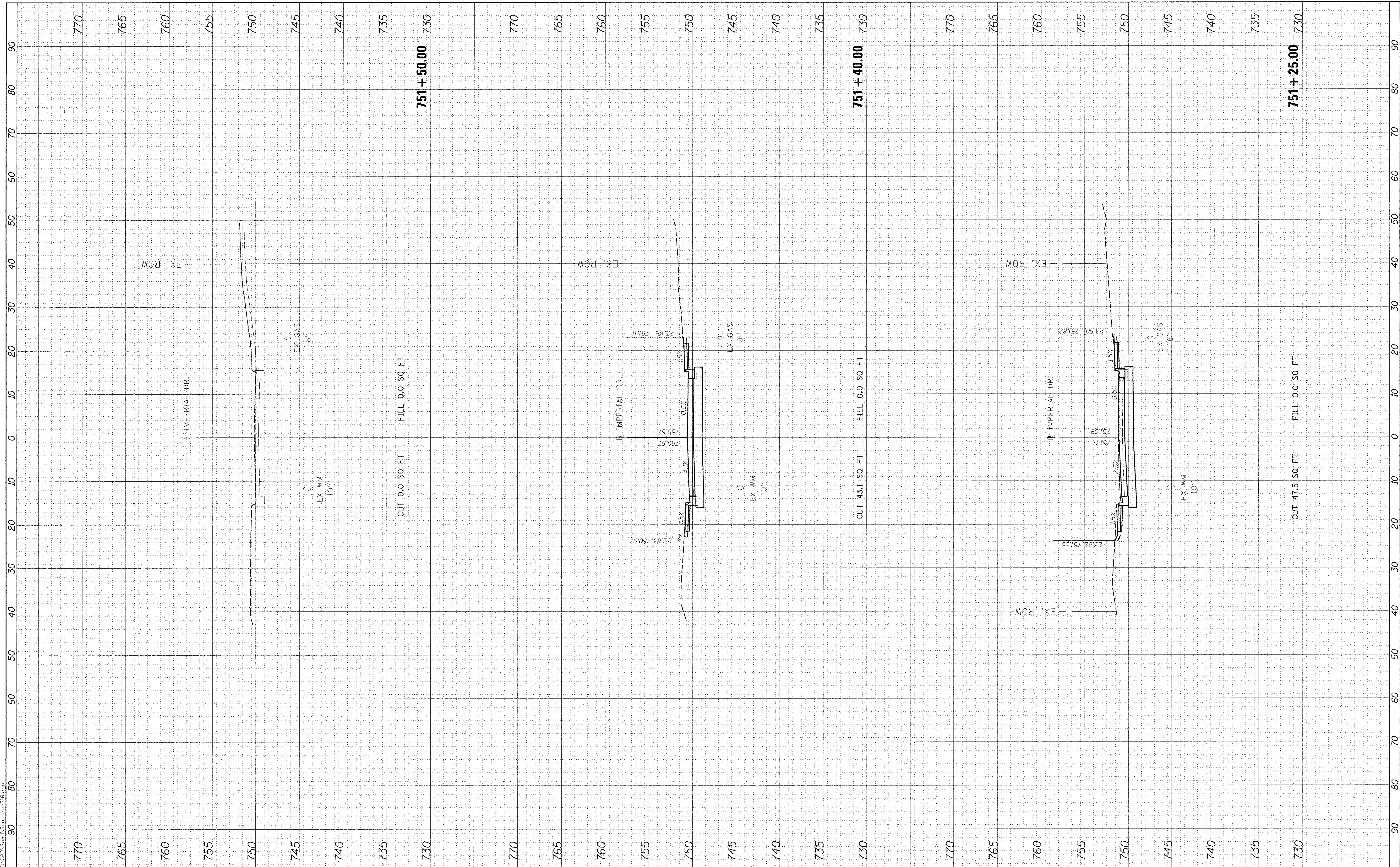
F.A.U. RTE.	SECTION	COUNTY	TOTAL SHEETS	SHEET NO.
6647	05-00302-00-PV	PEORIA	385	355
CONTRACT NO.89386				
ILLINOIS FED. AID PROJECT				M-50931361

FINAL SURVEY	SURVEYED	BY	DATE
NOTE BOOK	PLOTTED		
NO.	AREAS		
	CHECKED		



ORIGINAL SURVEY	SURVEYED	BY	DATE
NOTE BOOK	PLOTTED		
NO.	AREAS		
	CHECKED		

LAYOUT	DLC	3/10/17
DRAWN	DLC	3/10/17
REVIEWED	MGD	3/14/17



FILE NAME = I:\13\jobs\1310171\CAD\Road\Sheet\c-310.dgn  
 USER NAME = carr01216  
 PLOT SCALE = 10.0000' / 1" / 100  
 PLOT DATE = 3/22/2017

DESIGNED	-	DLC	REVISED	-
DRAWN	-	DLC	REVISED	-
CHECKED	-	MGD	REVISED	-
DATE	-	03/22/17	REVISED	-

**STATE OF ILLINOIS  
DEPARTMENT OF TRANSPORTATION**

**IMPERIAL DRIVE  
CROSS SECTIONS**

SCALE: 1=5V:1=10H SHEET OF SHEETS STA. 751+25.00 TO STA. 751+50.00

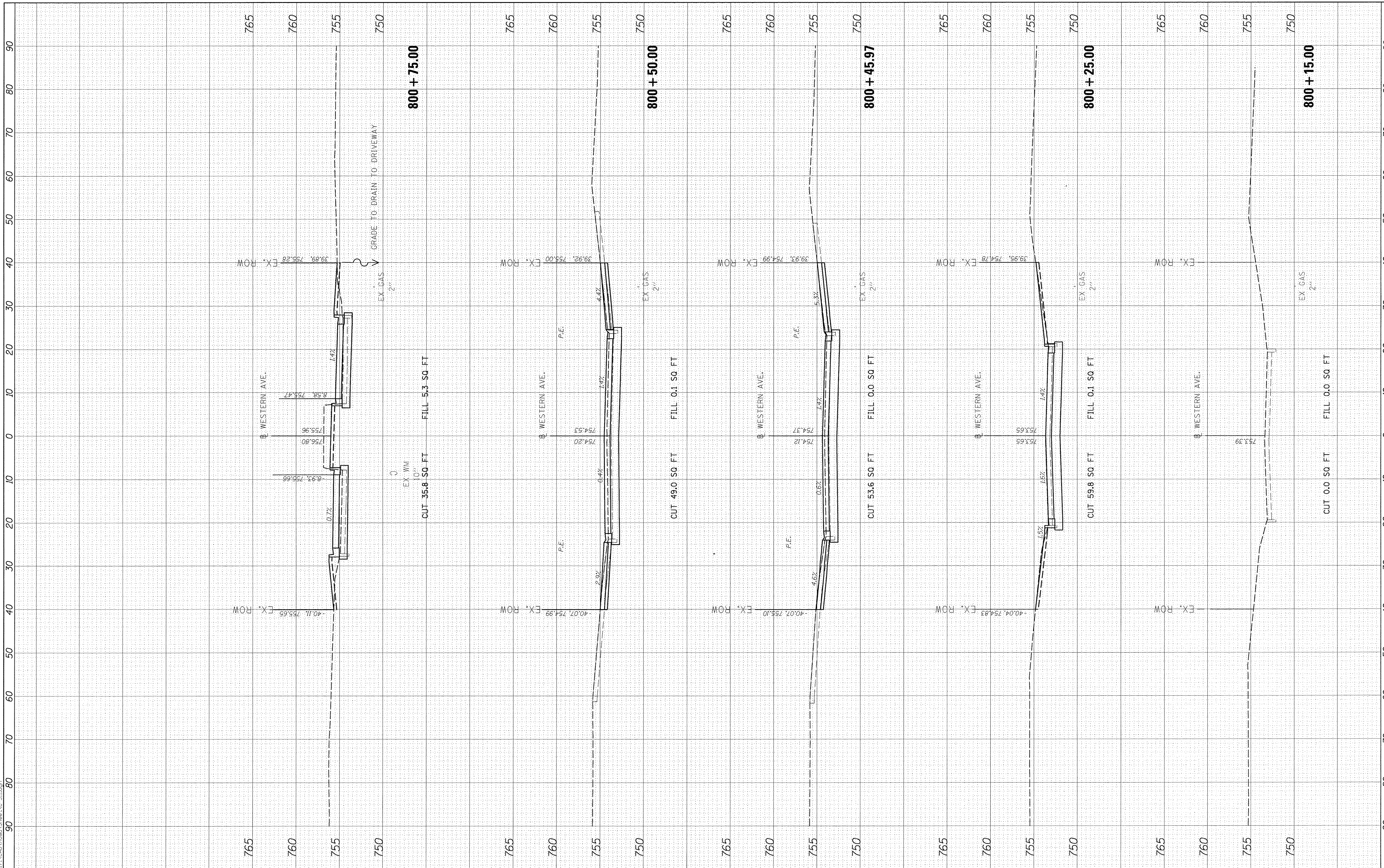
F.A.U. RTE.	SECTION	COUNTY	TOTAL SHEETS	SHEET NO.
6647	05-00302-00-PV	PEORIA	385	356
CONTRACT NO.89386				
ILLINOIS FED. AID PROJECT			M-5093(136)	

FINAL SURVEY	SURVEYED	BY	DATE
NOTE BOOK	PLOTTED		
NO.	AREAS		
	CHECKED		



ORIGINAL SURVEY	SURVEYED	BY	DATE
NOTE BOOK	PLOTTED		
NO.	AREAS		
	CHECKED		

LAYOUT	CLS	3/10/17
DRAWN	CLS	3/10/17
REVIEWED	MGD	3/14/17



FILE NAME = I:\13\jobs\1310171\CAD\Road\Sheet\c-311.dgn  
 USER NAME = carr01216  
 PLOT SCALE = 10.0000' / in.  
 PLOT DATE = 3/22/2017

DESIGNED - CLS  
 DRAWN - CLS  
 CHECKED - MGD  
 DATE - 03/22/17

REVISD -  
 REVISED -  
 REVISED -  
 REVISED -

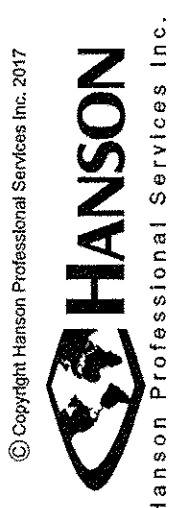
**STATE OF ILLINOIS  
 DEPARTMENT OF TRANSPORTATION**

**WESTERN AVENUE  
 CROSS SECTIONS**

SCALE: 1=5V:1=10H SHEET OF SHEETS STA. 800+15.00 TO STA. 800+75.00

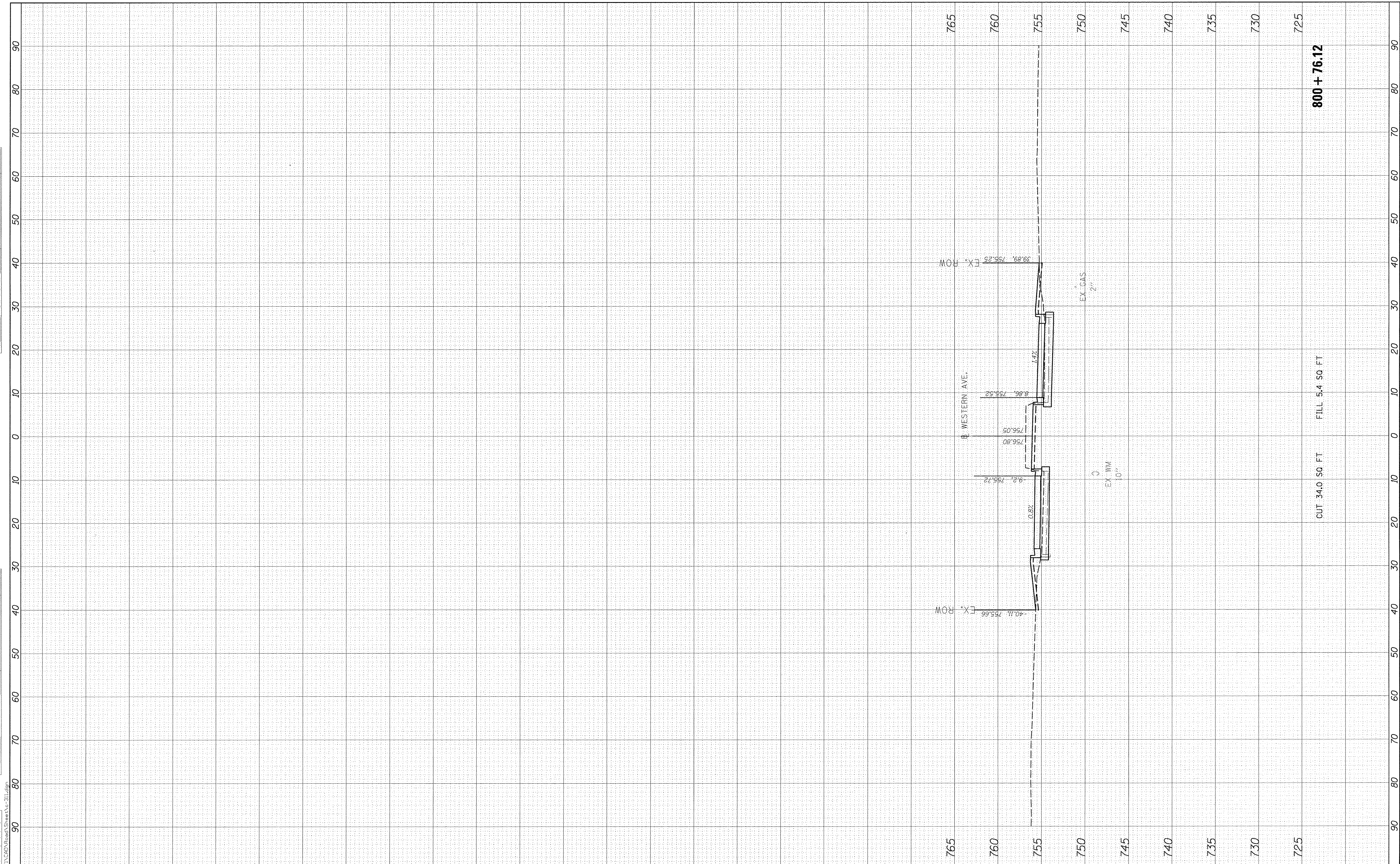
F.A.U. RTE.	SECTION	COUNTY	TOTAL SHEETS	SHEET NO.
6647	05-00302-00-PV	PEORIA	385	357
CONTRACT NO.89386			ILLINOIS FED. AID PROJECT M-5093136	

FINAL SURVEY	SURVEYED	BY	DATE
NOTE BOOK	PLOTTED		
NO.	AREAS		
	CHECKED		



ORIGINAL SURVEY	SURVEYED	BY	DATE
NOTE BOOK	PLOTTED		
NO.	AREAS		
	CHECKED		

LAYOUT	CLS	3/10/17
DRAWN	CLS	3/10/17
REVIEWED	MGD	3/14/17



FILE NAME = I:\13\jobs\13L0171\CAD\Road\Sheet\c-311.dgn  
 USER NAME = corrr01216

DESIGNED - CLS  
 DRAWN - CLS  
 CHECKED - MGD  
 DATE - 03/22/17

REVISÉ -  
 REVISÉ -  
 REVISÉ -  
 REVISÉ -

**STATE OF ILLINOIS  
 DEPARTMENT OF TRANSPORTATION**

**WESTERN AVENUE  
 CROSS SECTIONS**

SCALE: 1"=5V:1"=10H SHEET OF SHEETS STA. 800+76.12 TO STA. 800+76.12

F.A.U. RTE.	SECTION	COUNTY	TOTAL SHEETS	SHEET NO.
6647	05-00302-00-PV	PEORIA	385	358
CONTRACT NO.89386			ILLINOIS FED. AID PROJECT M-5093(136)	

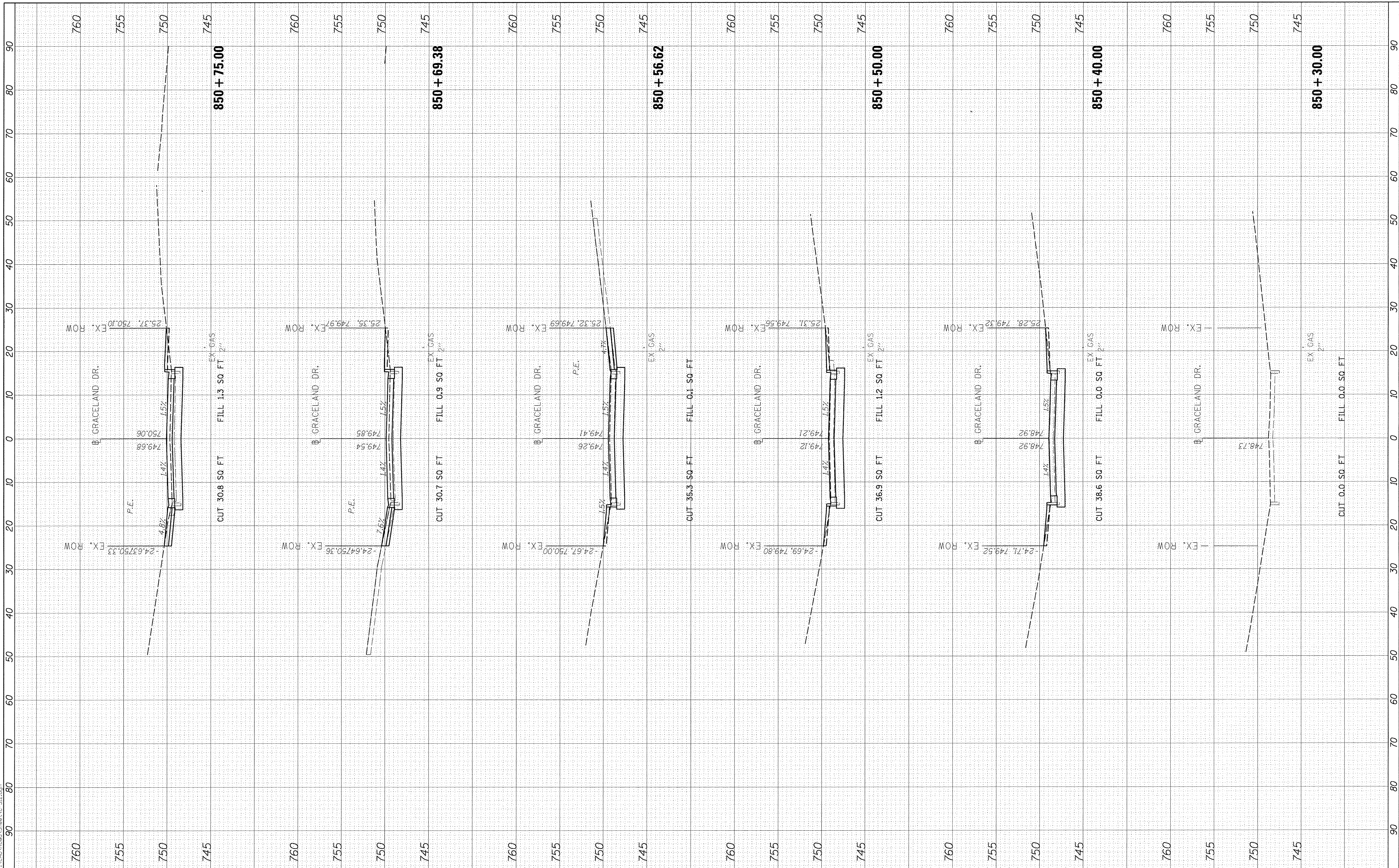


FINAL SURVEY	BY	DATE
PLOTTED		
NOTE BOOK		
AREAS CHECKED		
NO.		



ORIGINAL SURVEY	BY	DATE
PLOTTED		
NOTE BOOK		
AREAS CHECKED		
NO.		

LAYOUT	CLS	3/10/17
DRAWN	CLS	3/10/17
REVIEWED	MGD	3/14/17



FILE NAME = I:\13\jobs\131\131\131\CAD\Road\Sheet\c-312.dgn

USER NAME = carr01216  
 PLOT SCALE = 10.0000' / in.  
 PLOT DATE = 3/22/2017

DESIGNED - CLS  
 DRAWN - CLS  
 CHECKED - MGD  
 DATE - 03/22/17

REVISED -  
 REVISED -  
 REVISED -  
 REVISED -

**STATE OF ILLINOIS  
 DEPARTMENT OF TRANSPORTATION**

**GRACELAND DRIVE  
 CROSS SECTIONS**

SCALE: 1=5V:1=10H SHEET OF SHEETS STA. 850+30.00 TO STA. 850+75.00


F.A.U. RTE.	SECTION	COUNTY	TOTAL SHEETS	SHEET NO.
6647	05-00302-00-PV	PEORIA	385	359
CONTRACT NO.89386				
ILLINOIS FED. AID PROJECT			M-5093(136)	

FINAL SURVEY	SURVEYED	BY	DATE
NOTE BOOK	NO.		
AREAS CHECKED			



ORIGINAL SURVEY	SURVEYED	BY	DATE
NOTE BOOK	NO.		
AREAS CHECKED			

LAYOUT	CLS	3/10/17
DRAWN	CLS	3/10/17
REVIEWED	MGD	3/14/17



FILE NAME = I:\13\jobs\13L0171\CAD\Road\Sheet\c-312.dgn  
 USER NAME = crr-01216  
 PLOT SCALE = 10.0000' / 1"  
 PLOT DATE = 3/22/2017

DESIGNED - CLS	REVISED -
DRAWN - CLS	REVISED -
CHECKED - MGD	REVISED -
DATE - 03/22/17	REVISED -

**STATE OF ILLINOIS  
DEPARTMENT OF TRANSPORTATION**

**GRACELAND DRIVE  
CROSS SECTIONS**

SCALE: 1"=5V:1"=10H    SHEET    OF    SHEETS    STA. 851+00.00    TO    STA. 851+00.00

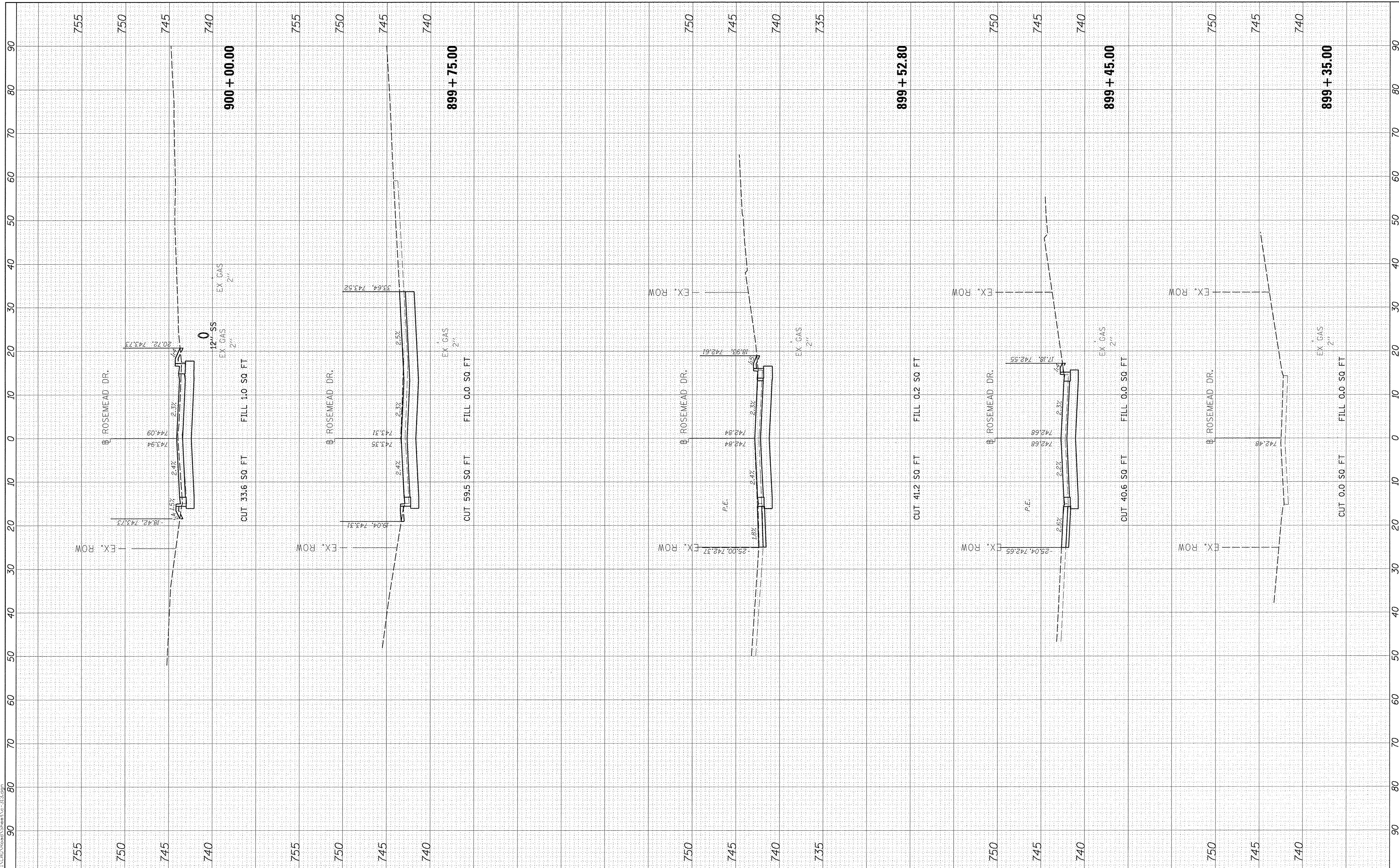
F.A.U. RTE. 6647	SECTION 05-00302-00-PV	COUNTY PEORIA	TOTAL SHEETS 385	SHEET NO. 360
CONTRACT NO. 89386			ILLINOIS FED. AID PROJECT M-5093(136)	

FINAL SURVEY	SURVEYED	BY	DATE
NOTE BOOK	PLOTTED		
NO.	TEMPLATE		
	EX. GAS		
	AREAS CHECKED		



ORIGINAL SURVEY	SURVEYED	BY	DATE
NOTE BOOK	PLOTTED		
NO.	TEMPLATE		
	EX. GAS		
	AREAS CHECKED		

LAYOUT	CLS	3/10/17
DRAWN	CLS	3/10/17
REVIEWED	MGD	3/14/17



FILE NAME = I:\13\Jobs\131071\CAD\Road\Sheet\c-313.dgn  
 USER NAME = carr01216  
 PLOT SCALE = 10.0000 "/in.  
 PLOT DATE = 3/22/2017

DESIGNED	-	CLS
DRAWN	-	CLS
CHECKED	-	MGD
DATE	-	03/22/17

REVISED	-
REVISED	-
REVISED	-
REVISED	-

**STATE OF ILLINOIS  
DEPARTMENT OF TRANSPORTATION**

**ROSEMEAD DRIVE  
CROSS SECTIONS**  
 SCALE: 1=5V:1=10H SHEET OF SHEETS STA. 899+35.00 TO STA. 900+00.00

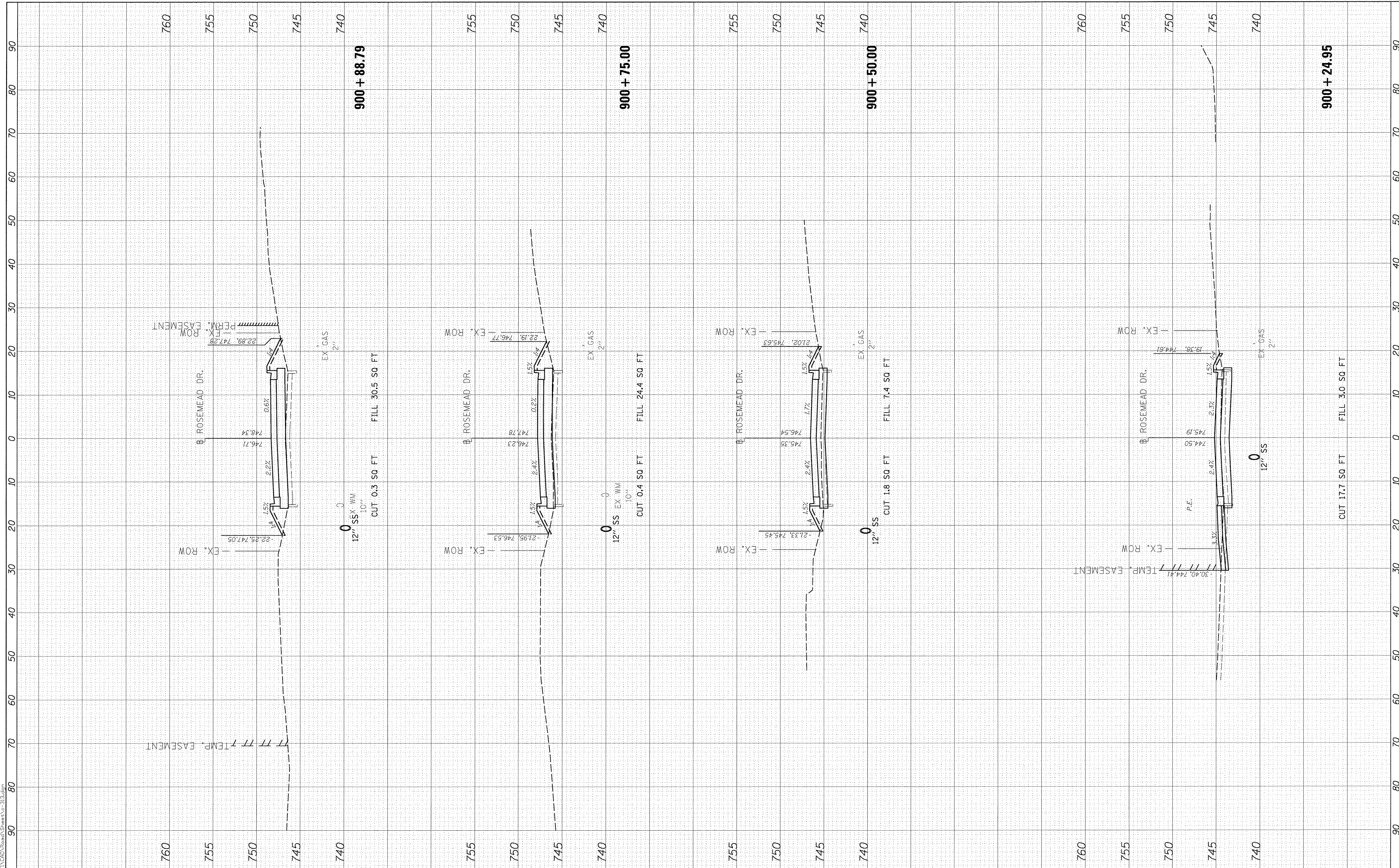
F.A.U. RTE.	SECTION	COUNTY	TOTAL SHEETS	SHEET NO.
6647	05-00302-00-PV	PEORIA	385	361
CONTRACT NO.89386				
ILLINOIS FED. AID PROJECT			M-5093(136)	

FINAL SURVEY	SURVEYED	BY	DATE
NOTE BOOK	PLOTTED		
AREAS CHECKED	TEMPLATE		
NO.	AREAS CHECKED		



ORIGINAL SURVEY	SURVEYED	BY	DATE
NOTE BOOK	PLOTTED		
AREAS CHECKED	TEMPLATE		
NO.	AREAS CHECKED		

LAYOUT	CLS	3/10/17
DRAWN	CLS	3/10/17
REVIEWED	MGD	3/14/17



FILE NAME = b:\13\jobs\13L0171\CAD\Road\Sheet\c-313.dgn  
 USER NAME = car-01216  
 PLOT SCALE = 10.0000' / 1"  
 PLOT DATE = 3/22/2017

DESIGNED - CLS  
 DRAWN - CLS  
 CHECKED - MGD  
 DATE - 03/22/17

REVISED -  
 REVISED -  
 REVISED -  
 REVISED -

**STATE OF ILLINOIS  
 DEPARTMENT OF TRANSPORTATION**

**ROSEMEAD DRIVE  
 CROSS SECTIONS**

SCALE: 1=5V:1=10H SHEET OF SHEETS STA. 900+24.95 TO STA. 900+88.79

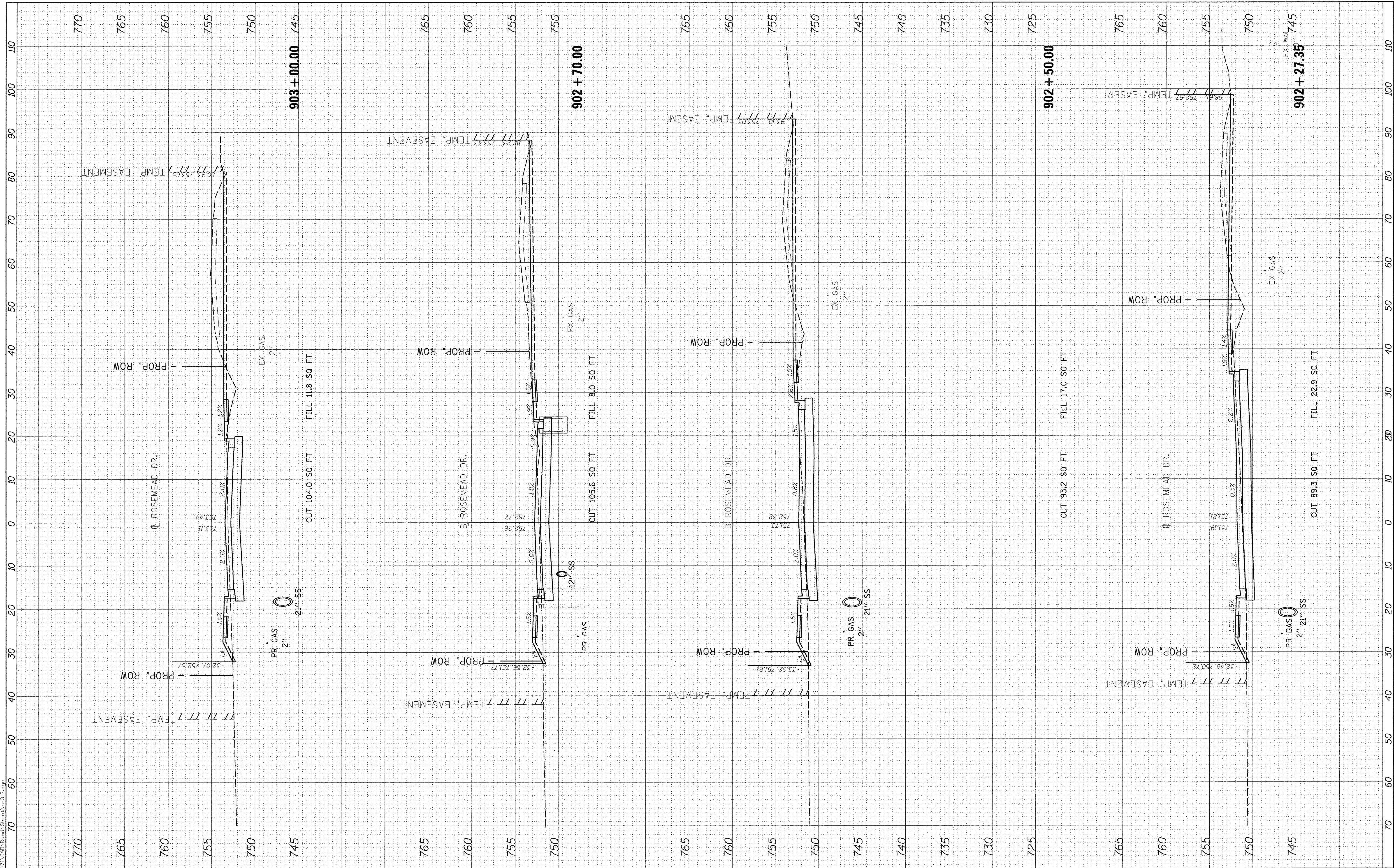
F.A.U. RTE.	SECTION	COUNTY	TOTAL SHEETS	SHEET NO.
6647	05-00302-00-PV	PEORIA	385	362
CONTRACT NO. 89386				
ILLINOIS FED. AID PROJECT			M-5093(136)	

FINAL SURVEY	BY	DATE
PLOTTED		
NOTE BOOK		
AREAS CHECKED		
NO.		



ORIGINAL SURVEY	BY	DATE
PLOTTED		
NOTE BOOK		
AREAS CHECKED		
NO.		

LAYOUT	CLS	3/10/17
DRAWN	CLS	3/10/17
REVIEWED	MCD	3/14/17



FILE NAME = I:\13\jobs\1310171\CAD\Road\Sheet\c-313.dgn  
 USER NAME = corrr01216  
 DESIGNED - CLS  
 DRAWN - CLS  
 CHECKED - MCD  
 DATE - 03/22/17  
 PLOT SCALE = 10.0000' / 1"  
 PLOT DATE = 3/22/2017

REVISOR -  
 REVISION -  
 REVISION -  
 REVISION -

STATE OF ILLINOIS  
 DEPARTMENT OF TRANSPORTATION

ROSEMEAD DRIVE  
 CROSS SECTIONS

SCALE: 1"=5V:1"=10H SHEET OF SHEETS STA. 902+27.35 TO STA. 903+00.00

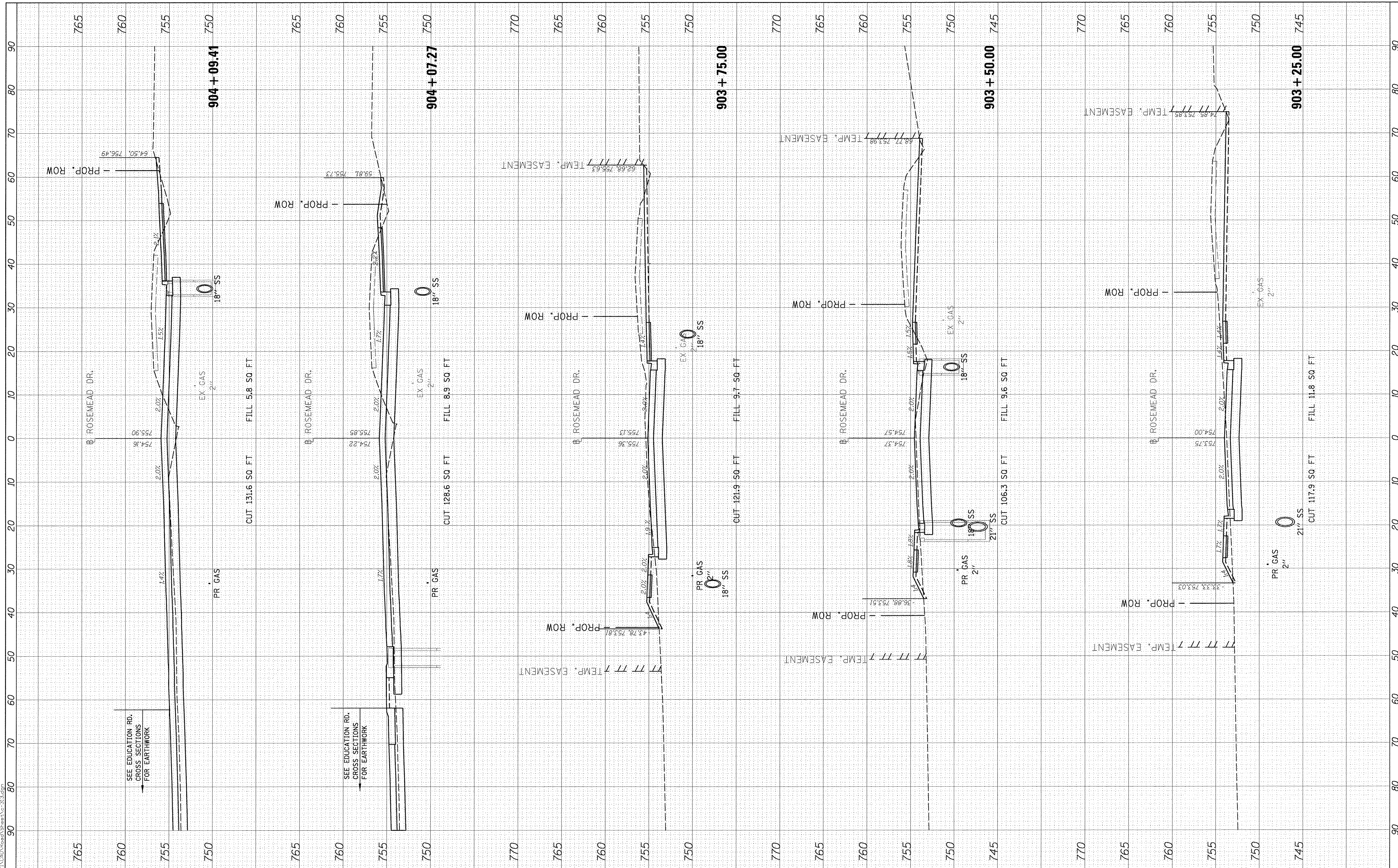
F.A.U. RTE.	SECTION	COUNTY	TOTAL SHEETS	SHEET NO.
6647	05-00302-00-PV	PEORIA	385	363
CONTRACT NO.89386				
ILLINOIS FED. AID PROJECT				M-5093(136)

FINAL SURVEY	SURVEYED	BY	DATE
NOTE BOOK	PLOTTED		
AREAS CHECKED	TEMPLATE		
	AREAS CHECKED		

© Copyright Hanson Professional Services Inc. 2017  
**HANSON**  
 Hanson Professional Services Inc.

ORIGINAL SURVEY	SURVEYED	BY	DATE
NOTE BOOK	PLOTTED		
AREAS CHECKED	TEMPLATE		
	AREAS CHECKED		

LAYOUT	CLS	3/10/17
DRAWN	CLS	3/10/17
REVIEWED	MCD	3/14/17



FILE NAME = I:\13\Jobs\131.0171\CAD\Road\Sheet\c-313.dgn  
 USER NAME = carr01216  
 PLOT SCALE = 10.0000' / 1" / in.  
 PLOT DATE = 3/22/2017

DESIGNED	-	CLS
DRAWN	-	CLS
CHECKED	-	MCD
DATE	-	03/22/17

REVISED	-
REVISED	-
REVISED	-
REVISED	-

**STATE OF ILLINOIS  
 DEPARTMENT OF TRANSPORTATION**

**ROSEMEAD DRIVE  
 CROSS SECTIONS**

SCALE: 1=5V:1=10H SHEET OF SHEETS STA. 903+25.00 TO STA. 904+09.41

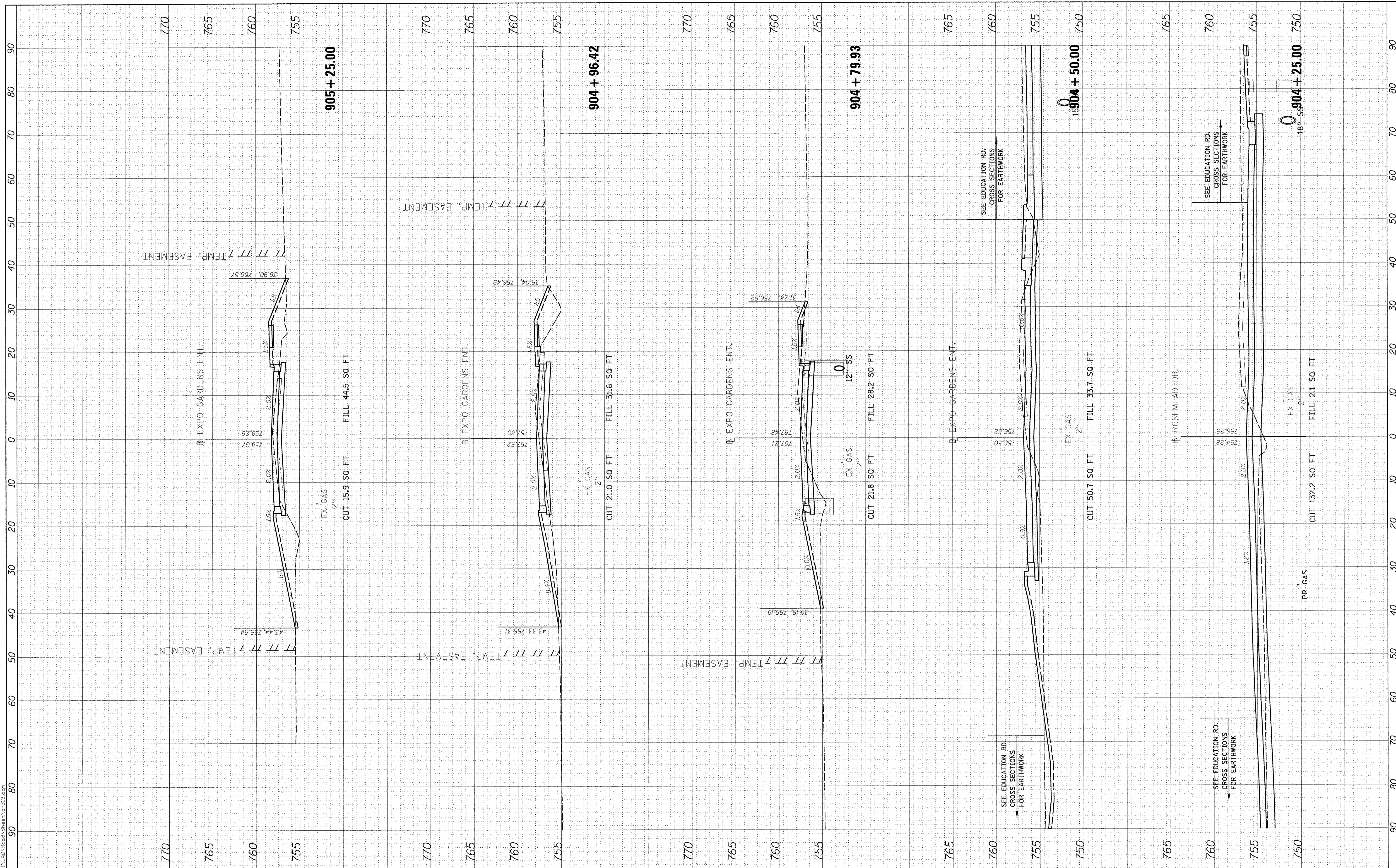
F.A.U. RTE.	SECTION	COUNTY	TOTAL SHEETS	SHEET NO.
6647	05-00302-00-PV	PEORIA	385	364
CONTRACT NO.89386				
ILLINOIS FED. AID PROJECT			M-5093(136)	

FINAL SURVEY	SURVEYED	BY	DATE
NOTE BOOK	PLOTTED		
AREAS CHECKED	TEMPLATE		
NO.	AREAS CHECKED		



ORIGINAL SURVEY	SURVEYED	BY	DATE
NOTE BOOK	PLOTTED		
AREAS CHECKED	TEMPLATE		
NO.	AREAS CHECKED		

LAYOUT	CLS	3/10/17
DRAWN	CLS	3/10/17
REVIEWED	MGD	3/14/17



FILE NAME = I:\13\jobs\1310171\CAD\Road\Sheet\c-313.dgn  
 USER NAME = car-01216  
 PLOT SCALE = 10.0000' / 1"  
 PLOT DATE = 3/22/2017

DESIGNED	- CLS
DRAWN	- CLS
CHECKED	- MGD
DATE	- 03/22/17

REVISED	-
REVISED	-
REVISED	-
REVISED	-

**STATE OF ILLINOIS  
DEPARTMENT OF TRANSPORTATION**

**ROSEMEAD DRIVE  
CROSS SECTIONS**

SCALE: 1"=5V:1"=10H SHEET OF SHEETS STA. 904+25.00 TO STA. 905+25.00

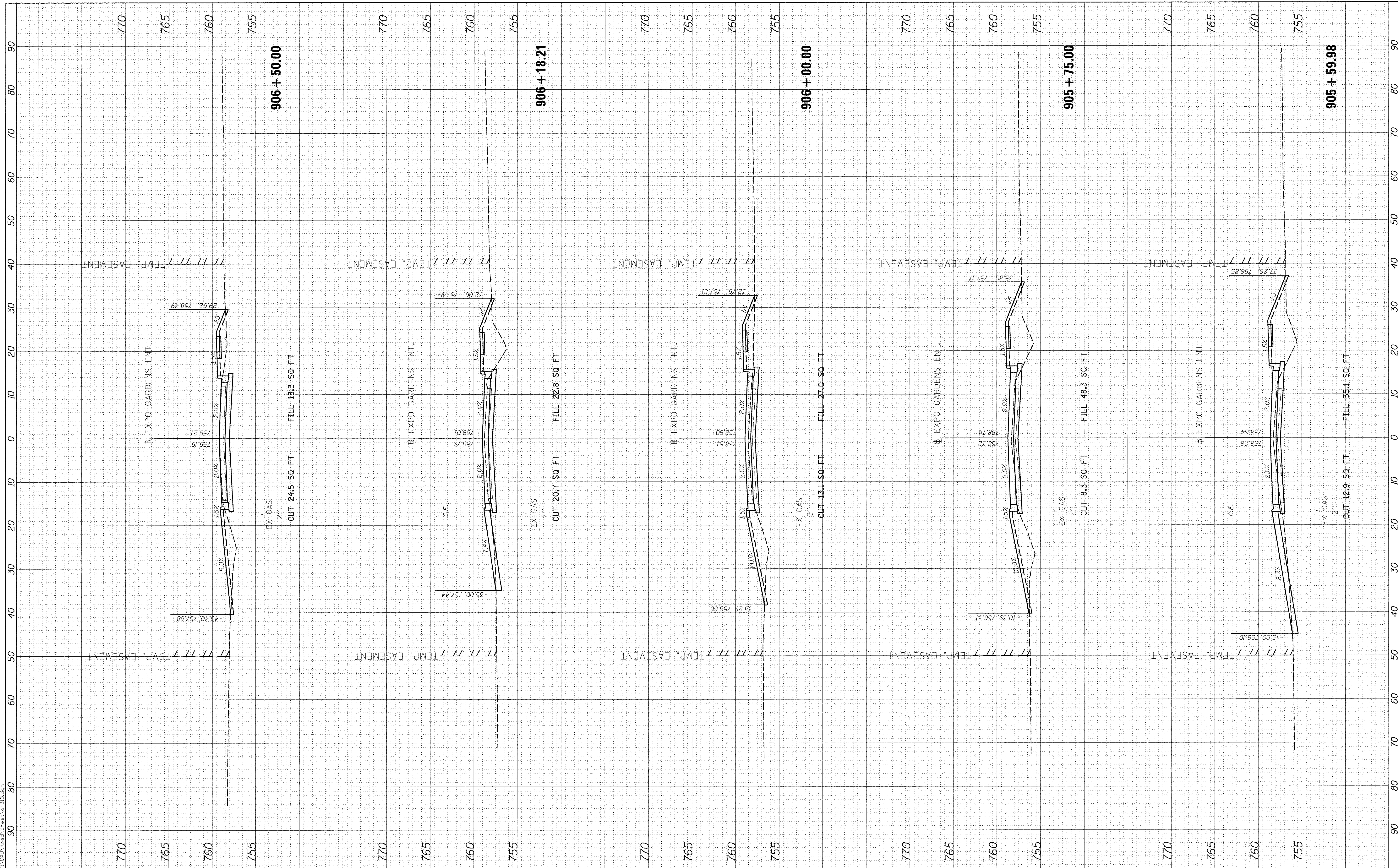
F.A.U. RTE.	SECTION	COUNTY	TOTAL SHEETS	SHEET NO.
6647	05-00302-00-PV	PEORIA	385	365
CONTRACT NO. 89386			ILLINOIS FED. AID PROJECT M-5093(136)	

FINAL SURVEY	SURVEYED	BY	DATE
NOTE BOOK	PLOTTED		
AREAS CHECKED	TEMPLATE		
NO.	AREAS CHECKED		



ORIGINAL SURVEY	SURVEYED	BY	DATE
NOTE BOOK	PLOTTED		
AREAS CHECKED	TEMPLATE		
NO.	AREAS CHECKED		

LAYOUT	CLS	3/10/17
DRAWN	CLS	3/10/17
REVIEWED	MGD	3/14/17



FILE NAME = I:\13\Jobs\13L0171\Road\Sheet\c-313.dgn  
 USER NAME = carr01216  
 PLOT SCALE = 10.0000' / in.  
 PLOT DATE = 3/22/2017

DESIGNED	- CLS
DRAWN	- CLS
CHECKED	- MGD
DATE	- 03/22/17

REVISED	-
REVISED	-
REVISED	-
REVISED	-

**STATE OF ILLINOIS  
DEPARTMENT OF TRANSPORTATION**

**ROSEMEAD DRIVE  
CROSS SECTIONS**

SCALE: 1=5V:1=10H SHEET OF SHEETS STA. 905+59.98 TO STA. 906+50.00

F.A.U. RTE.	SECTION	COUNTY	TOTAL SHEETS	SHEET NO.
6647	05-00302-00-PV	PEORIA	385	366
CONTRACT NO.89386				
ILLINOIS FED. AID PROJECT				M-5093(136)




FINAL SURVEY NO.	SURVEYED PLOTTED TEMPLATE AREAS CHECKED	BY	DATE



ORIGINAL SURVEY NO.	SURVEYED PLOTTED TEMPLATE AREAS CHECKED	BY	DATE

LAYOUT	CLS	3/10/17
DRAWN	CLS	3/10/17
REVIEWED	MGD	3/14/17



FILE NAME = I:\13\jobs\13L0171\CAD\Road\Sheet\c-313.dgn

USER NAME = carr01216  
 PLOT SCALE = 10.0000' / in.  
 PLOT DATE = 3/22/2017

DESIGNED - CLS  
 DRAWN - CLS  
 CHECKED - MGD  
 DATE - 03/22/17

REVISED -  
 REVISED -  
 REVISED -  
 REVISED -

**STATE OF ILLINOIS  
 DEPARTMENT OF TRANSPORTATION**

**ROSEMEAD DRIVE  
 CROSS SECTIONS**

SCALE: 1=5V:1=10H SHEET OF SHEETS STA. 906+75.00 TO STA. 906+75.00

F.A.U. RTE.	SECTION	COUNTY	TOTAL SHEETS	SHEET NO.
6647	05-00302-00-PV	PEORIA	385	367
CONTRACT NO.89386			ILLINOIS FED. AID PROJECT M-5093(136)	

FINAL SURVEY	BY	DATE
SURVEYED		
PLOTTED		
NOTE BOOK		
AREAS		
CHECKED		
NO.		

ORIGINAL SURVEY	BY	DATE
SURVEYED		
PLOTTED		
NOTE BOOK		
AREAS		
CHECKED		
NO.		

LAYOUT	CLS	3/10/17
DRAWN	CLS	3/10/17
REVIEWED	MGD	3/14/17

FILE NAME = J:\13\jobs\13L0171\CAD\Road\Sheet\c-314.dgn  
 USER NAME = carr01216  
 PLOT SCALE = 10.0000' / 1" /  
 PLOT DATE = 3/22/2017

DESIGNED - CLS  
 DRAWN - CLS  
 CHECKED - MGD  
 DATE - 03/22/17

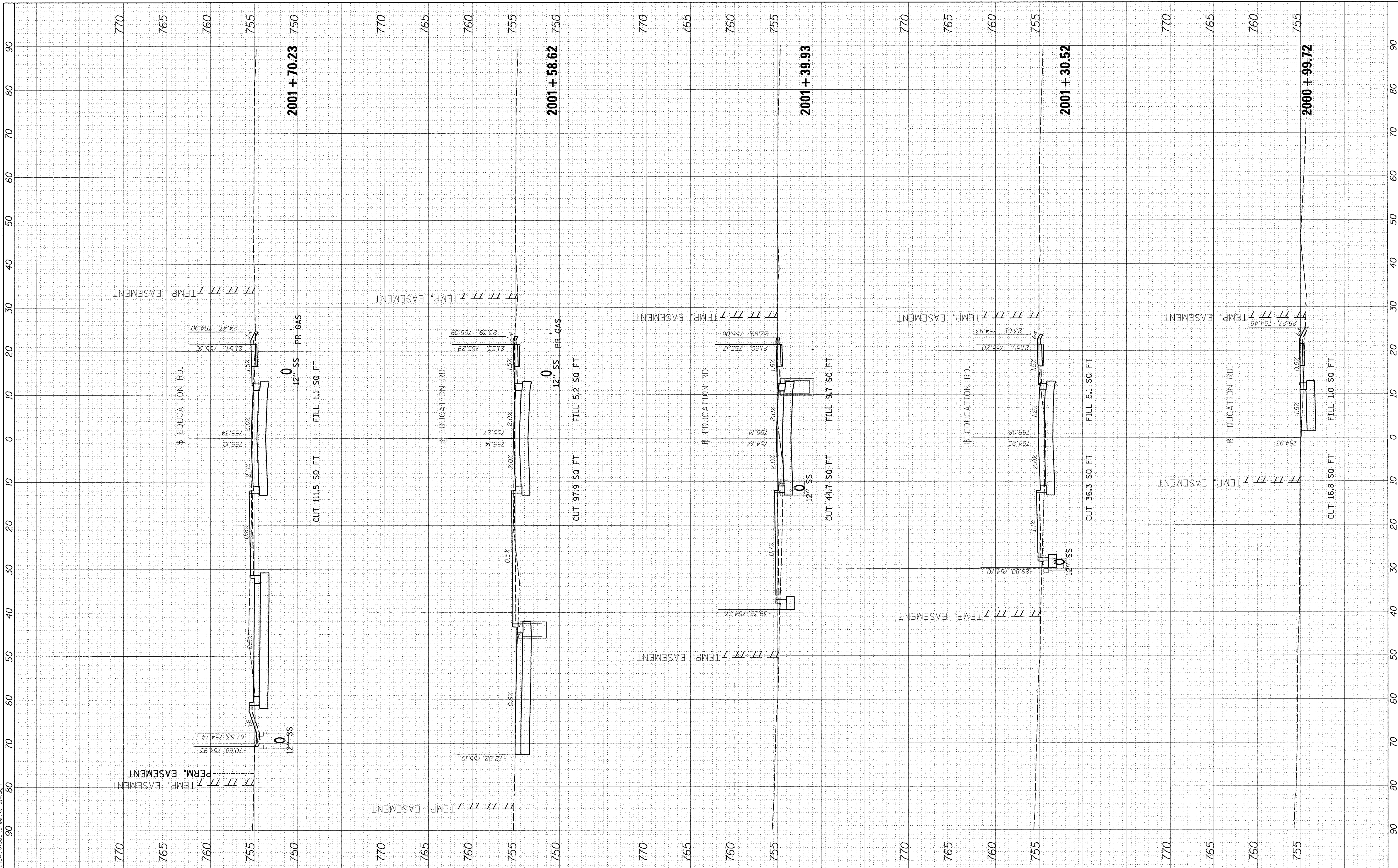
REVISED -  
 REVISED -  
 REVISED -  
 REVISED -

**STATE OF ILLINOIS  
 DEPARTMENT OF TRANSPORTATION**

**EDUCATION ROAD  
 CROSS SECTIONS**

SCALE: 1=5V:1=10H SHEET OF SHEETS STA. 2000+99.72 TO STA. 2001+70.23

F.A.U. RTE.	SECTION	COUNTY	TOTAL SHEETS	SHEET NO.
6647	05-00302-00-PV	PEORIA	385	368
CONTRACT NO.89386				
ILLINOIS FED. AID PROJECT			M-50931(136)	



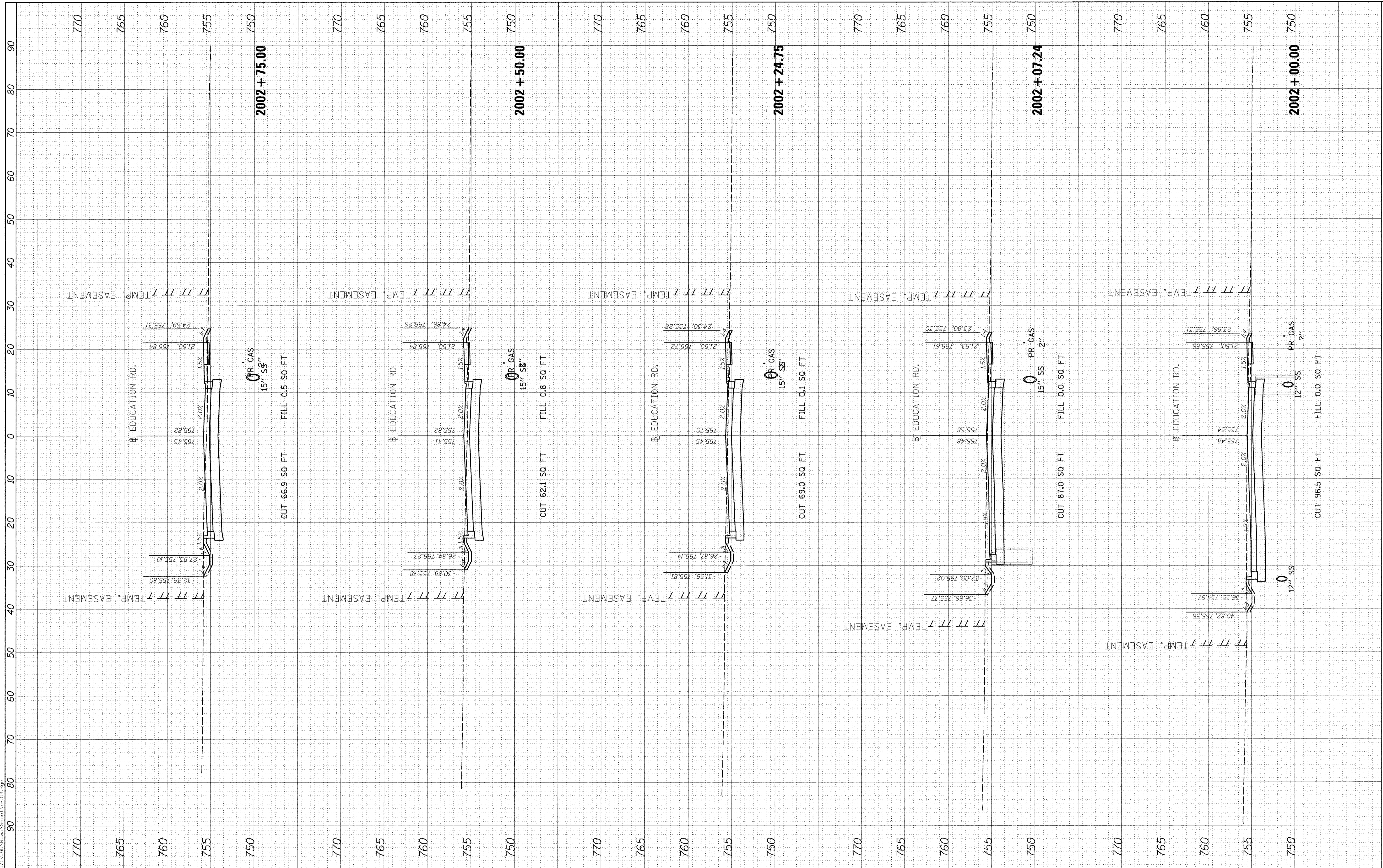
© Copyright Hanson Professional Services Inc. 2017  
 Hanson Professional Services Inc.

FINAL SURVEY	SURVEYED	BY	DATE
NOTE BOOK	PLOTTED		
NO.	TEMPLATE		
	AREAS CHECKED		



ORIGINAL SURVEY	SURVEYED	BY	DATE
NOTE BOOK	PLOTTED		
NO.	TEMPLATE		
	AREAS CHECKED		

LAYOUT	CLS	3/10/17
DRAWN	CLS	3/10/17
REVIEWED	MGD	3/14/17



FILE NAME = I:\13\jobs\131\0171\CAD\Road\Sheet\c-314.dgn  
 USER NAME = carr01216  
 PLOT SCALE = 10.0000' / 1"  
 PLOT DATE = 3/22/2017

DESIGNED - CLS  
 DRAWN - CLS  
 CHECKED - MGD  
 DATE - 03/22/17

REVISED -  
 REVISED -  
 REVISED -  
 REVISED -

**STATE OF ILLINOIS  
 DEPARTMENT OF TRANSPORTATION**

**EDUCATION ROAD  
 CROSS SECTIONS**  
 SCALE: 1=5V:1=10H SHEET OF SHEETS STA. 2002+00.00 TO STA. 2002+75.00

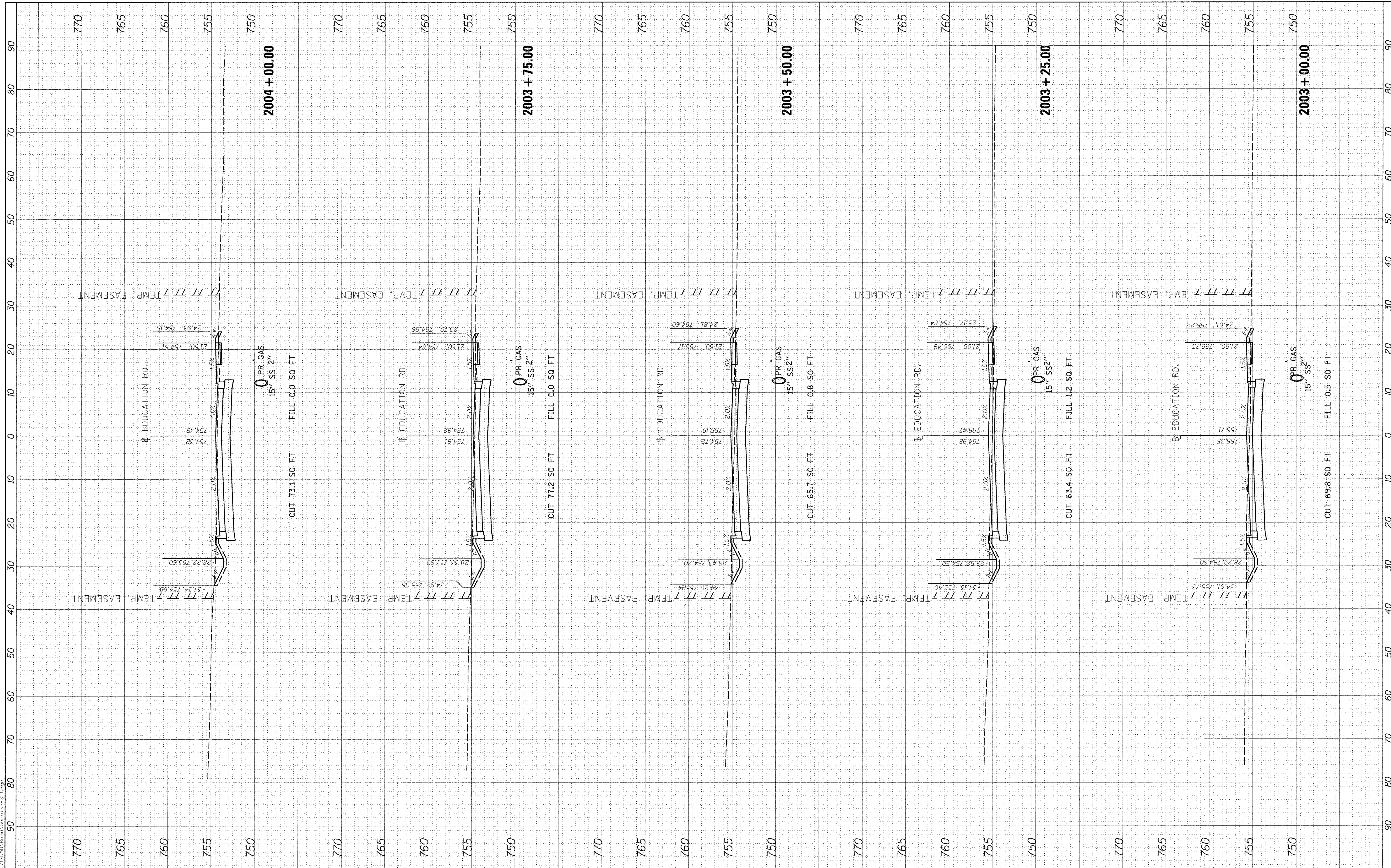
F.A.U. RTE.	SECTION	COUNTY	TOTAL SHEETS	SHEET NO.
6647	05-00302-00-PV	PEORIA	385	369
CONTRACT NO.89386			ILLINOIS FED. AID PROJECT M-5093(136)	

FINAL SURVEY	SURVEYED	BY	DATE
NOTE BOOK NO.	PLOTTED		
	TEMPLATE		
	AREAS CHECKED		



ORIGINAL SURVEY	SURVEYED	BY	DATE
NOTE BOOK NO.	PLOTTED		
	TEMPLATE		
	AREAS CHECKED		

LAYOUT	CLS	3/10/17
DRAWN	CLS	3/10/17
REVIEWED	MGD	3/14/17



FILE NAME = H:\13jobs\1310171\CAD\Road\Sheet\c-314.dgn  
 USER NAME = carr01216  
 PLOT SCALE = 10.0000' / in.  
 PLOT DATE = 3/22/2017

DESIGNED	- CLS
DRAWN	- CLS
CHECKED	- MGD
DATE	- 03/22/17

REVISED	-
REVISED	-
REVISED	-
REVISED	-

**STATE OF ILLINOIS  
DEPARTMENT OF TRANSPORTATION**

**EDUCATION ROAD  
CROSS SECTIONS**

SCALE: 1:5V:1=10H SHEET OF SHEETS STA. 2003+00.00 TO STA. 2004+00.00


F.A.U. RTE.	SECTION	COUNTY	TOTAL SHEETS	SHEET NO.
6647	05-00302-00-PV	PEORIA	385	370
CONTRACT NO.89386			ILLINOIS FED. AID PROJECT M-50931(136)	

FINAL SURVEY	SURVEYED	BY	DATE
NOTE BOOK	PLOTTED		
NO.	TEMPLATE		
	AREAS CHECKED		



ORIGINAL SURVEY	SURVEYED	BY	DATE
NOTE BOOK	PLOTTED		
NO.	TEMPLATE		
	AREAS CHECKED		

LAYOUT	CLS	3/10/17
DRAWN	CLS	3/10/17
REVIEWED	MGD	3/14/17



FILE NAME = J:\13\Jobs\13L\0171\CAD\Road\Sheet\c-314.dgn  
USER NAME = carr01216

DESIGNED - CLS  
DRAWN - CLS  
CHECKED - MGD  
DATE - 03/22/17

REVISED -  
REVISED -  
REVISED -  
REVISED -

**STATE OF ILLINOIS  
DEPARTMENT OF TRANSPORTATION**

**EDUCATION ROAD  
CROSS SECTIONS**

SCALE: 1=5V:1=10H SHEET OF SHEETS STA. 2004+25.00 TO STA. 2005+36.21

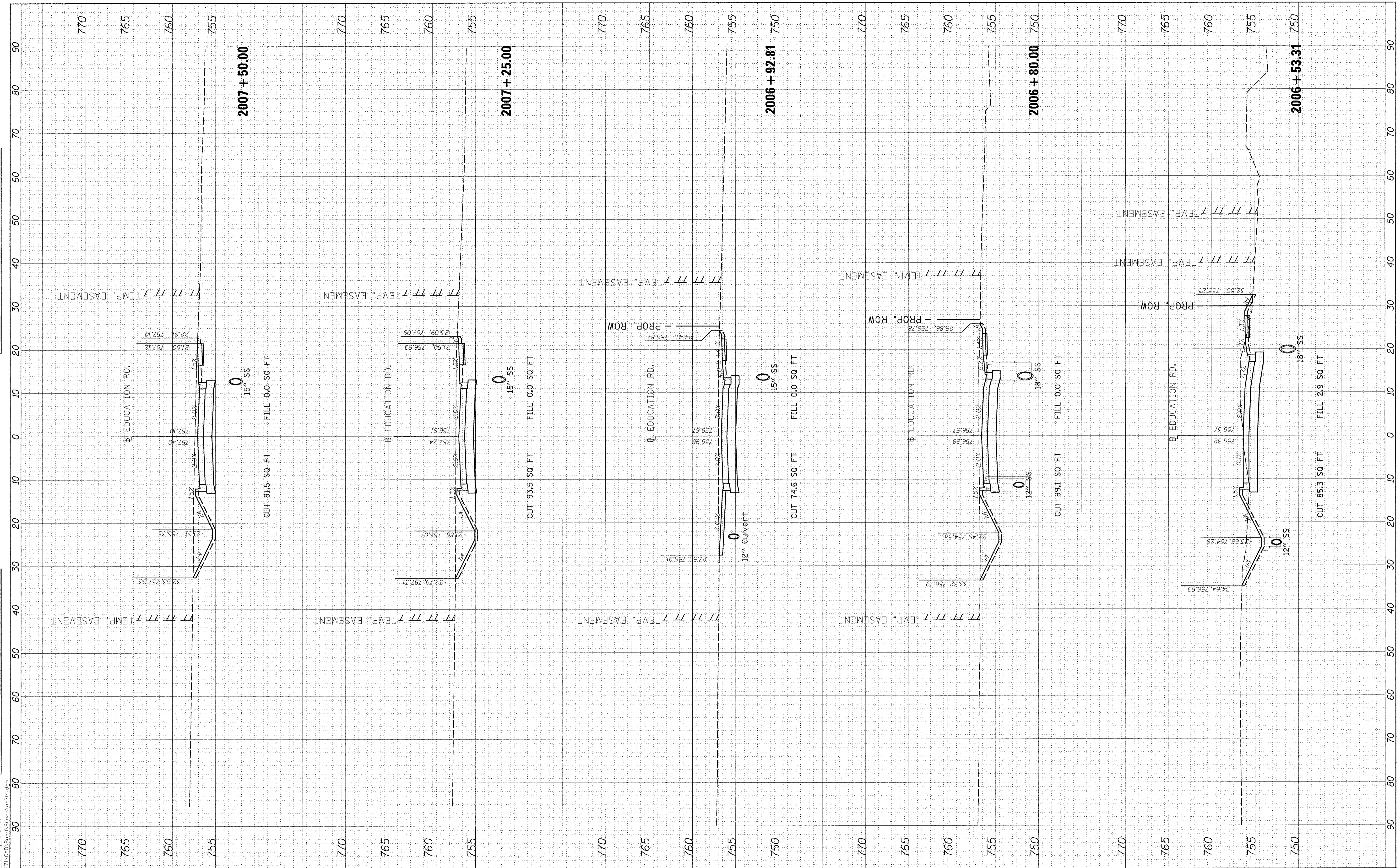
F.A.U. RTE.	SECTION	COUNTY	TOTAL SHEETS	SHEET NO.
6647	05-00302-00-PV	PEORIA	385	371
CONTRACT NO.89386				
ILLINOIS FED. AID PROJECT				M-5093(136)

FINAL SURVEY SURVEYED BY DATE  
 SURVEY LOG NO. DATE  
 NOTE BOOK NO. DATE  
 AREAS CHECKED

**HANSON**  
 Hanson Professional Services Inc.

ORIGINAL SURVEY SURVEYED BY DATE  
 NOTE BOOK NO. DATE  
 AREAS CHECKED

LAYOUT CLS 3/10/17  
 DRAWN CLS 3/10/17  
 REVIEWED MGD 3/14/17



FILE NAME = I:\13\jobs\131\071\CAD\Road\Sheet\c-314.dgn  
 USER NAME = carr@1216  
 PLOT SCALE = 10.0000 ' / 1" = 100  
 PLOT DATE = 3/22/2017

DESIGNED - CLS  
 DRAWN - CLS  
 CHECKED - MGD  
 DATE - 03/22/17

REVISED -  
 REVISED -  
 REVISED -  
 REVISED -

**STATE OF ILLINOIS  
 DEPARTMENT OF TRANSPORTATION**

**EDUCATION ROAD  
 CROSS SECTIONS**

SCALE: 1"=5V;1"=10H SHEET OF SHEETS STA. 2006+53.31 TO STA. 2007+50.00

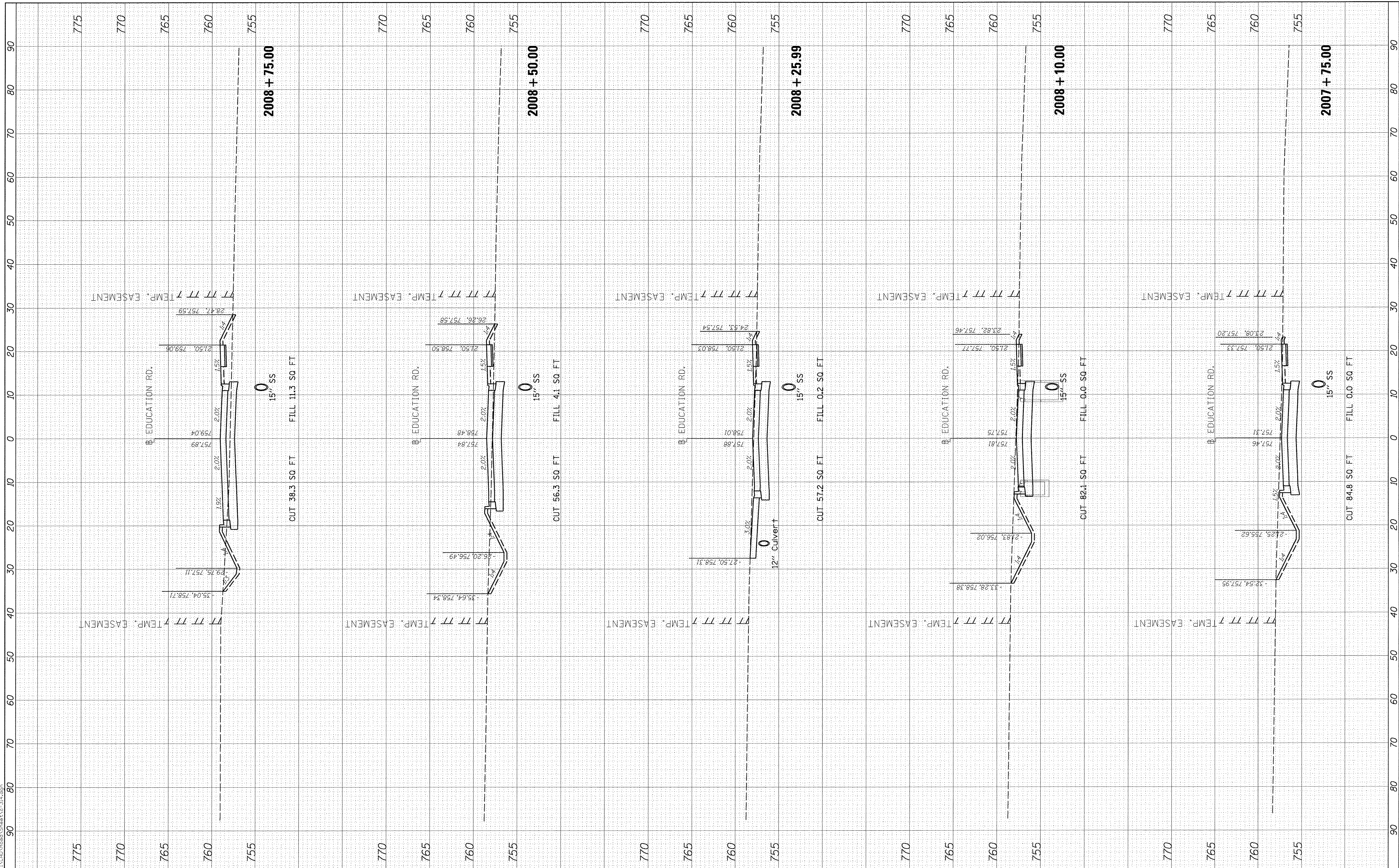
F.A.U. RTE.	SECTION	COUNTY	TOTAL SHEETS	SHEET NO.
6647	05-00302-00-PV	PEORIA	385	372
CONTRACT NO.89386				
ILLINOIS FED. AID PROJECT				M-5093(136)

FINAL SURVEY	SURVEYED	BY	DATE
NOTE BOOK	PLOTTED		
AREAS CHECKED	TEMPLATE		
	NO.		



ORIGINAL SURVEY	SURVEYED	BY	DATE
NOTE BOOK	PLOTTED		
AREAS CHECKED	TEMPLATE		
	NO.		

LAYOUT	CLS	3/10/17
DRAWN	CLS	3/10/17
REVIEWED	MGD	3/14/17



FILE NAME = I:\13\jobs\131\0171\CAD\Road\Sheet\c-314.dgn

USER NAME = carr@1216

DESIGNED - CLS  
 DRAWN - CLS  
 CHECKED - MGD  
 DATE - 03/22/17

REVISED -  
 REVISED -  
 REVISED -  
 REVISED -

**STATE OF ILLINOIS  
 DEPARTMENT OF TRANSPORTATION**

**EDUCATION ROAD  
 CROSS SECTIONS**

SCALE: 1=5V:1=10H SHEET OF SHEETS STA. 2007+75.00 TO STA. 2008+75.00

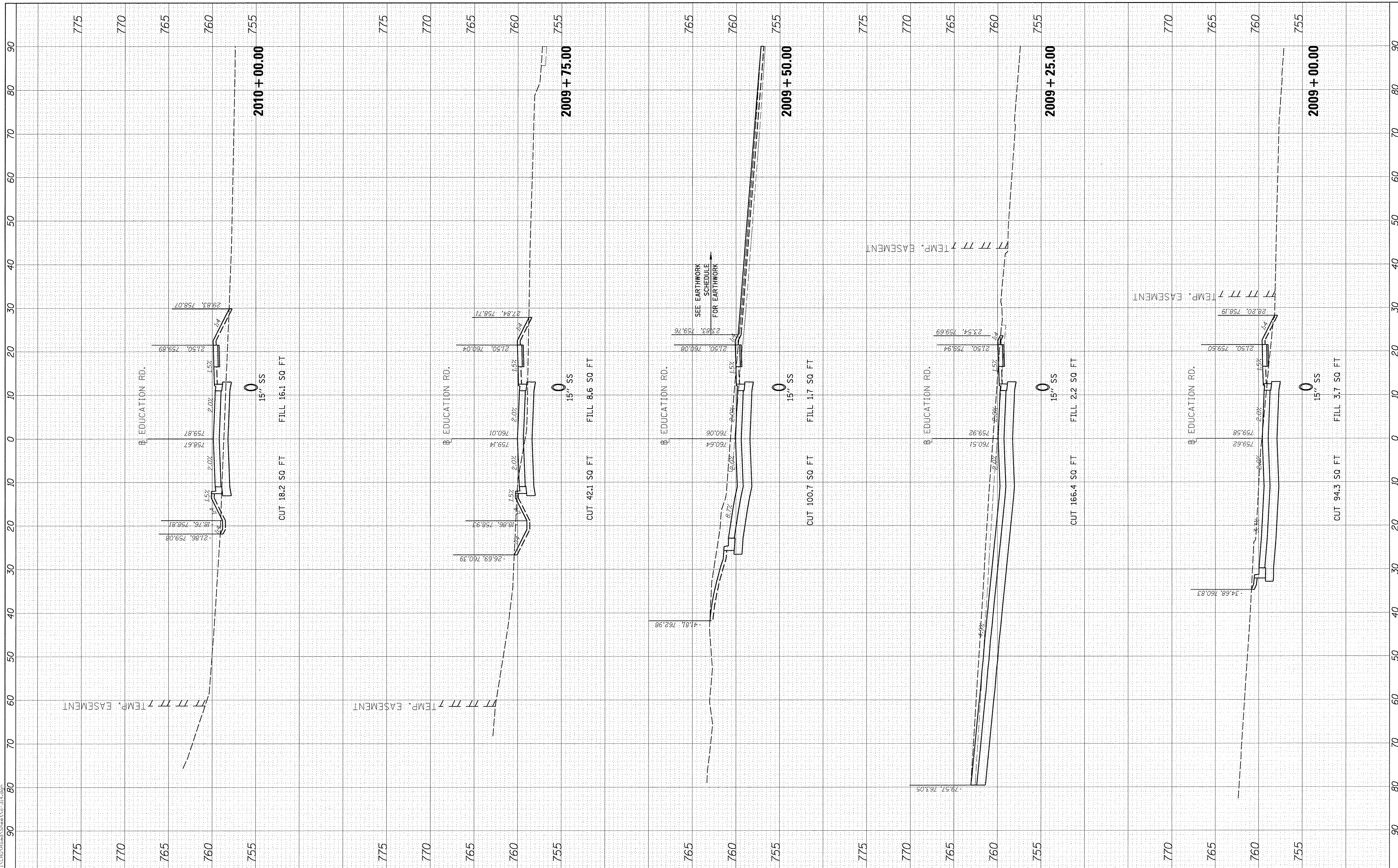
F.A.U. RTE.	SECTION	COUNTY	TOTAL SHEETS	SHEET NO.
6647	05-00302-00-PV	PEORIA	385	373
CONTRACT			NO.89386	
ILLINOIS FED. AID PROJECT			M-5093(136)	

FINAL SURVEY	SURVEYED	BY	DATE
NOTE BOOK	PLOTTED		
NO.	TEMPLATE		
	AREAS CHECKED		

© Copyright Hanson Professional Services Inc. 2017  
**HANSON**  
 Hanson Professional Services Inc.

ORIGINAL SURVEY	SURVEYED	BY	DATE
NOTE BOOK	PLOTTED		
NO.	TEMPLATE		
	AREAS CHECKED		

LAYOUT	CLS	3/10/17
DRAWN	CLS	3/10/17
REVIEWED	MGD	3/14/17



FILE NAME = I:\13\jobs\131\0171\CA0\Road\Sheet\c-314.dgn  
 USER NAME = carr01216

DESIGNED - CLS  
 DRAWN - CLS  
 CHECKED - MGD  
 DATE - 03/22/17

REVISIED -  
 REVISIED -  
 REVISIED -  
 REVISIED -

**STATE OF ILLINOIS  
 DEPARTMENT OF TRANSPORTATION**

**EDUCATION ROAD  
 CROSS SECTIONS**

SCALE: 1"=5V:1"=10H SHEET OF SHEETS STA. 2009+00.00 TO STA. 2010+00.00

F.A.U. RTE.	SECTION	COUNTY	TOTAL SHEETS	SHEET NO.
6647	05-00302-00-PV	PEORIA	385	374
CONTRACT NO.89386				
ILLINOIS FED. AID PROJECT			M-5093(136)	

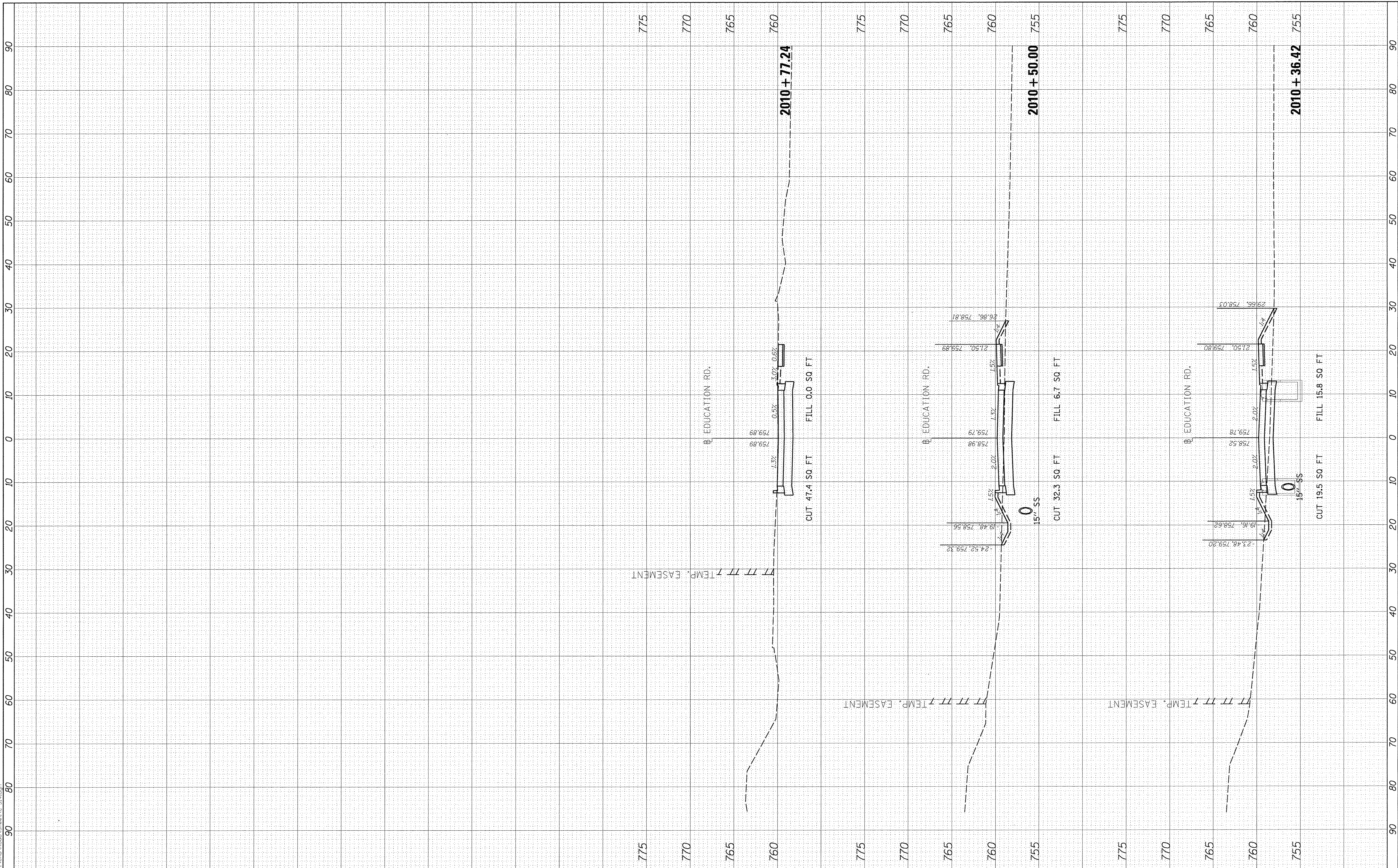


FINAL SURVEY	SURVEYED	BY	DATE
NOTE BOOK NO.	PLOTTED		
AREAS CHECKED	DATE		



ORIGINAL SURVEY	SURVEYED	BY	DATE
NOTE BOOK NO.	PLOTTED		
AREAS CHECKED	DATE		

LAYOUT	CLS	3/10/17
DRAWN	CLS	3/10/17
REVIEWED	MGD	3/14/17



FILE NAME = I:\13\jobs\13L0171\CAD\Road\Sheet\c-314.dgn

USER NAME = carr01216  
 PLOT SCALE = 10.0000' / in.  
 PLOT DATE = 3/22/2017

DESIGNED - CLS  
 DRAWN - CLS  
 CHECKED - MGD  
 DATE - 03/22/17

REVISED -  
 REVISED -  
 REVISED -  
 REVISED -

**STATE OF ILLINOIS  
 DEPARTMENT OF TRANSPORTATION**

**EDUCATION ROAD  
 CROSS SECTIONS**

SCALE: 1=5V:1=10H SHEET OF SHEETS STA. 2010+36.42 TO STA. 2010+77.24

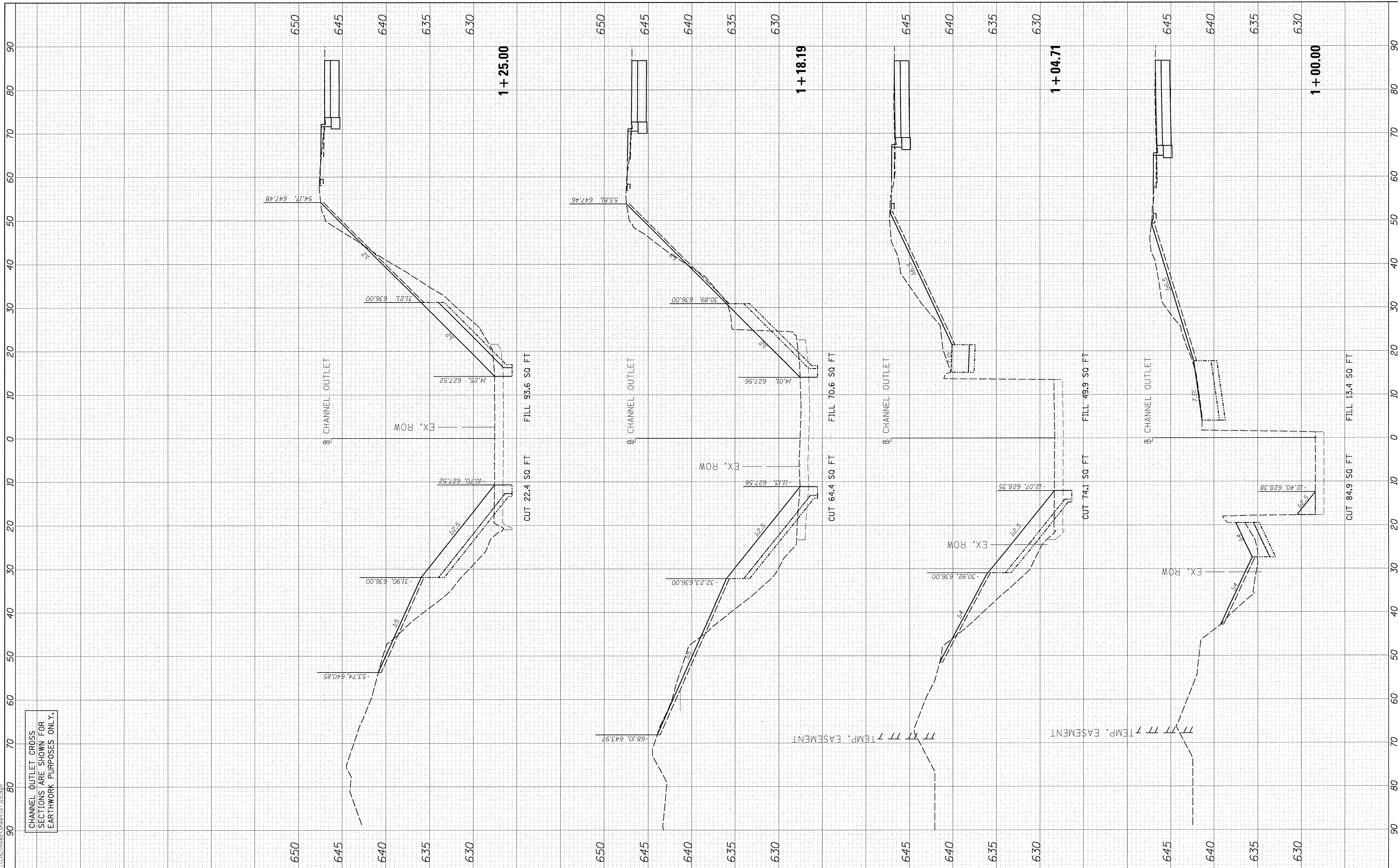
F.A.U. RTE.	SECTION	COUNTY	TOTAL SHEETS	SHEET NO.
6647	05-00302-00-PV	PEORIA	385	375
CONTRACT NO.89386				
ILLINOIS FED. AID PROJECT			M-5093(136)	

FINAL SURVEY	SURVEYED	BY	DATE
NO.	PLOTTED		
	TEMPLATE		
	AREAS CHECKED		



ORIGINAL SURVEY	SURVEYED	BY	DATE
NO.	PLOTTED		
	TEMPLATE		
	AREAS CHECKED		

LAYOUT	DLC	3/10/17
DRAWN	DLC	3/10/17
REVIEWED	MGD	3/14/17



CHANNEL OUTLET CROSS SECTIONS ARE SHOWN FOR EARTHWORK PURPOSES ONLY.

FILE NAME = I:\13\jobs\131\0171\CAD\Road\Sheet\c-315.dgn

USER NAME = carr01216  
 PLOT SCALE = 10.0000' / in.  
 PLOT DATE = 3/22/2017

DESIGNED - DLC  
 DRAWN - DLC  
 CHECKED - MGD  
 DATE - 03/22/17

REVISED -  
 REVISED -  
 REVISED -  
 REVISED -

**STATE OF ILLINOIS  
 DEPARTMENT OF TRANSPORTATION**

**CHANNEL OUTLET  
 CROSS SECTIONS**

SCALE: 1=5V:1=10H SHEET OF SHEETS STA. 1+00.00 TO STA. 1+25.00

F.A.U. RTE.	SECTION	COUNTY	TOTAL SHEETS	SHEET NO.
6647	05-00302-00-PV	PEORIA	385	376
CONTRACT NO.89386				
ILLINOIS FED. AID PROJECT				M-5093(136)

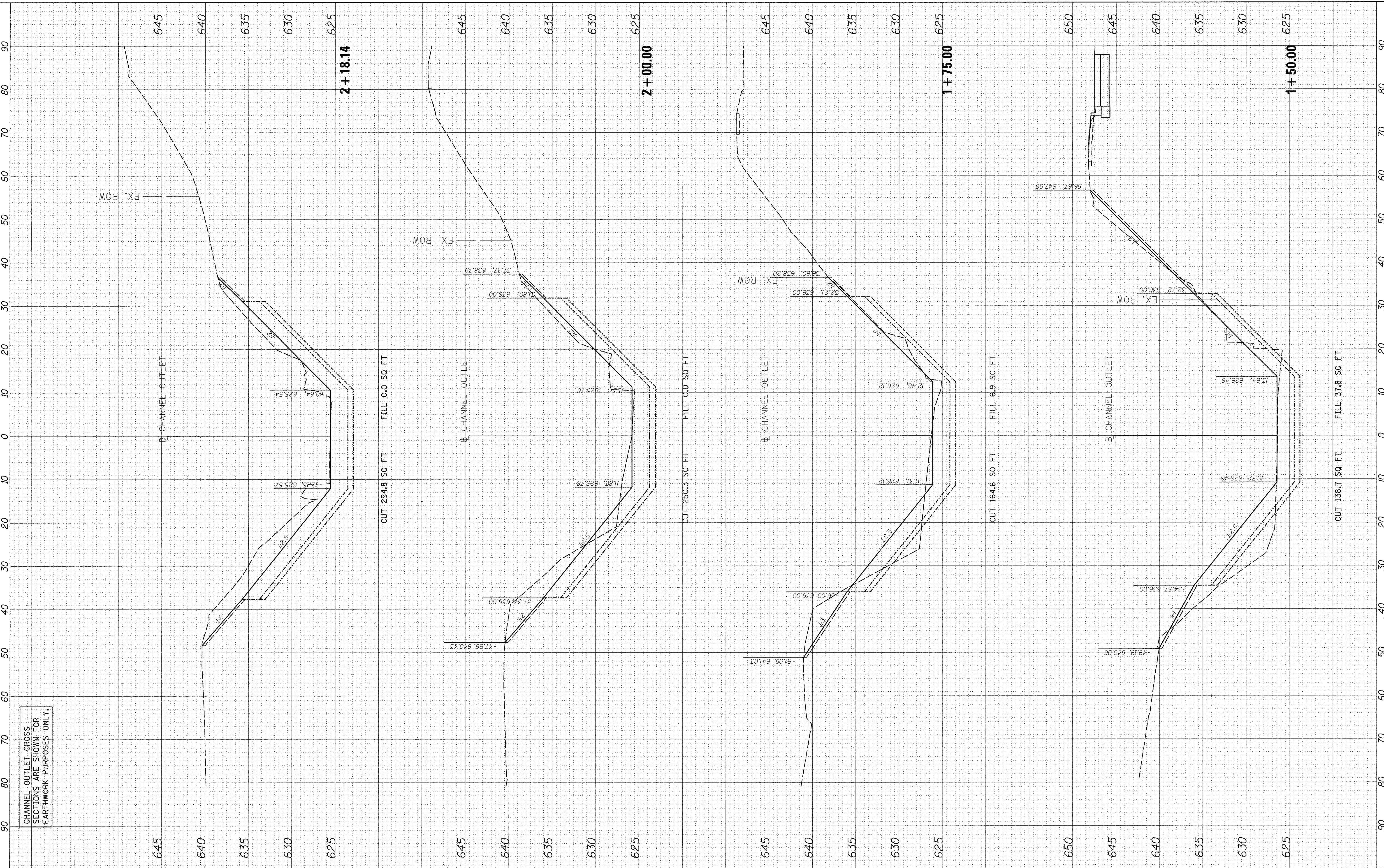
FINAL SURVEY	SURVEYED	BY	DATE
NOTE BOOK	PLOTTED		
NO.	TEMPLATE		
	AREAS CHECKED		
	AREAS CHECKED		



ORIGINAL SURVEY	SURVEYED	BY	DATE
NOTE BOOK	PLOTTED		
NO.	TEMPLATE		
	AREAS CHECKED		
	AREAS CHECKED		

LAYOUT	DLC	3/10/17
DRAWN	DLC	3/10/17
REVIEWED	MGD	3/14/17

I:\13\Jobs\13.0071\CAD\Road\Sheet\315.dgn



CHANNEL OUTLET CROSS SECTIONS ARE SHOWN FOR EARTHWORK PURPOSES ONLY.

FILE NAME = I:\13\Jobs\13.0071\CAD\Road\Sheet\315.dgn  
 USER NAME = car01216  
 PLOT SCALE = 10.0000' / 1"  
 PLOT DATE = 3/22/2017

DESIGNED - DLC  
 DRAWN - DLC  
 CHECKED - MGD  
 DATE - 03/22/17

REVISED -  
 REVISED -  
 REVISED -  
 REVISED -

**STATE OF ILLINOIS  
 DEPARTMENT OF TRANSPORTATION**

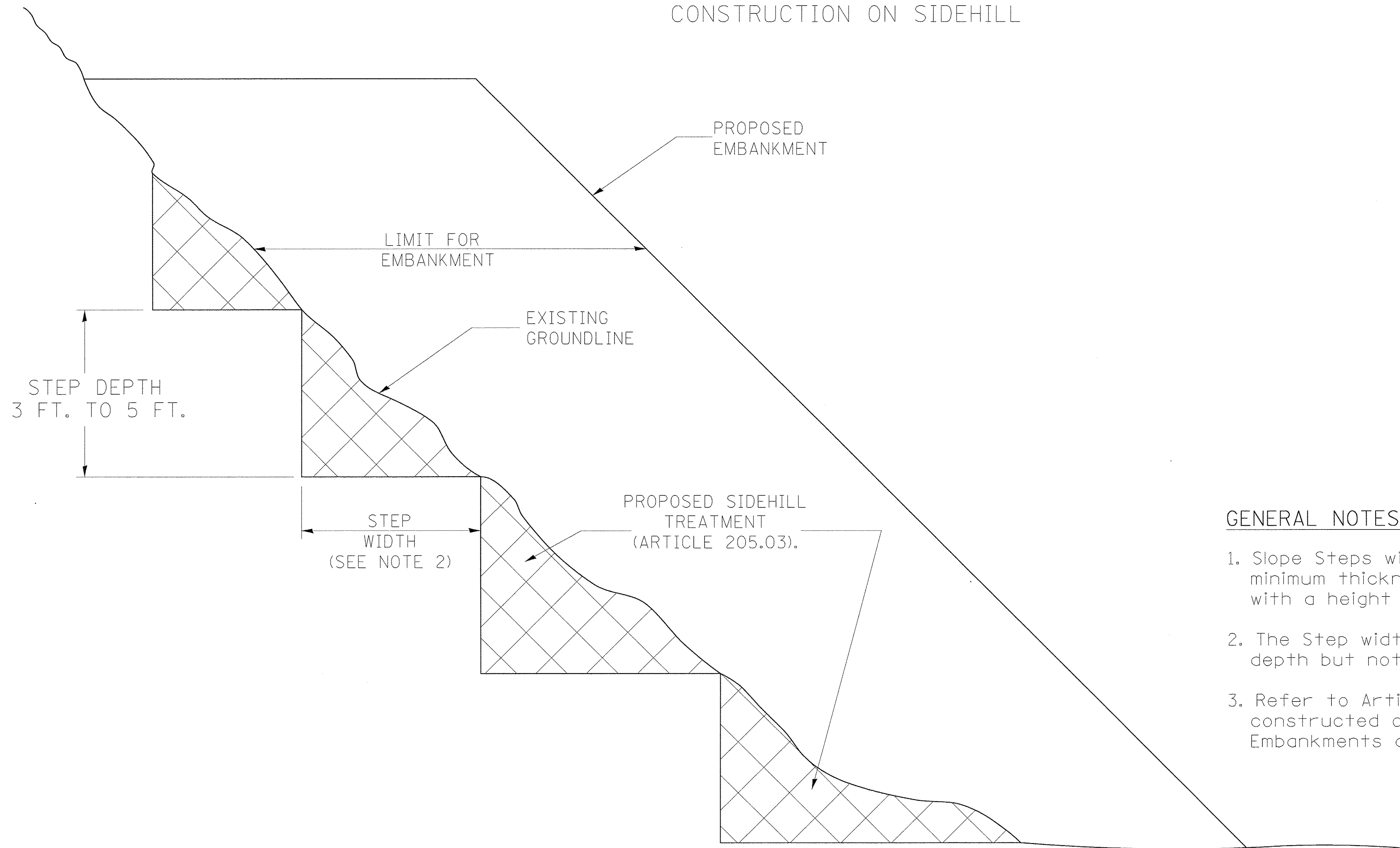
**CHANNEL OUTLET  
 CROSS SECTIONS**

SCALE: 1=5V:1=10H SHEET OF SHEETS STA. 1+50.00 TO STA. 2+18.14

F.A.U. RTE.	SECTION	COUNTY	TOTAL SHEETS	SHEET NO.
6647	05-00302-00-PV	PEORIA	385	377
CONTRACT NO.89386				
ILLINOIS FED. AID PROJECT			M-5093(136)	

# SLOPE STEPS DETAIL

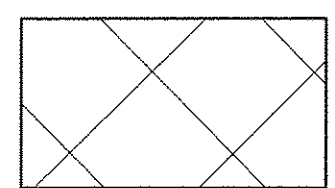
## TYPICAL CROSS-SECTION EMBANKMENT CONSTRUCTION ON SIDEHILL



### GENERAL NOTES:

1. Slope Steps will be required for all 12(300) minimum thickness "silver fills" and on a fills with a height of 10'(3.0m).
2. The Step width shall be twice the Step depth but not less than 6 feet.
3. Refer to Article 205.03 for Embankment to be constructed on Hillside or Slopes, or if existing Embankments are to be widened.

### REPLACEMENT MATERIAL:



STANDARD EMBANKMENT  
(IN ACCORDANCE WITH  
205 OF THE STANDARD SPECIFACATION).

All dimensions are in inches (millimeters) unless otherwise noted.

© Copyright Hanson Professional Services Inc. 2017  
**HANSON**  
 Hanson Professional Services Inc.

I:\13\jobs\1310171\CAD\Road\Sheet\c-standard.205001-01.dgn  
 Default

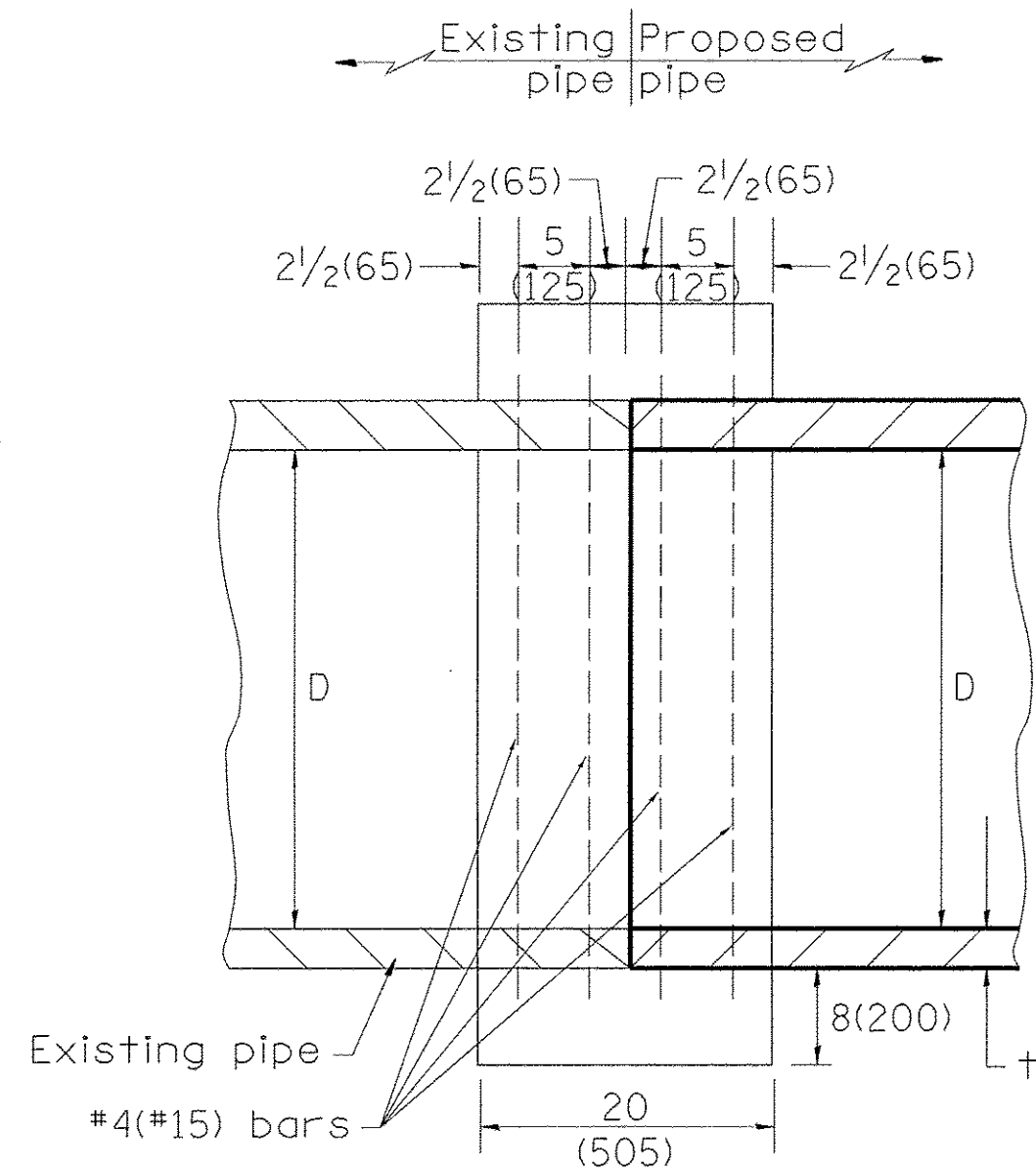
FILE NAME =	I:\13\jobs\1310171\CAD\Road\Sheet\c-standard.205001-01.dgn	USER NAME =	ander00846	DESIGNED -		REVISED -	
DRAWN -		CHECKED -		DATE -	03/22/17	REVISED -	
PLOT SCALE =	1.000" = 1' in.	PLOT DATE =	3/22/2017				

**STATE OF ILLINOIS  
DEPARTMENT OF TRANSPORTATION**

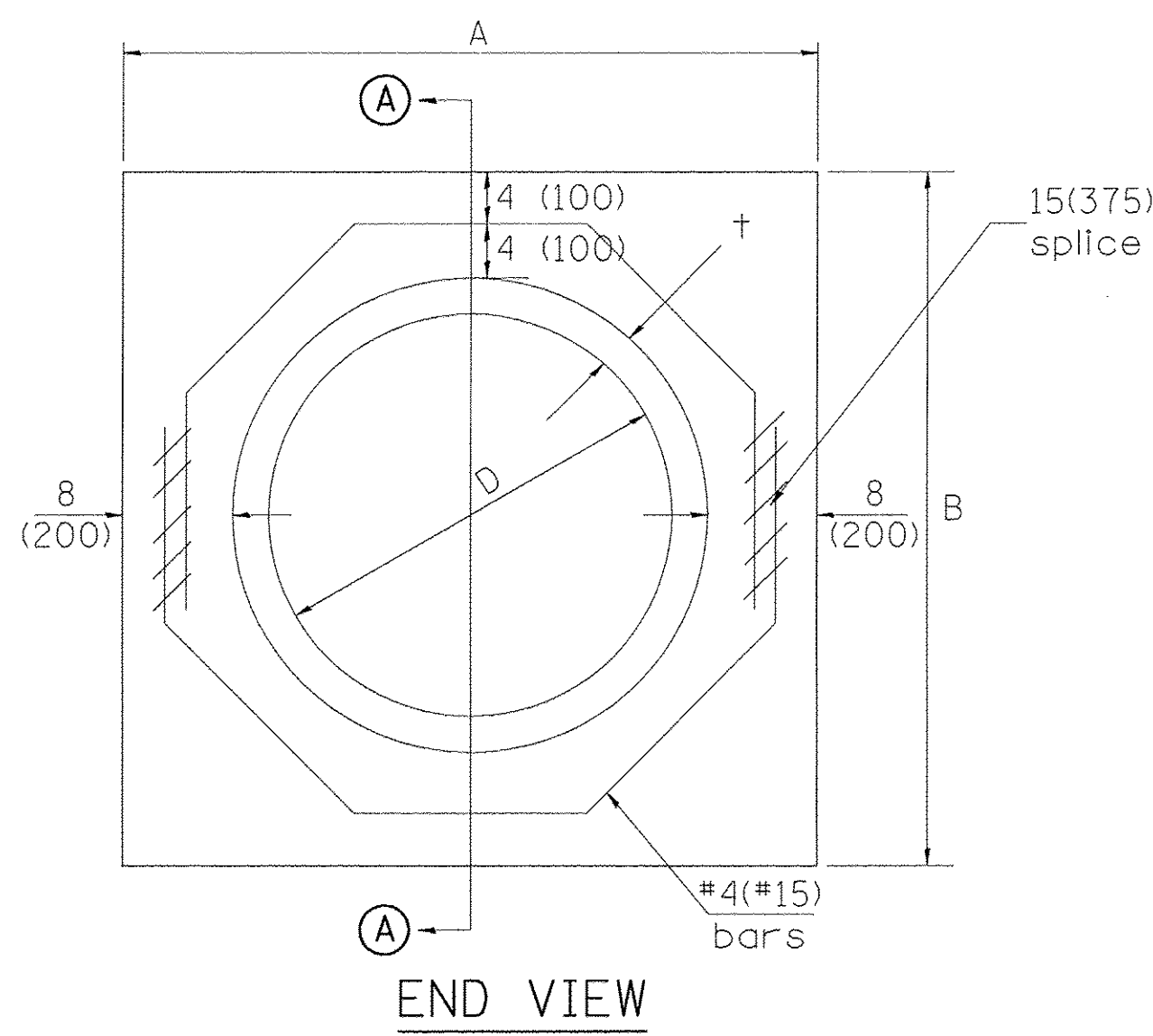
### SLOPE STEPS DETAIL

SCALE: N/A      SHEET      OF      SHEETS      STA.      TO      STA.

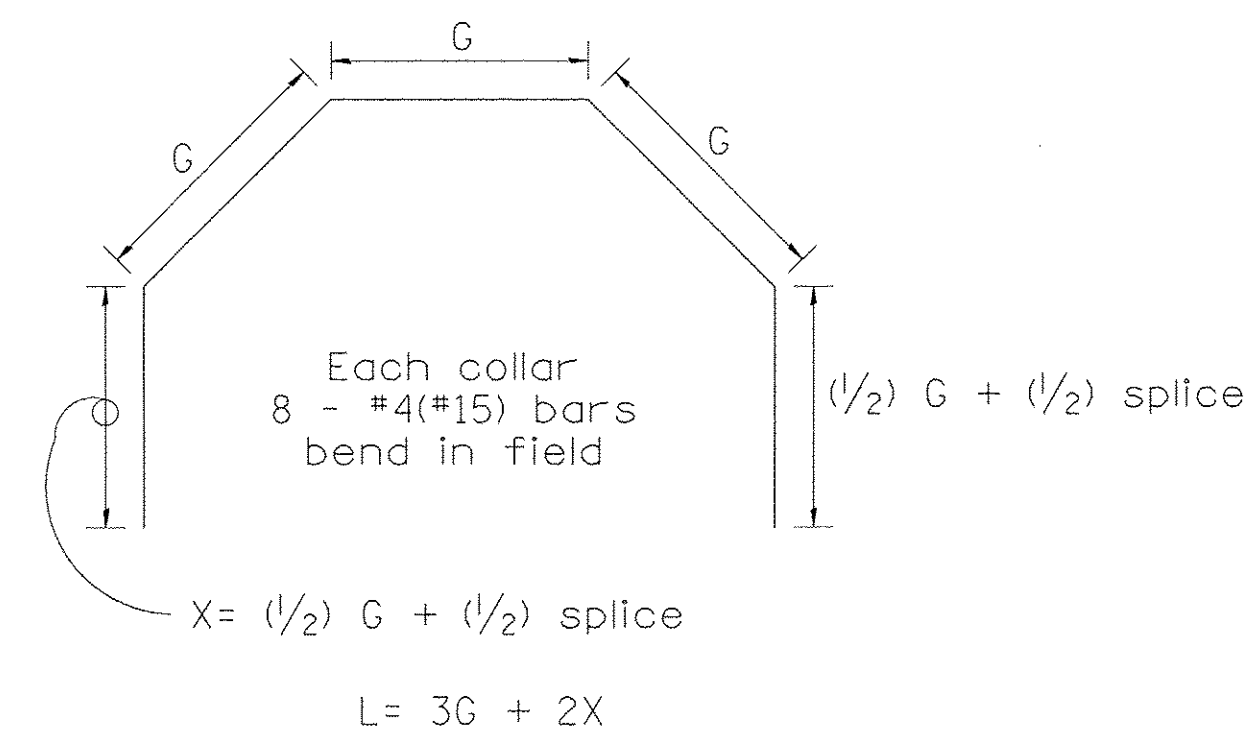
F.A.U. RTE.	SECTION	COUNTY	TOTAL SHEETS	SHEET NO.
6647	05-00302-00-PV	PEORIA	385	378
CONTRACT NO. 89386				
ILLINOIS FED. AID PROJECT			M-5093(136)	



SECTION A - A



END VIEW



Each Collar								
Reinforcement Bars								
D	t	A	B	CL. SI CONC.	G	X	L	Weight
in (mm)	in (mm)	ft (m)	ft (m)	cu. yd. (m <sup>3</sup> )	in (mm)	in (mm)	ft (m)	lb (kg)
12 (300)	2.00 (51)	2.67 (0.814)	2.67 (0.814)	0.4 (0.270)	9 <sup>15</sup> / <sub>16</sub> (253)	12 <sup>7</sup> / <sub>16</sub> (317)	4.57 (1.393)	24 (11)
15 (375)	2.25 (57)	2.96 (0.902)	2.96 (0.902)	0.4 (0.315)	11 <sup>3</sup> / <sub>8</sub> (290)	13 <sup>3</sup> / <sub>16</sub> (335)	5.05 (1.541)	27 (12)
18 (450)	2.50 (64)	3.25 (0.991)	3.25 (0.991)	0.5 (0.362)	12 <sup>13</sup> / <sub>16</sub> (327)	13 <sup>7</sup> / <sub>8</sub> (354)	5.54 (1.689)	30 (14)
21 (525)	2.75 (70)	3.54 (1.079)	3.54 (1.079)	0.5 (0.411)	14 <sup>1</sup> / <sub>4</sub> (364)	14 <sup>5</sup> / <sub>8</sub> (372)	6.02 (1.836)	32 (15)
24 (600)	3.00 (76)	3.83 (1.167)	3.84 (1.167)	0.6 (0.460)	15 <sup>11</sup> / <sub>16</sub> (401)	15 <sup>5</sup> / <sub>16</sub> (391)	6.51 (1.984)	35 (16)
27 (675)	3.25 (83)	4.13 (1.259)	4.13 (1.259)	0.7 (0.516)	17 <sup>1</sup> / <sub>4</sub> (438)	16 <sup>1</sup> / <sub>16</sub> (409)	6.99 (2.131)	37 (17)
30 (750)	3.50 (89)	4.42 (1.347)	4.42 (1.347)	0.7 (0.570)	18 <sup>11</sup> / <sub>16</sub> (475)	16 <sup>3</sup> / <sub>4</sub> (428)	7.48 (2.279)	40 (18)
33 (825)	3.75 (95)	4.71 (1.436)	4.71 (1.436)	0.8 (0.624)	20 <sup>1</sup> / <sub>8</sub> (512)	17 <sup>1</sup> / <sub>2</sub> (446)	7.96 (2.426)	43 (19)
36 (900)	4.00 (102)	5.00 (1.524)	5.00 (1.524)	0.9 (0.682)	21 <sup>9</sup> / <sub>16</sub> (549)	18 <sup>3</sup> / <sub>16</sub> (465)	8.44 (2.574)	45 (20)
42 (1050)	4.50 (114)	5.58 (1.701)	5.58 (1.701)	1.0 (.800)	24 <sup>7</sup> / <sub>16</sub> (622)	19 <sup>3</sup> / <sub>4</sub> (501)	9.41 (2.869)	50 (23)
48 (1200)	5.00 (127)	6.17 (1.881)	6.17 (1.881)	1.2 (0.930)	27 <sup>5</sup> / <sub>16</sub> (696)	21 <sup>3</sup> / <sub>16</sub> (538)	10.38 (3.164)	55 (25)

GENERAL NOTES

1. THE COLLAR SHALL BE CONSTRUCTED ENTIRELY OF CLASS SI CONCRETE IN ACCORDANCE WITH THE APPLICABLE PORTIONS OF SECTION 503 OF THE STANDARD SPECIFICATIONS. REINFORCEMENT BARS SHALL CONFORM TO SECTION 508.
2. This work shall be paid for by the cubic yard (cubic meter) for CONCRETE COLLAR and by the pound (kg) for REINFORCEMENT BARS.

QUANTITIES	
CALC. BY:	R. J. D. 2-2-98 DATE:
CHECKED BY:	R. D. H. 2-6-98 DATE:
QUANTITY CALCULATIONS ARE ON FILE AT THE DISTRICT 4 OFFICE; BUREAU OF PROJECT IMPLEMENTATION; DOCUMENTATION SECTION	

LAYOUT  
DRAWN  
REVIEWED

FILE NAME =	USER NAME = anderson00846	DESIGNED -	REVISED -
I:\13\jobs\1310171\CAD\Road\Sheet\Co-standard_542016-01.dgn		DRAWN -	REVISED -
PLOT SCALE = 1.000 "/td> <td></td> <td>CHECKED -</td> <td>REVISED -</td>		CHECKED -	REVISED -
PLOT DATE = 3/22/2017		DATE - 03/22/17	REVISED -

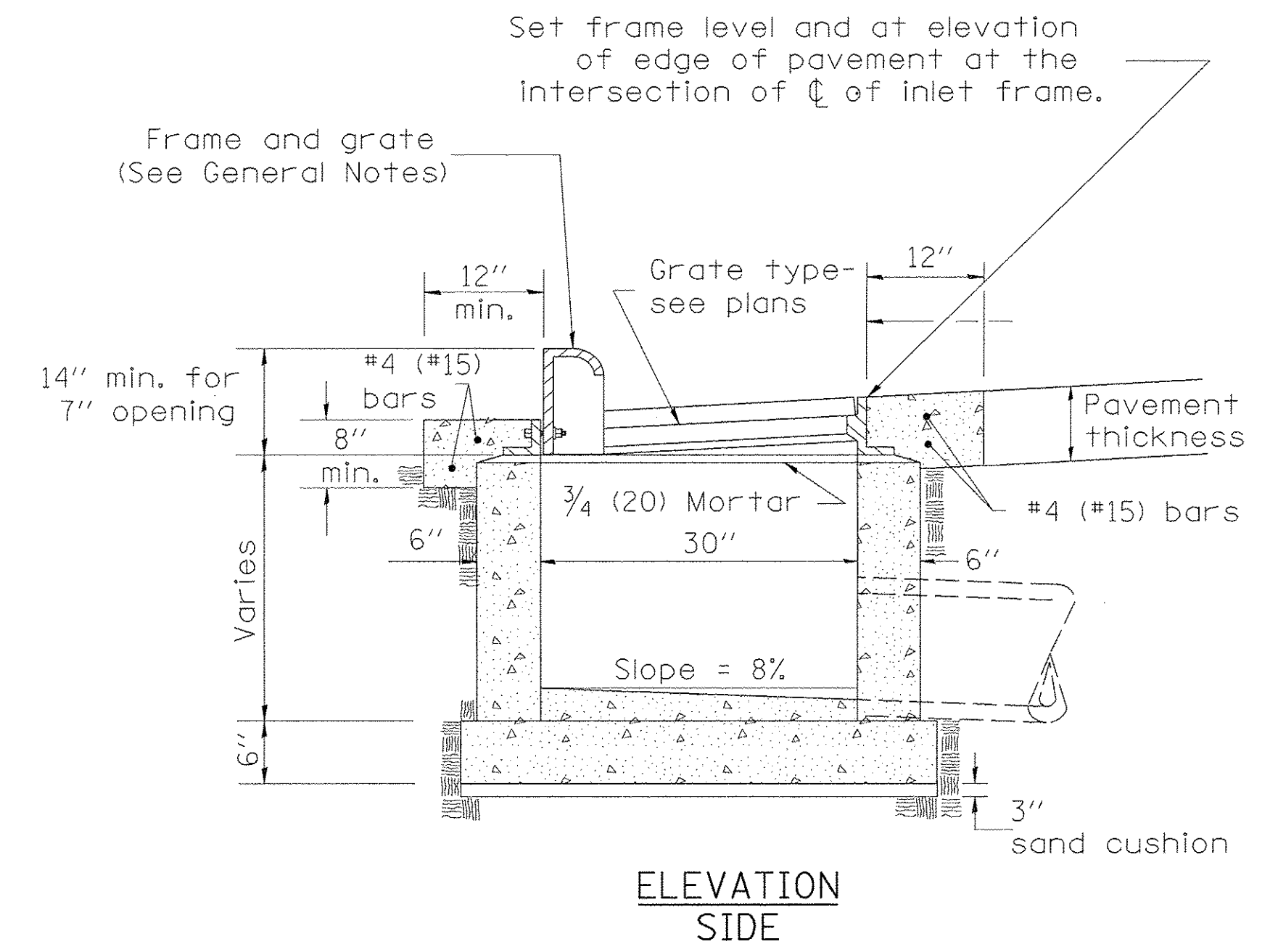
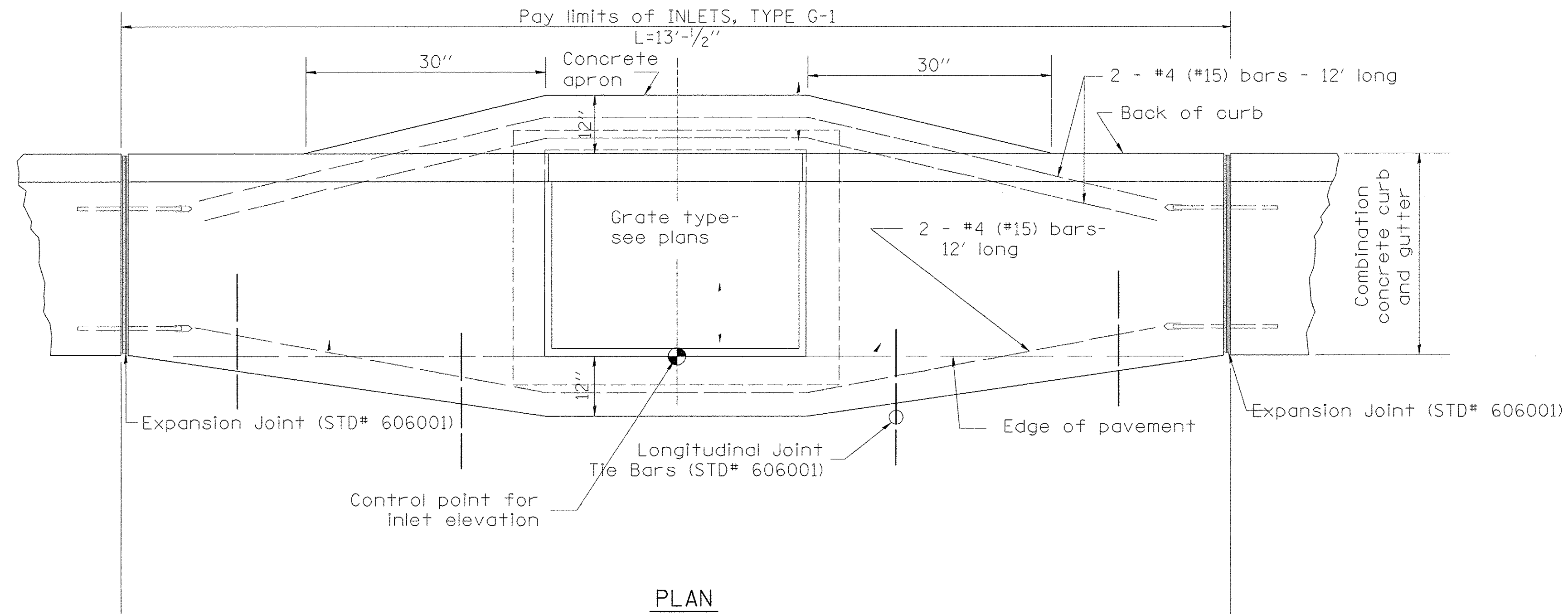
STATE OF ILLINOIS  
DEPARTMENT OF TRANSPORTATION

PIPE CULVERT EXTENSION COLLAR (WITHOUT END SECTION)

SCALE: N/A SHEET OF SHEETS STA. TO STA.

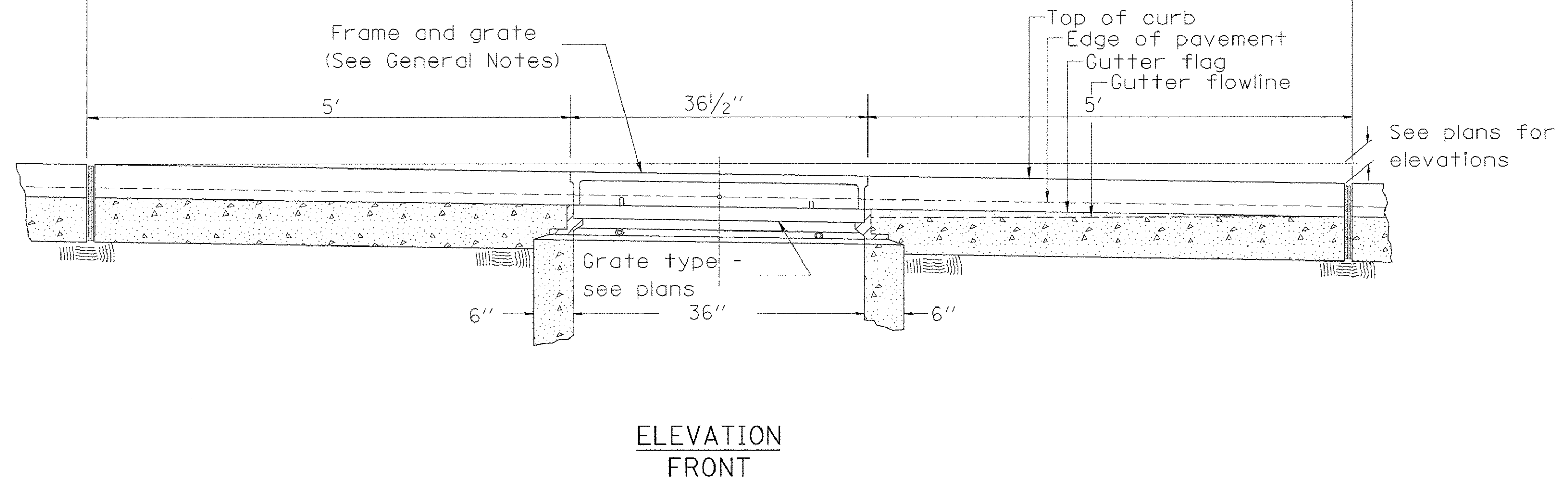
All dimensions are in inches (millimeters) unless otherwise noted.

F.A.U. RTE.	SECTION	COUNTY	TOTAL SHEETS	SHEET NO.
6647	05-00302-00-PV	PEORIA	385	379
CONTRACT NO.89386				
ILLINOIS FED. AID PROJECT M-5093(136)				



**GENERAL NOTES**

1. Inlet construction shall be in accordance with Section 602 of the Standard Specifications.
2. Combination Concrete Curb & Gutter shall be constructed in accordance with Section 606 of the Standard Specifications.
3. See District CADD Standard 604001-D4 for frame and grates.



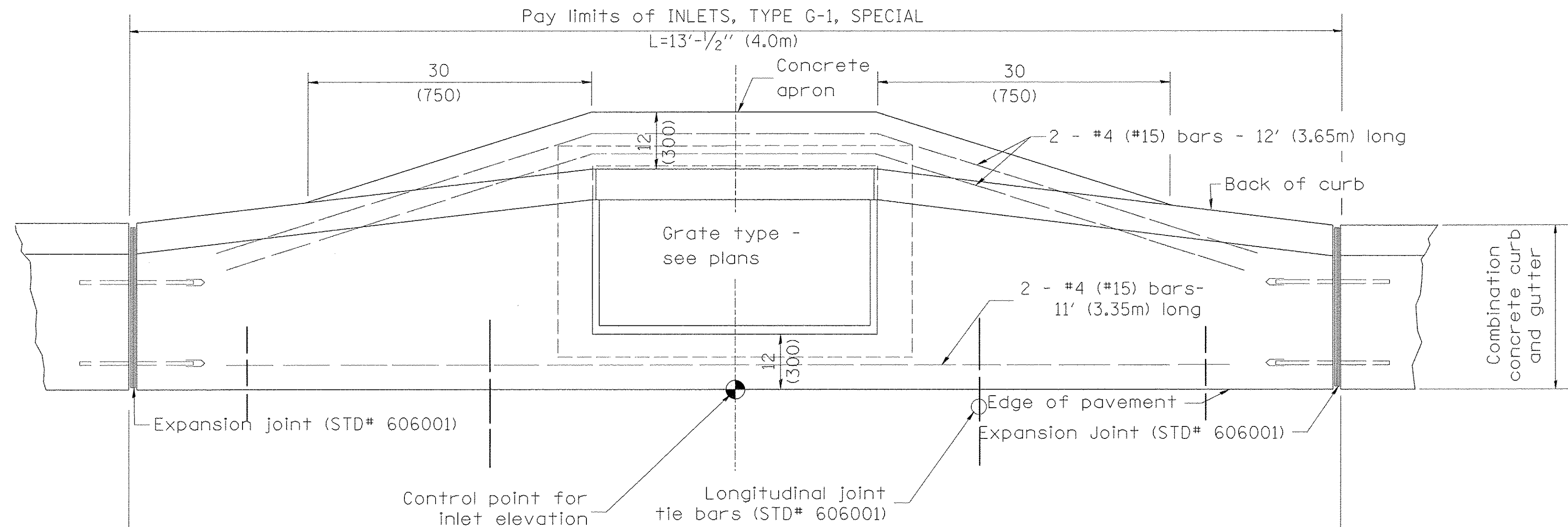
LAYOUT	
DRAWN	
REVIEWED	
Default	

FILE NAME =	USER NAME = andr00846	DESIGNED -	REVISED -
I:\13\jobs\13L0171\CAD\Road\Sheet\c-standard_602001-01.dgn		DRAWN -	REVISED -
	PLOT SCALE = 1.0000 " / in.	CHECKED -	REVISED -
	PLOT DATE = 3/22/2017	DATE - 03/22/17	REVISED -

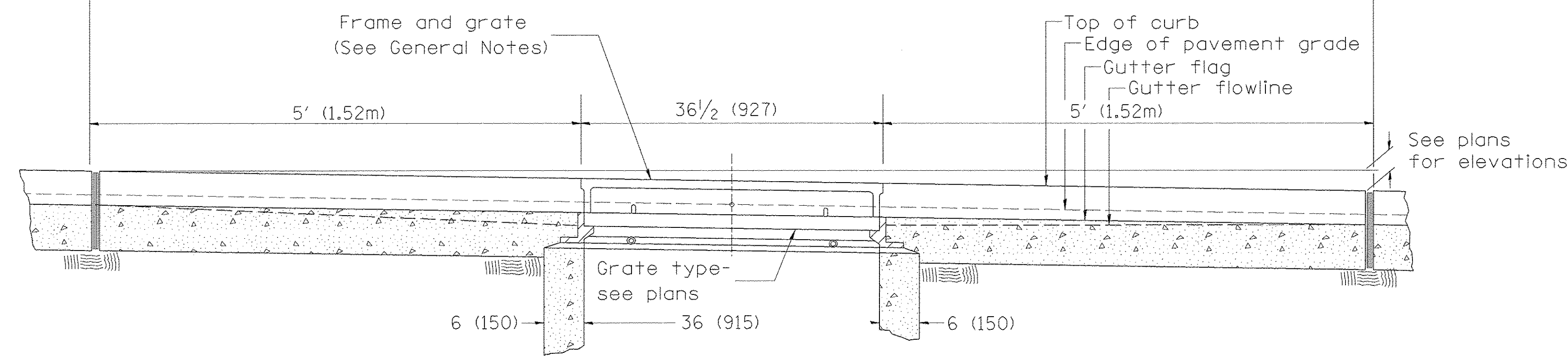
**STATE OF ILLINOIS  
 DEPARTMENT OF TRANSPORTATION**

<b>INLETS, TYPE G-1</b>			
SCALE: N/A	SHEET	OF SHEETS	STA. TO STA.

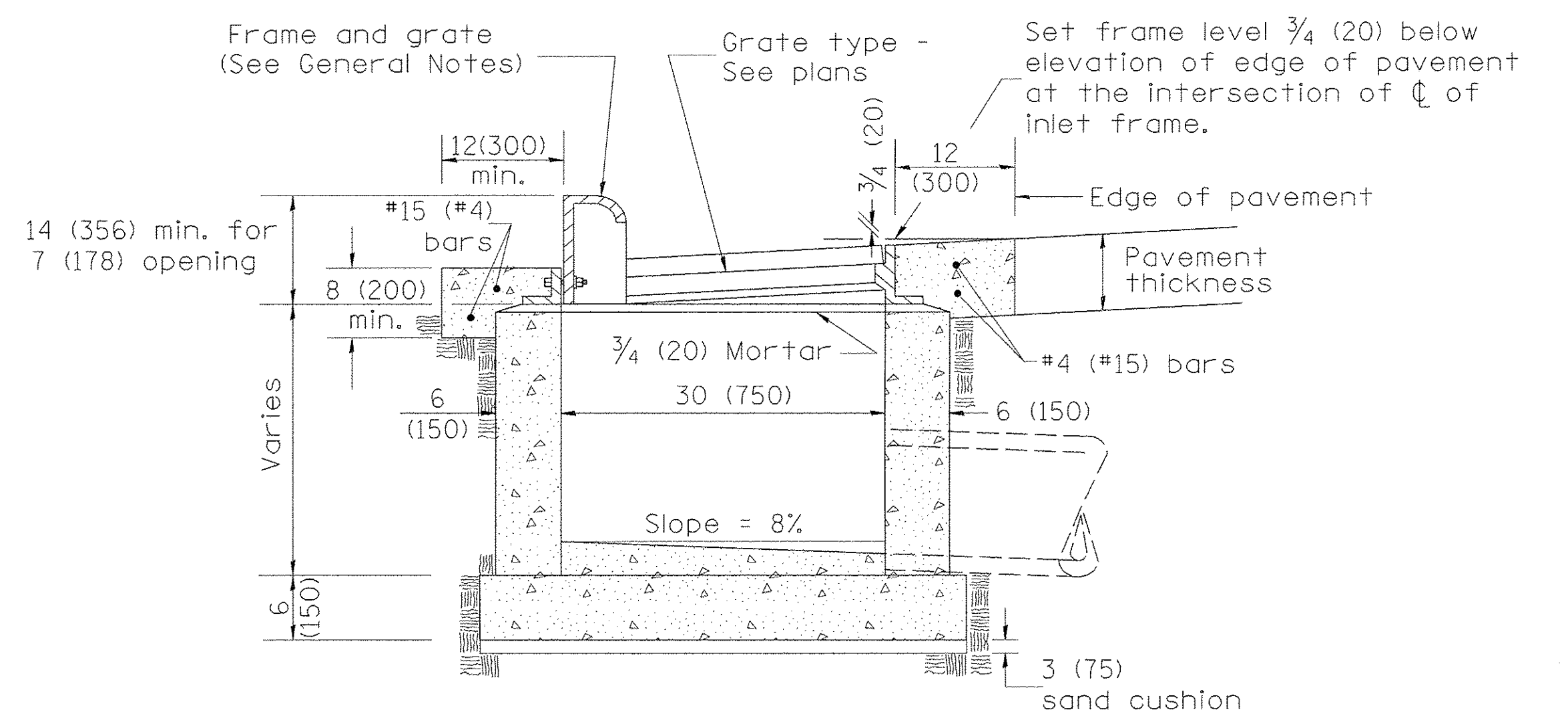
F.A.U. RTE.	SECTION	COUNTY	TOTAL SHEETS	SHEET NO.
6647	05-00302-00-PV	PEORIA	385	380
CONTRACT NO.89386			ILLINOIS FED. AID PROJECT M-5093(136)	



**PLAN**



**ELEVATION (FRONT)**



**ELEVATION (SIDE)**

**GENERAL NOTES**

1. Inlet construction shall be in accordance with Section 602 of the Standard Specifications.
2. Combination Concrete Curb and Gutter shall be constructed in accordance with Section 606 of the Standard Specifications.
3. See District CADD Standard 604001-D4 for frame and grates.

All dimensions are in inches (millimeters) unless otherwise noted.

LAYOUT	
DRAWN	
REVIEWED	
Default	

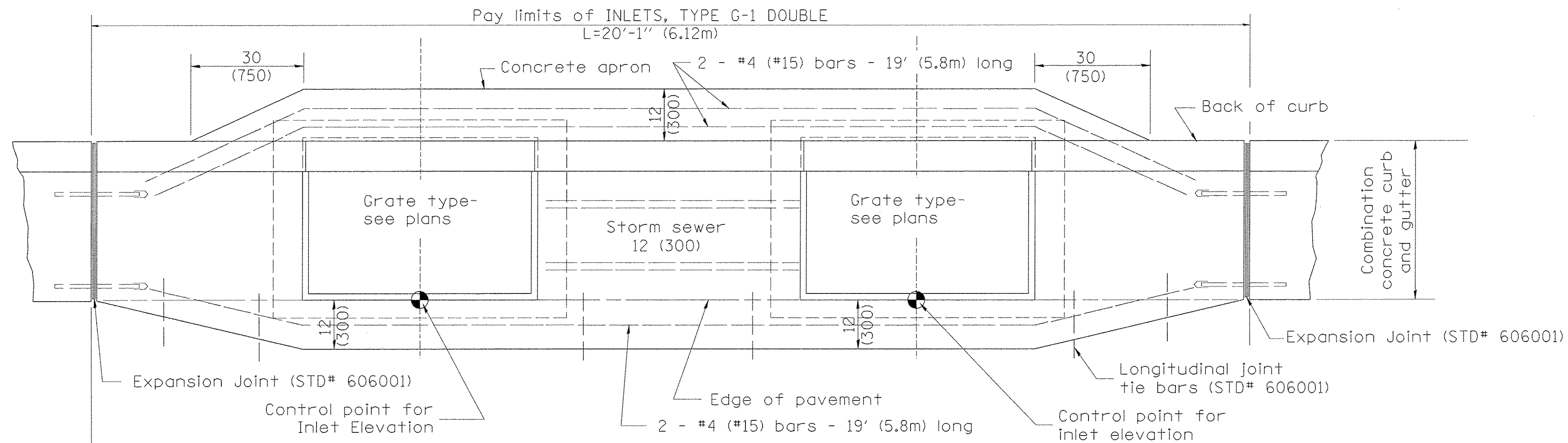
FILE NAME =	I:\13jobs\1310171\CAD\Road\Sheet\c-standard_602006-01.dgn	USER NAME =	ander00846
DESIGNED -		REVISD -	
DRAWN -		REVISD -	
CHECKED -		REVISD -	
DATE -	03/22/17	REVISD -	
PLOT SCALE =	1.000 "/ in.		
PLOT DATE =	3/22/2017		

**STATE OF ILLINOIS  
 DEPARTMENT OF TRANSPORTATION**

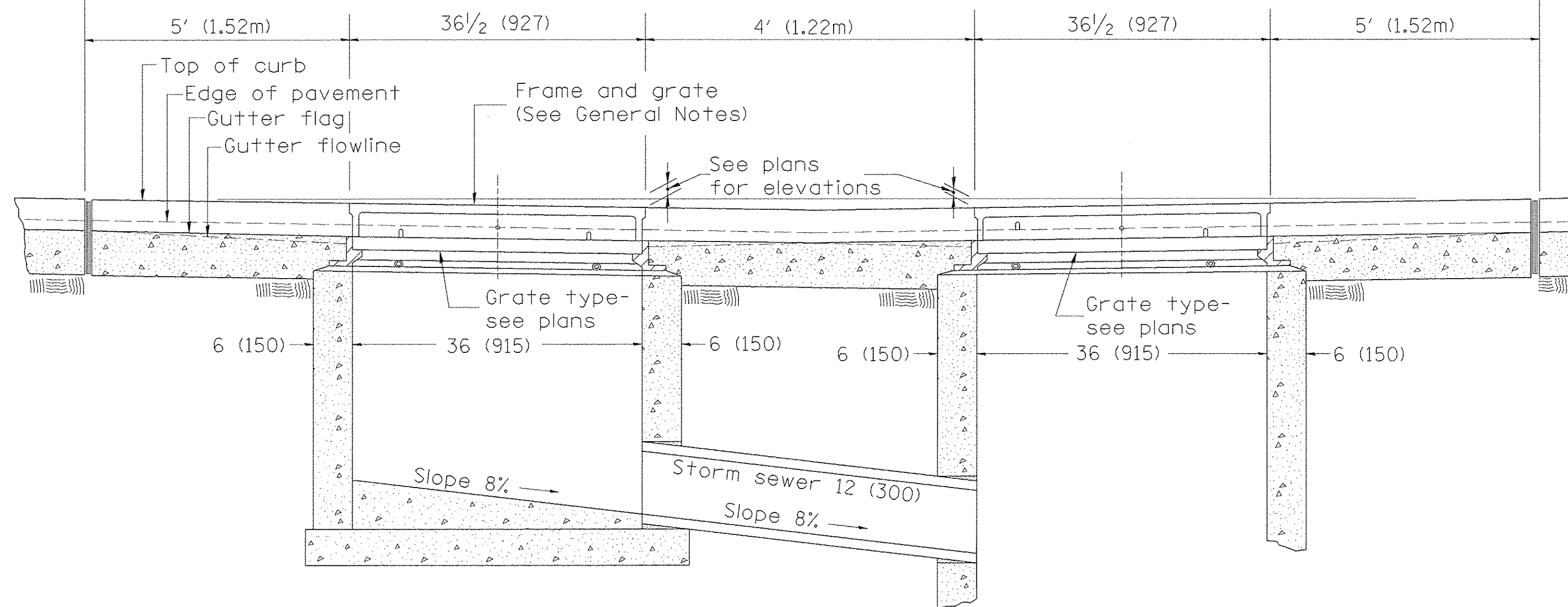
**INLETS, TYPE G-1, SPECIAL**

SCALE: N/A	SHEET	OF	SHEETS	STA.	TO	STA.
------------	-------	----	--------	------	----	------

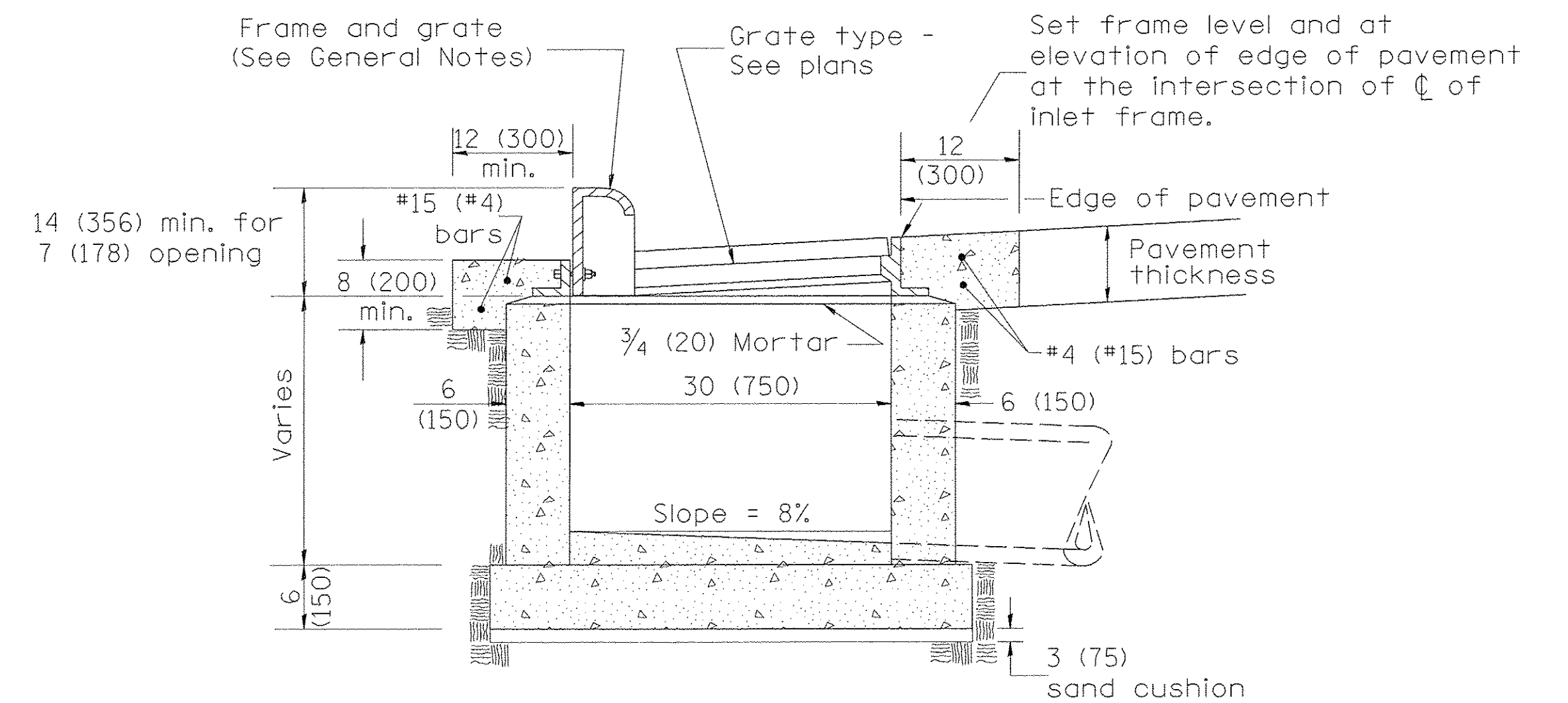
F.A.J. RTE.	SECTION	COUNTY	TOTAL SHEETS	SHEET NO.
6647	05-00302-00-PV	PEORIA	385	381
CONTRACT NO.89386				
ILLINOIS FED. AID PROJECT				M-5093(136)



PLAN



FRONT ELEVATION



ELEVATION (SIDE)

GENERAL NOTES

1. Inlet construction shall be in accordance with Section 602 of the Standard Specifications.
2. Combination Concrete Curb & Gutter shall be constructed in accordance with Section 606 of the Standard Specifications.
3. See District CADD Standard 604001-D4 for frame and grates.

All dimensions are in inches (millimeters) unless otherwise noted.

LAYOUT	
DRAWN	
REVIEWED	
Default	

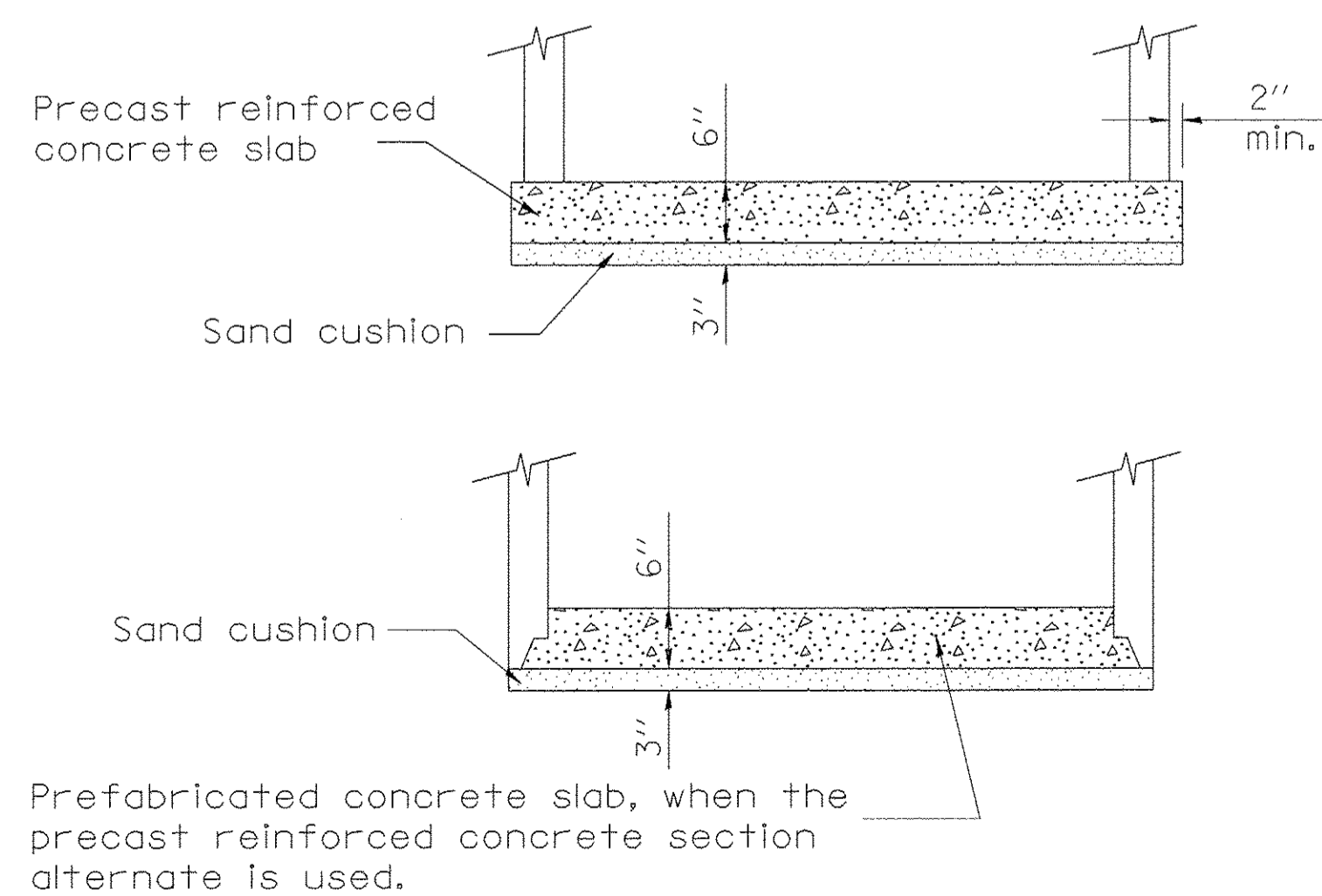
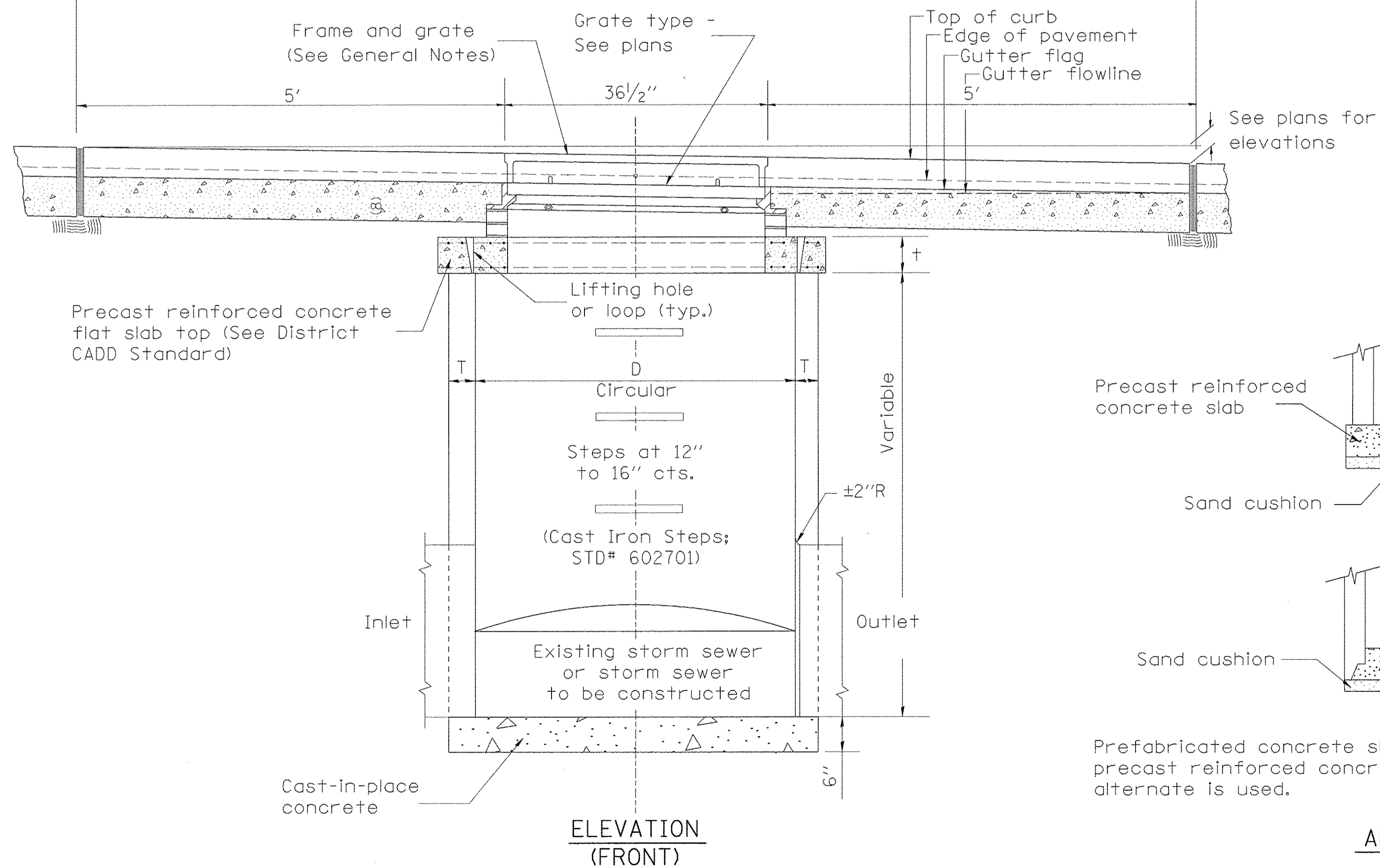
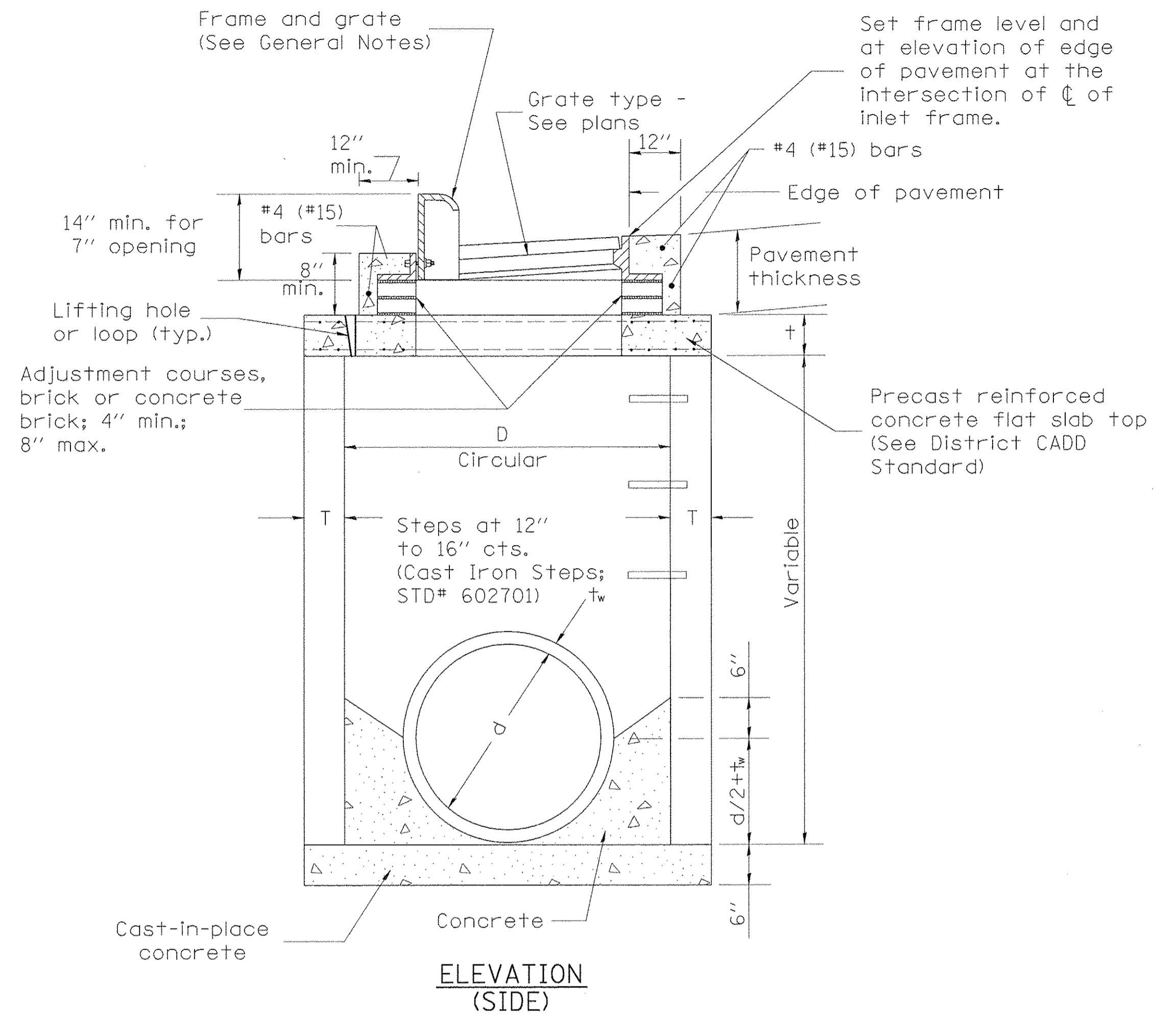
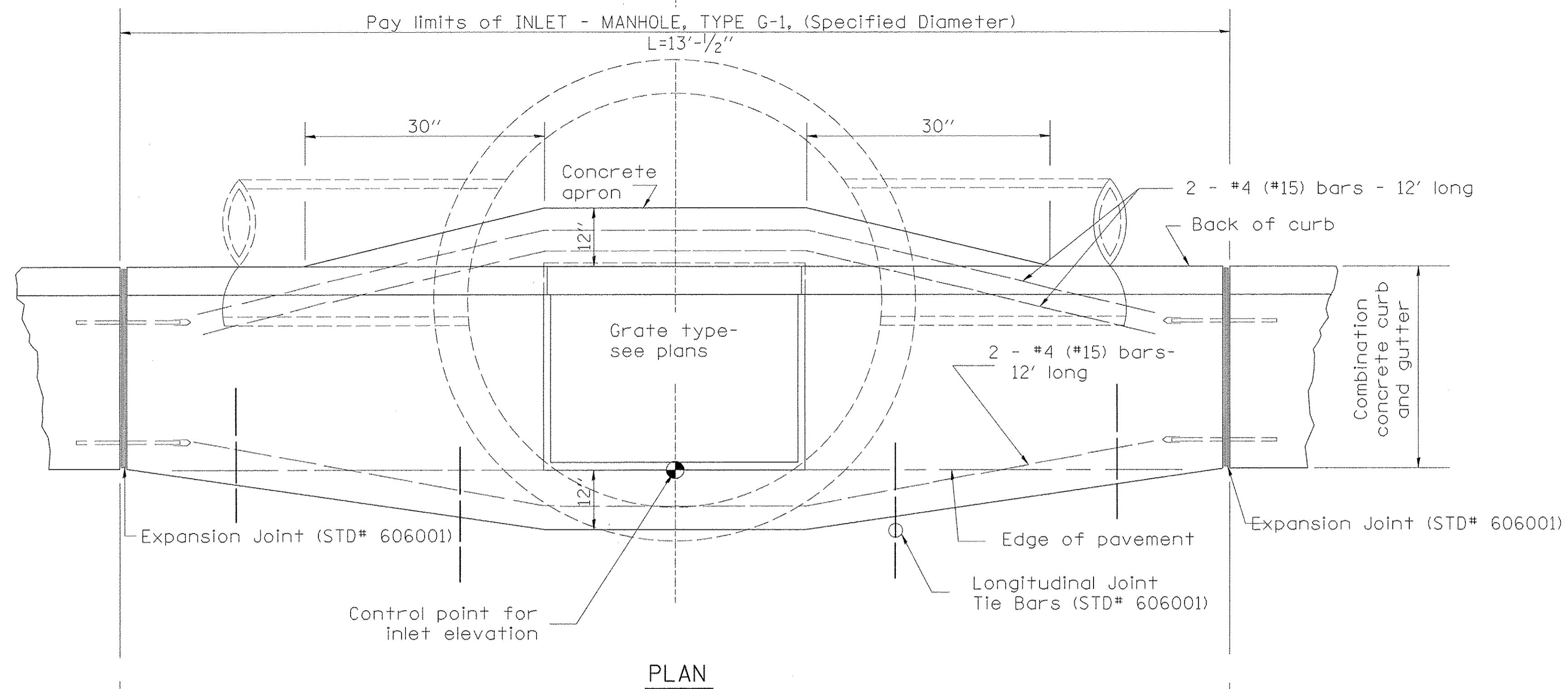
FILE NAME =	USER NAME = andr00846	DESIGNED -	REVISED -
I:\13\jobs\13L0171\CAD\Road\Sheet\c-standard.dwg		DRAWN -	REVISED -
	PLOT SCALE = 1.000 "/td> <td>CHECKED -</td> <td>REVISED -</td>	CHECKED -	REVISED -
	PLOT DATE = 3/22/2017	DATE - 03/22/17	REVISED -

STATE OF ILLINOIS  
 DEPARTMENT OF TRANSPORTATION

INLETS, TYPE G-1 DOUBLE			
SCALE: N/A	SHEET	OF SHEETS	STA. TO STA.

F.A.U. RTE.	SECTION	COUNTY	TOTAL SHEETS	SHEET NO.
6647	05-00302-00-PV	PEORIA	385	382
CONTRACT NO.89386				
ILLINOIS FED. AID PROJECT				M-5093(136)





TABLE

D	T	+
4'	5"	6"
5'	6"	8"
6'	7 3/4"	8"
8'	9"	10"

GENERAL NOTES

1. Inlet-manhole construction shall be in accordance with Section 602 of the Standard Specifications.
2. Combination concrete curb and gutter shall be constructed in accordance with Section 606 of the Standard Specifications.
3. See District CADD Standard 604001-D4 for frame and grates.
4. See District CADD Standard for precast reinforced concrete flat slab top.

IDOT DISTRICT 4 STANDARD DETAIL 602021-D4

LAYOUT	
DRAWN	
REVIEWED	
Default	

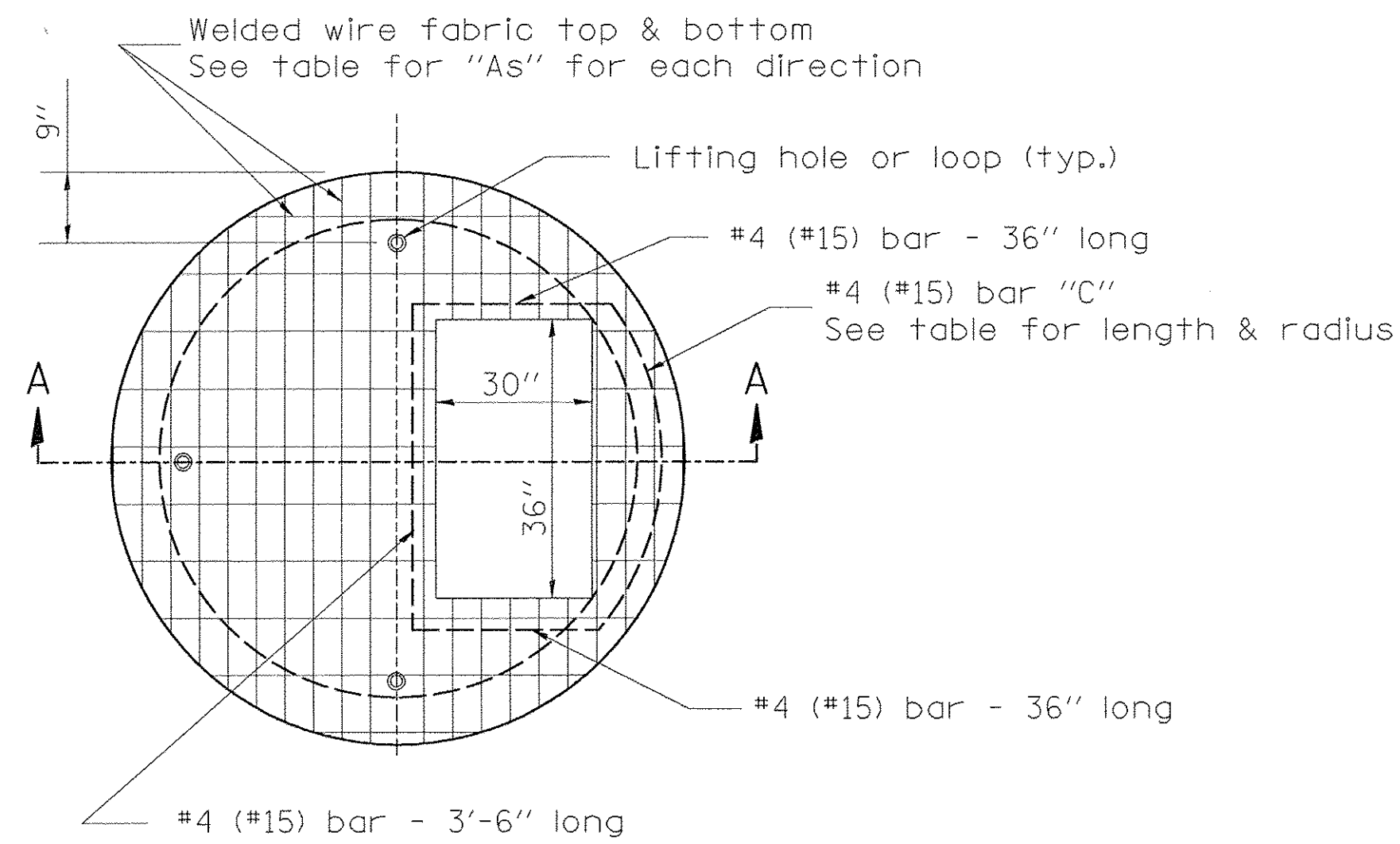
FILE NAME =	USER NAME = ande08046	DESIGNED -	REVISED -
I:\13jobs\13L0171\CAD\Road\Sheet\c-standard_602021-01.dgn		DRAWN -	REVISED -
	PLOT SCALE = 1.000 "/td> <td>CHECKED -</td> <td>REVISED -</td>	CHECKED -	REVISED -
	PLOT DATE = 3/22/2017	DATE - 03/22/17	REVISED -

STATE OF ILLINOIS  
 DEPARTMENT OF TRANSPORTATION

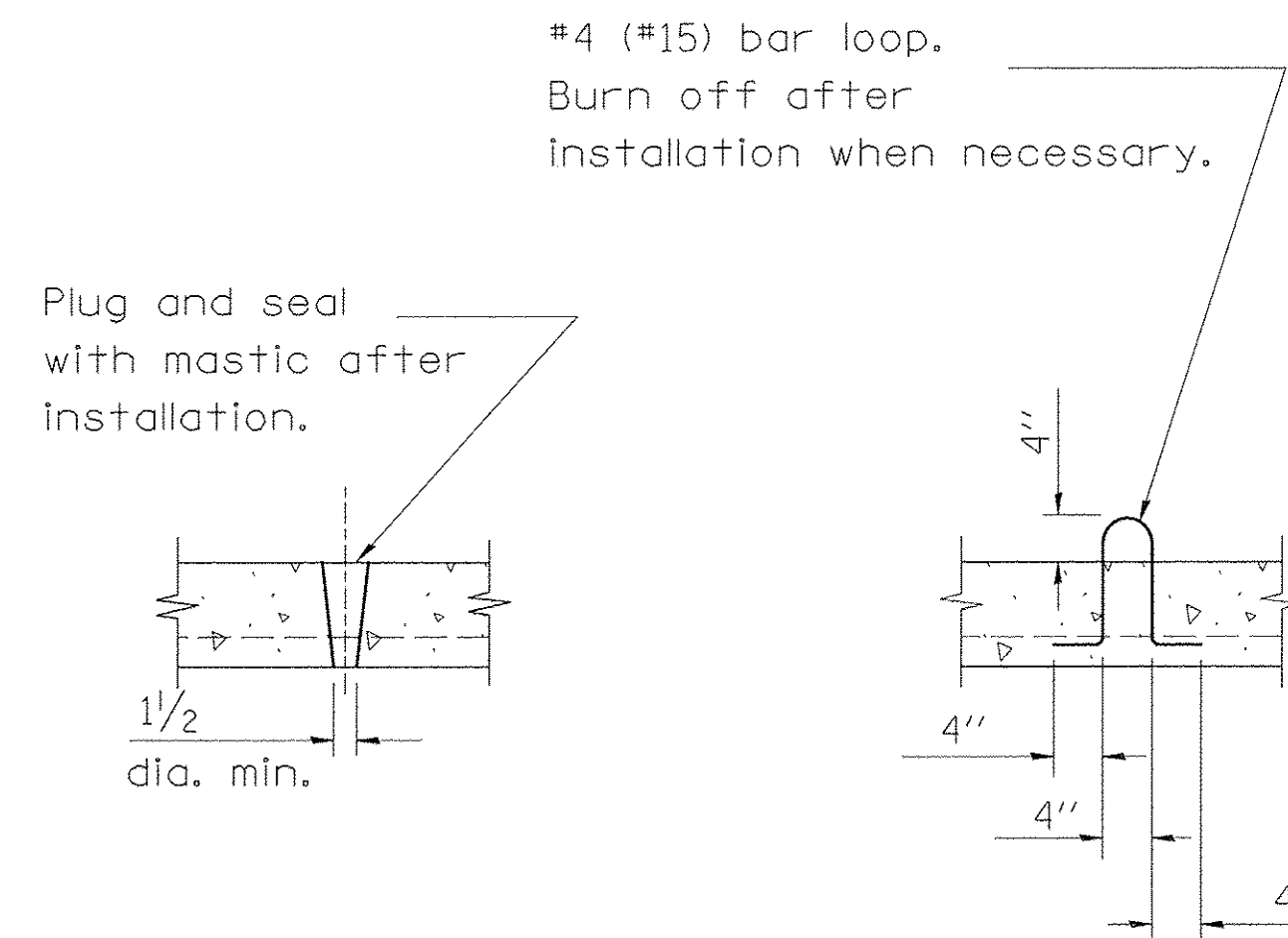
INLET-MANHOLE, TYPE G-1

SCALE: N/A SHEET OF SHEETS STA. TO STA.

F.A.U. RTE.	SECTION	COUNTY	TOTAL SHEETS	SHEET NO.
6647	05-00302-00-PV	PEORIA	385	383
CONTRACT NO.89386				
ILLINOIS FED. AID PROJECT				M-5093(136)

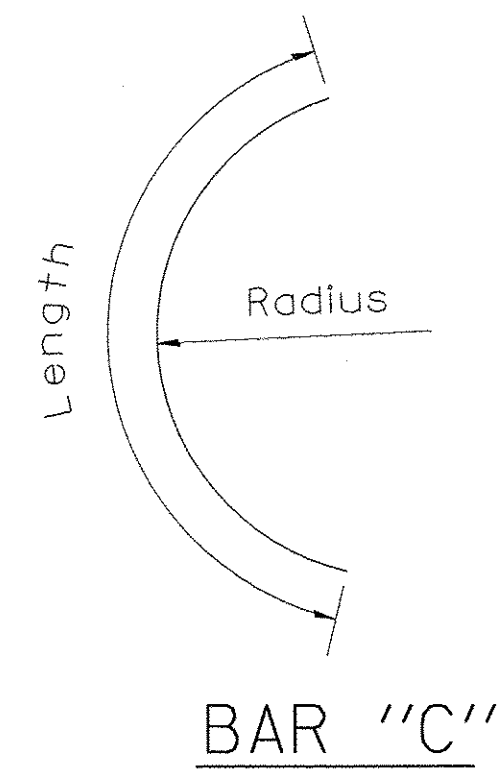


PLAN



LIFTING HOLE OR LIFTING LOOP  
 TYPICAL

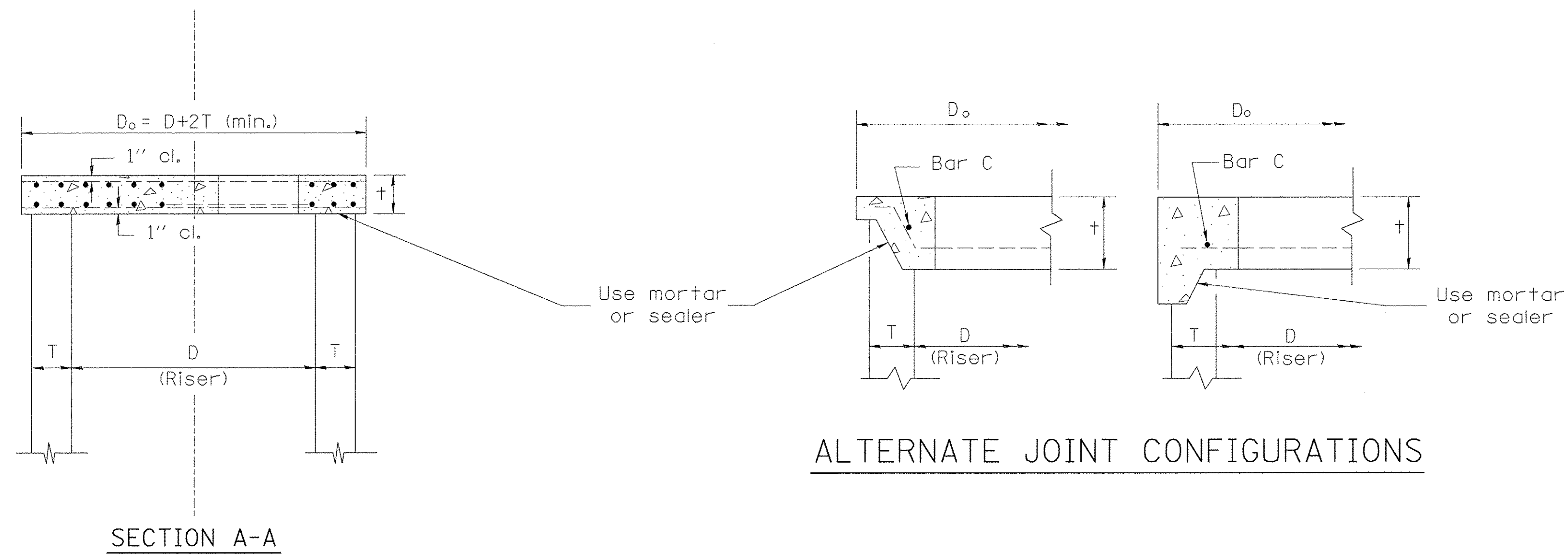
(3 required per slab)



BAR "C"

TABLE

D	T	D <sub>o</sub> (min.)	t	Reinforcement "As" W.W.F. each direction	Bar size	No. 15 (No. 4) Bar C	
						Length	Radius
4'	5"	4'-10"	6"	0.70 sq. inch/lin. ft.	No. 5	4'-6"	26"
5'	6"	6'-0"	8"	0.70 sq. inch/lin. ft.	No. 5	5'-0"	32"
6'	7 3/4"	7'-3 1/2"	8"	0.88 sq. inch/lin. ft.	No. 6	6'-0"	38"
8'	9"	9'-6"	10"	0.88 sq. inch/lin. ft.	No. 6	7'-6"	4'-2"



GENERAL NOTES

1. The precast reinforced concrete flat slab top shall be used with INLET-MANHOLE, TYPE G-1 and INLET-MANHOLE, TYPE G-1, SPECIAL.
2. Joint configuration and dimensions of flat slab top shall match and fit the riser joint detail.
3. Lifting devices shall be approved by the Engineer.

LAYOUT  
 DRAWN  
 REVIEWED  
 Default

FILE NAME =	USER NAME = ande00846	DESIGNED -	REVISED -
E:\13\jobs\13L0171\CAD\Road\Sheet\c-st-ander.d_602101-01.dgn		DRAWN -	REVISED -
	PLOT SCALE = 1.0000 "/td> <td>CHECKED -</td> <td>REVISED -</td>	CHECKED -	REVISED -
	PLOT DATE = 3/22/2017	DATE - 03/22/17	REVISED -

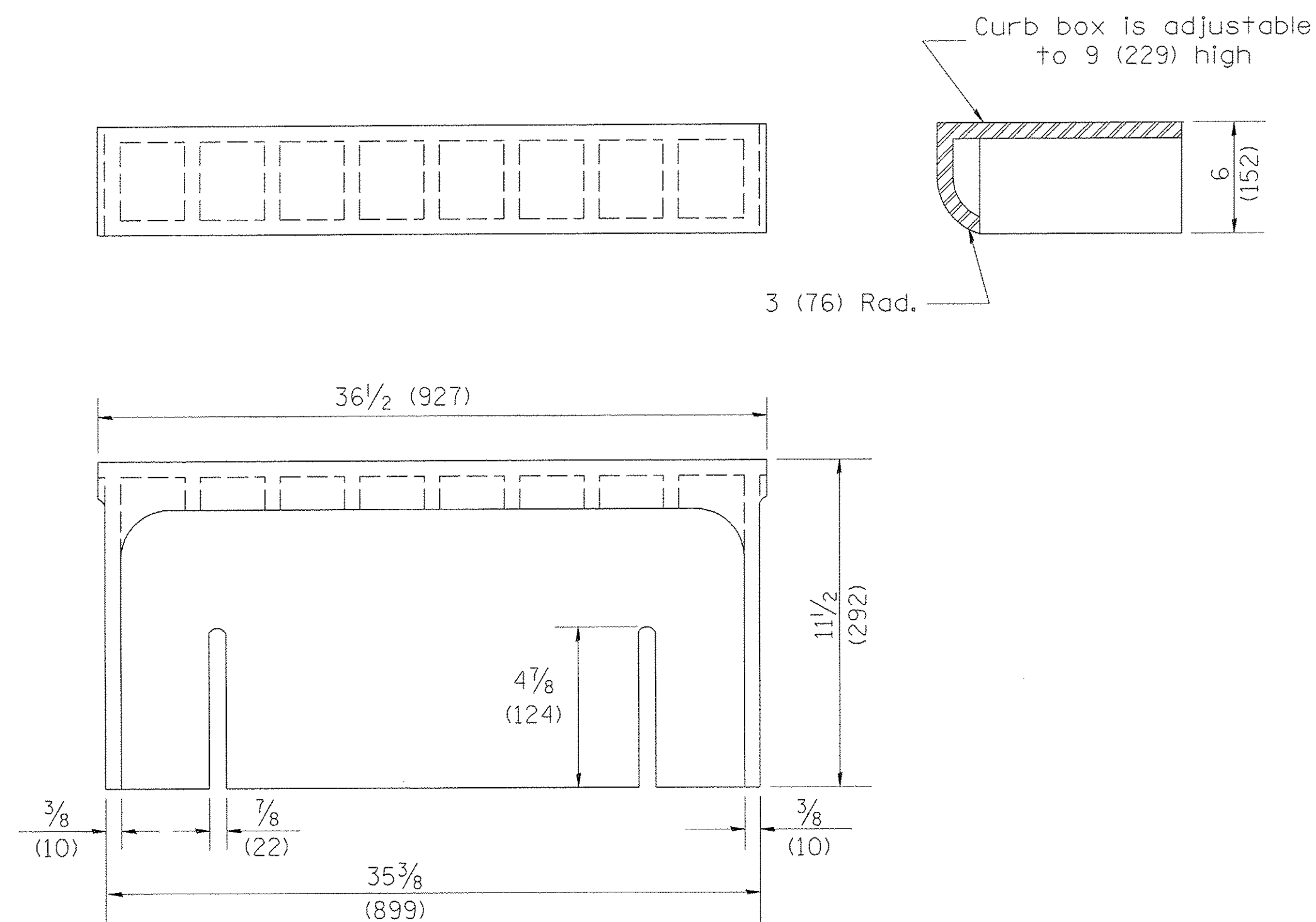
STATE OF ILLINOIS  
 DEPARTMENT OF TRANSPORTATION

PRECAST REINFORCED CONCRETE FLAT SLAB TOP FOR  
 INLET-MANHOLE, TYPE G-1 AND TYPE G-1, SPECIAL

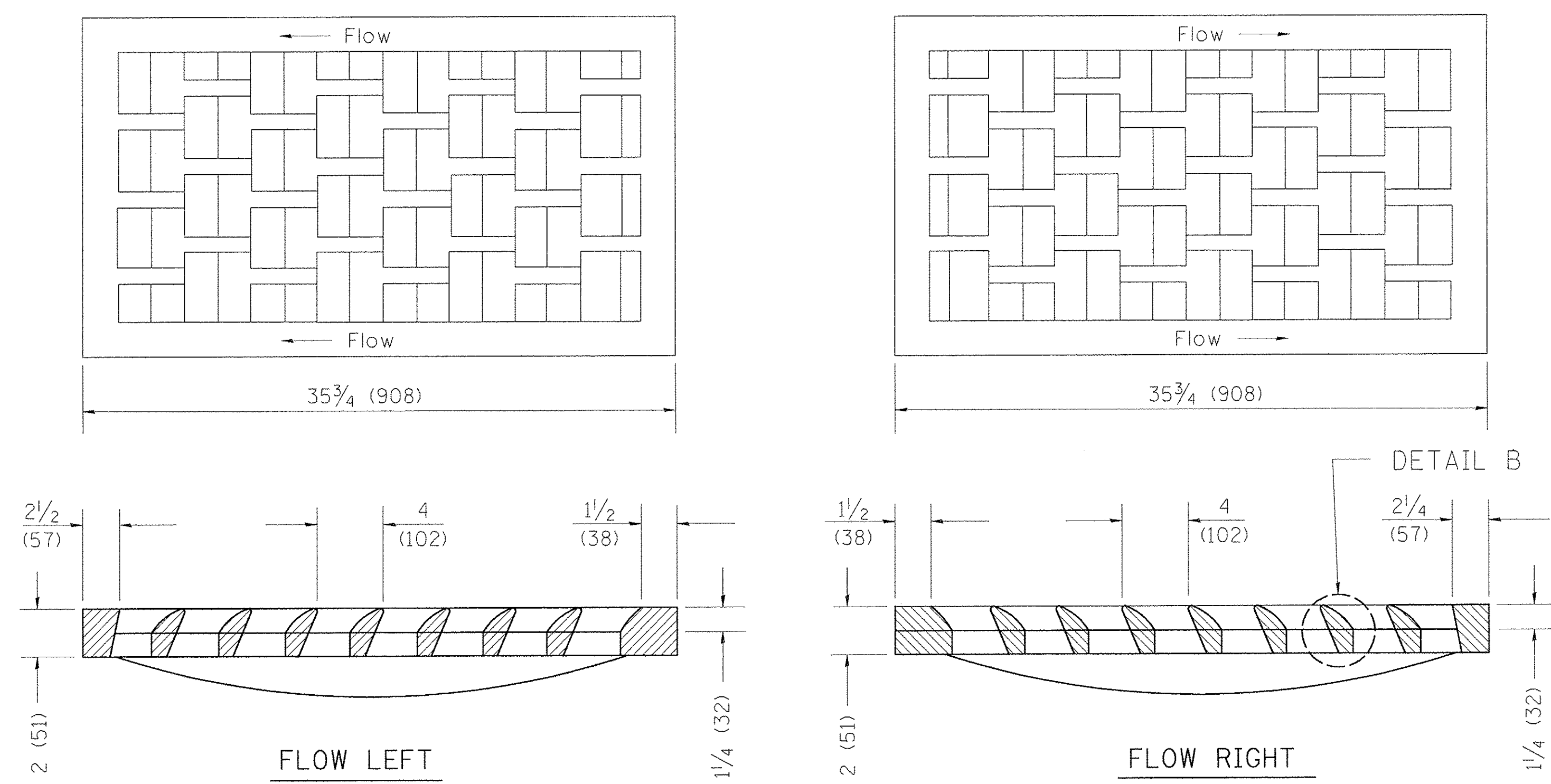
SCALE: N/A SHEET OF SHEETS STA. TO STA.

IDOT DISTRICT 4 STANDARD DETAIL 602101-D4

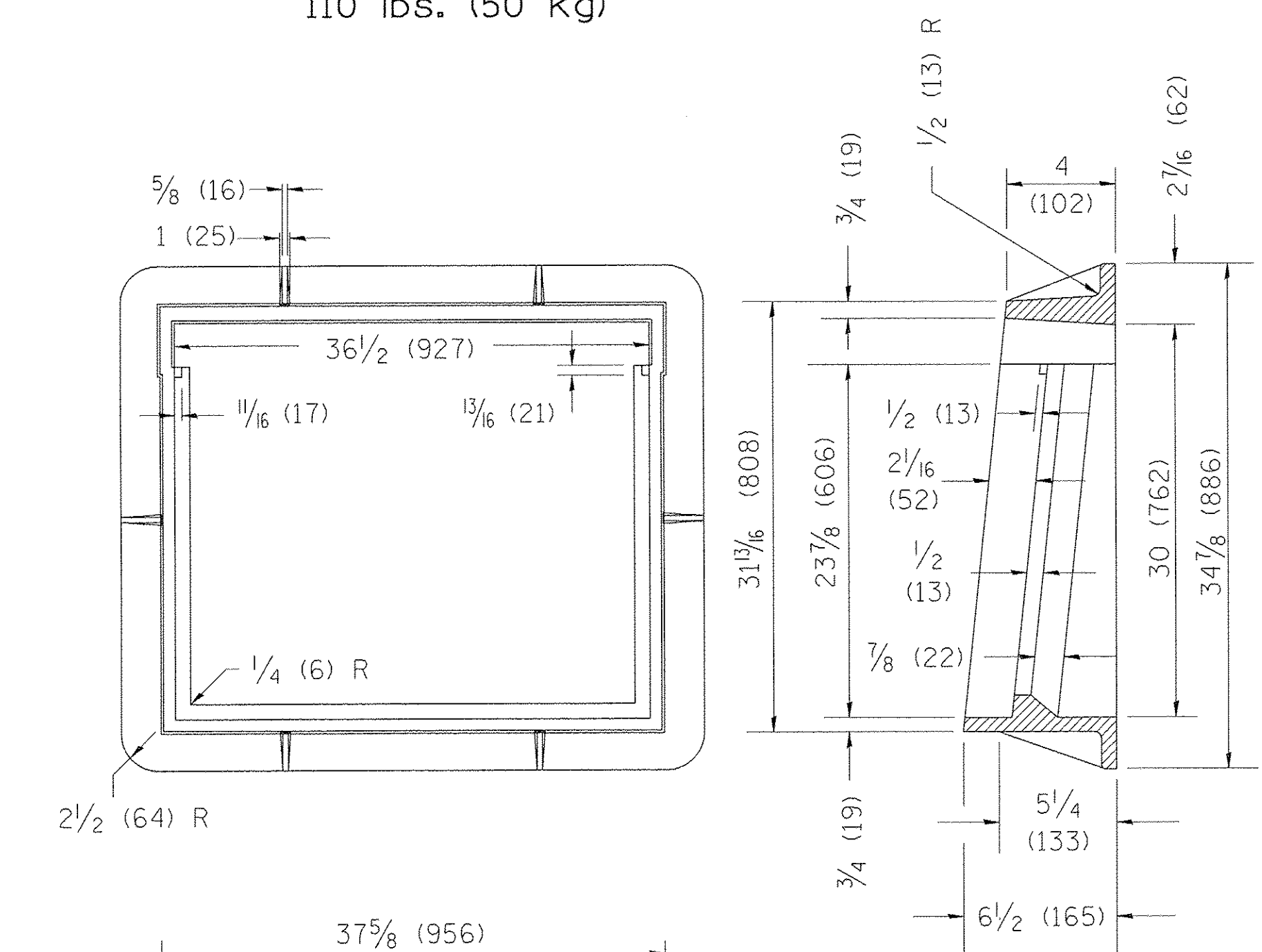
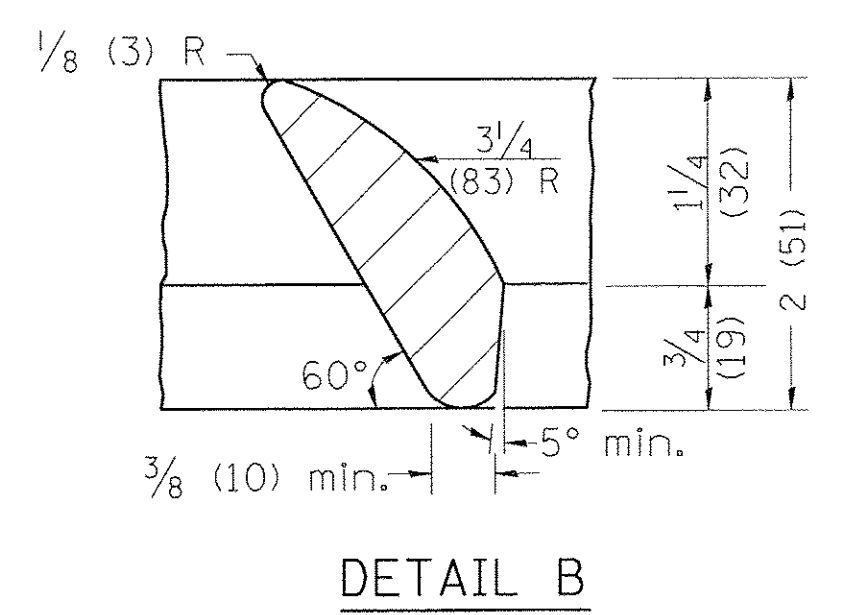
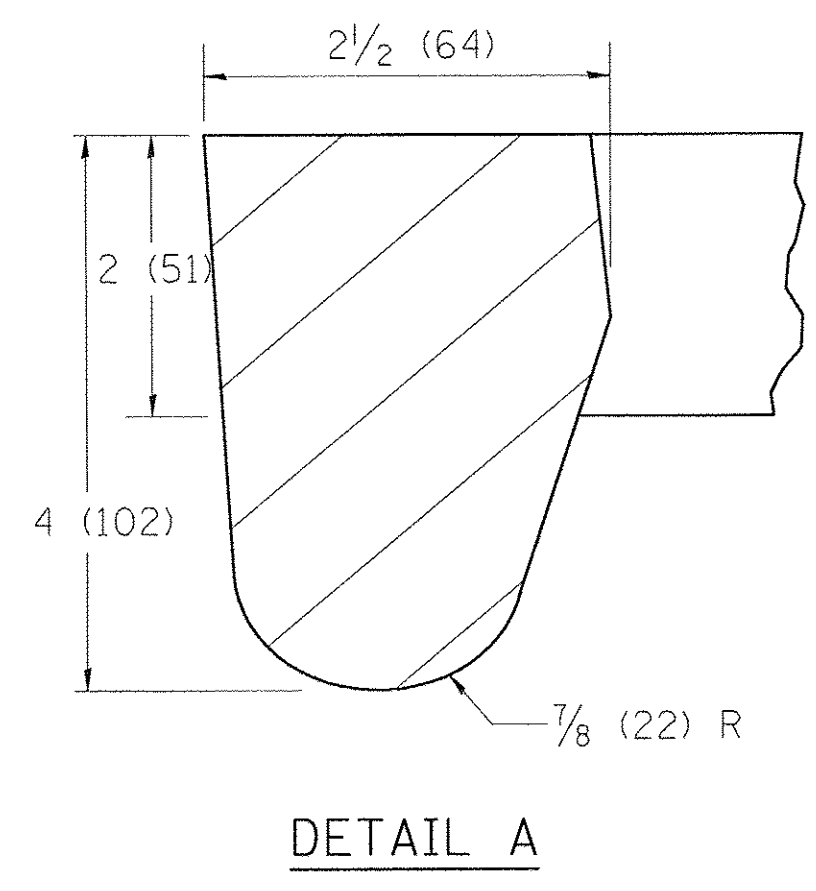
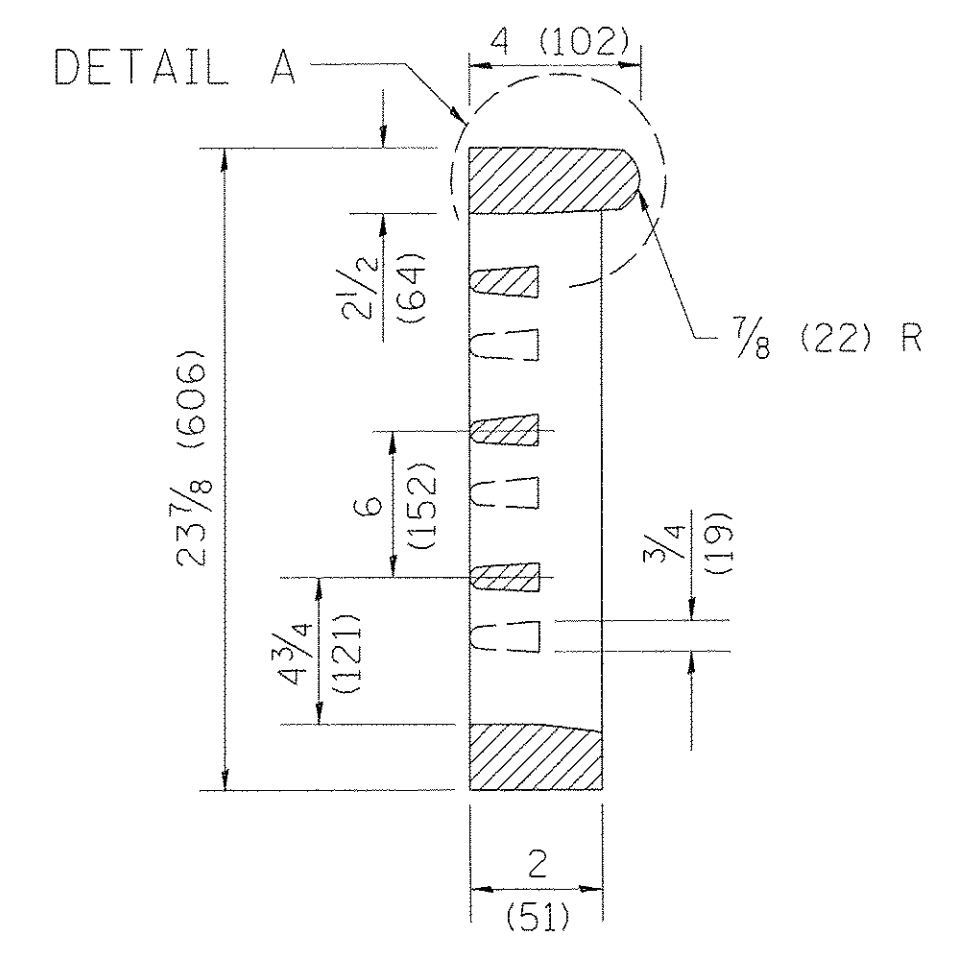
F.A.U. RTE.	SECTION	COUNTY	TOTAL SHEETS	SHEET NO.
6647	05-00302-00-PV	PEORIA	385	384
CONTRACT NO. 89386			ILLINOIS FED. AID PROJECT M-50931(36)	



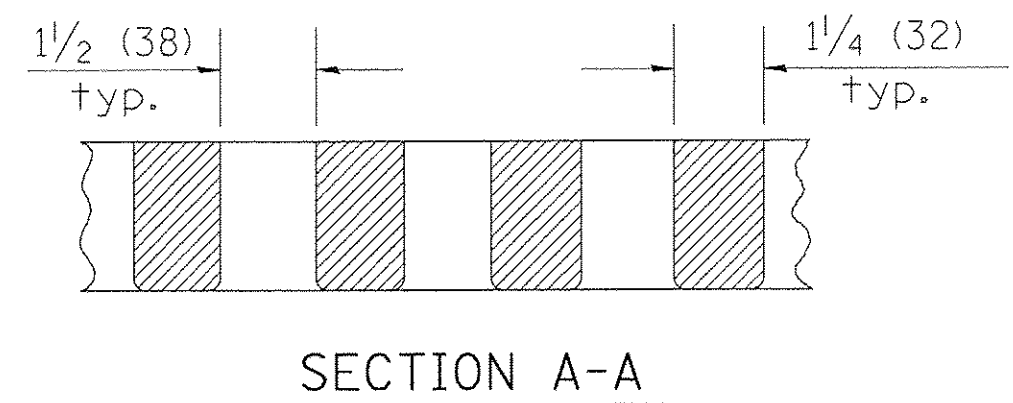
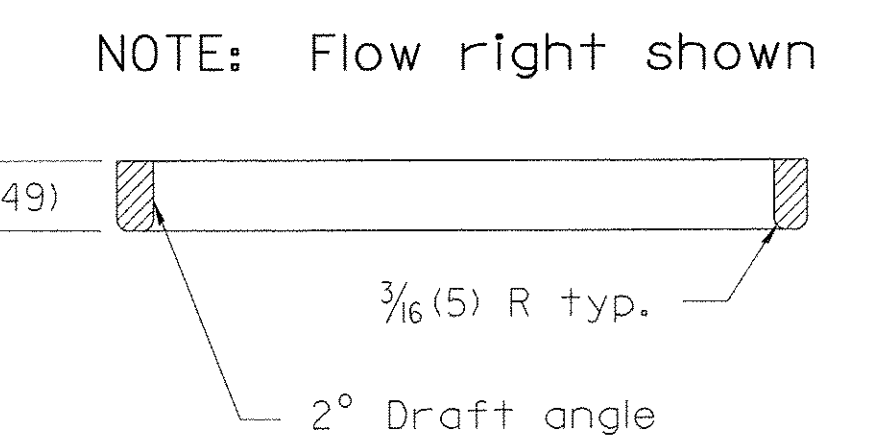
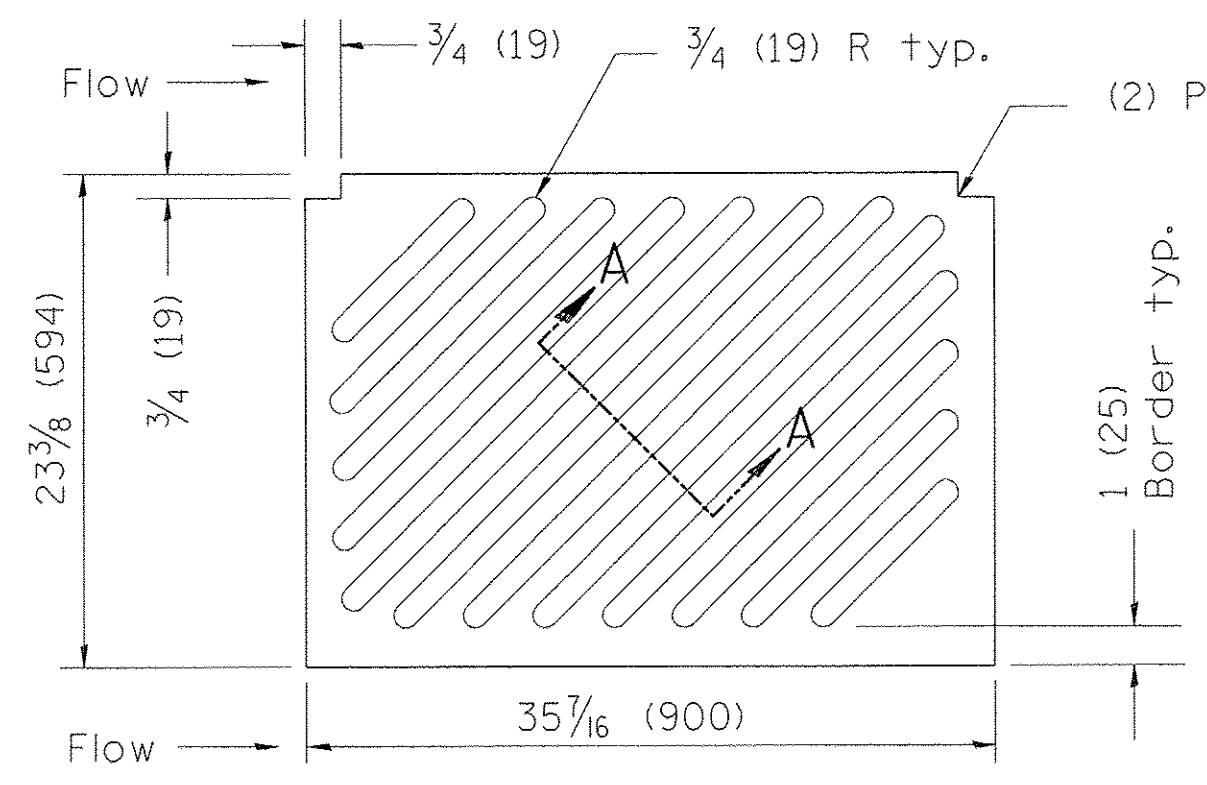
**CAST CURB BOX**  
 110 lbs. (50 kg)



**CAST VANE GRATES**  
 (SPECIFY LEFT OR RIGHT FLOW)  
 230 lbs. (104 KG)



**CAST FRAME**  
 271 lbs. (123 kg)



**GENERAL NOTES**

1. The frame and grate shown on this drawing are for use with all TYPE G-1 and TYPE G-1, SPECIAL DRAINAGE STRUCTURES. See plans for grate type and flow direction.
2. Flow direction: As viewed from street side.
3. Material: cast gray iron.

IDOT DISTRICT 4 STANDARD DETAIL 604001-D4

LAYOUT	
DRAWN	
REVIEWED	
Default	

FILE NAME =	USER NAME = andr00846	DESIGNED -	REVISED -
I:\13\jobs\13L\0171\CAD\Road\Sheet\c-standard_604001-01.dgn		DRAWN -	REVISED -
	PLOT SCALE = 1.0000 "/td> <td>CHECKED -</td> <td>REVISED -</td>	CHECKED -	REVISED -
	PLOT DATE = 3/22/2017	DATE - 03/22/17	REVISED -

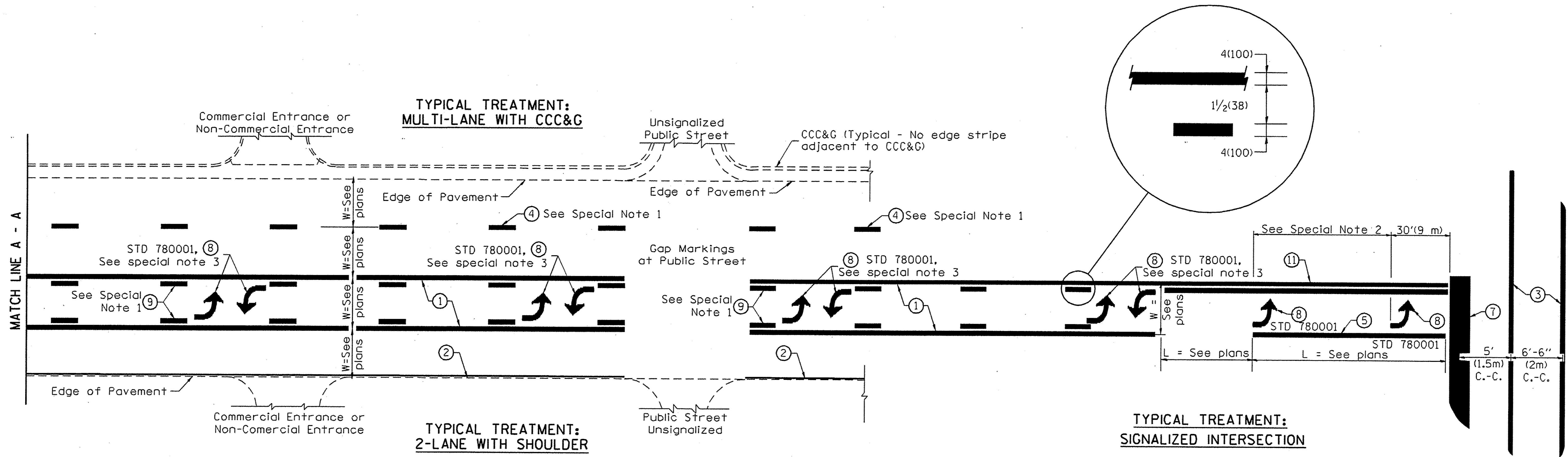
**STATE OF ILLINOIS**  
**DEPARTMENT OF TRANSPORTATION**

<b>FRAME &amp; GRATES FOR TYPE G-1 AND TYPE G-1, SPECIAL DRAINAGE STRUCTURES</b>			
SCALE: N/A	SHEET	OF SHEETS	STA. TO STA.

F.A.U. RTE.	SECTION	COUNTY	TOTAL SHEETS	SHEET NO.
6647	05-00302-00-PV	PEORIA	385	385
CONTRACT NO. 89386			ILLINOIS FED. AID PROJECT M-5093(136)	

DESIGNER NOTES:

1. Include State Standard 780001 (Typical Pavement Markings)



**FLUSH PAVED MEDIAN: TWO-WAY LEFT TURN LANE WITH ONE-WAY LEFT TURN LANE AT SIGNALIZED INTERSECTION**

**TYPICAL PAVEMENT MARKING LEGEND**

(Note: This is a District Standard Legend. Some elements may not apply to specific project.)

- ① 4(100) Solid (Yellow)
- ② 4(100) Solid (White)
- ③ 2-6(150) Crosswalk @ 6'-6" (2m)min C.-C. (White)  
2-8(200) Crosswalk @ 6'-6" (2m)min C.-C. (White) (When traffic signals are present.)
- ④ 6(150) Skip-Dash (White) (See Special Note 1)
- ⑤ 8(200) Solid (White)
- ⑥ 12(300) Diagonal (White) (Item ⑥ is shown on Std. 780001)
- ⑦ 24(600) Stop Bar (White)
- ⑧ Letters & Arrows (See Std. 780001 and Special Notes 2 & 3)
- ⑨ 4(100) Skip-Dash (Yellow) (See Special Note 1)
- ⑩ 12(300) Diagonal (Yellow) (See Table A) (See Table A)
- ⑪ 4(100) Double Solid (Yellow) (See Table A)

**SPECIAL NOTES**

1. Skip-Dash markings will be centered between both ends of city blocks and shall be placed in alignment transversely across the pavement.
2. The following shall apply to arrows located in one-way left turn lanes:
  - A. A minimum of two (2) arrows is required.
  - B. The maximum spacing between arrows is 80' (24 m).
  - C. Arrows shall be evenly spaced if three (3) or more are required.
3. The following shall apply to arrow pairs located in two-way left turn lanes:
  - A. A minimum of two (2) arrow pairs is required.
  - B. The maximum spacing between arrow pairs is 200' (61 m).
  - C. Arrow pairs shall be evenly spaced if three (3) or more are required.
  - D. The spacing between Bi Directional Left Turn Arrows is 33' (10 m).

**GENERAL NOTES**

1. Refer to State Standard 780001 for additional Pavement Markings including letters & arrows.
2. See Plans for Pavement Markings adjacent to curbed islands and medians, and through lane reductions.
3. Refer to Article 780.13 for letter, number and symbol areas (sq. ft.)
4. Areas are grooved 1" beyond each edge for the following symbols:  
Through Arrow= 14.8 sq. ft.  
Large Left or Right Arrow= 21.9 sq. ft.  
2 Arrow Combination Left (or Right) and Through= 34.9 sq. ft.  
Wrong Way Arrow= 29.5 sq. ft.  
Railroad Crossing Symbol= 69.8 sq. ft.  
(For further information, refer to BDE Special Provision: Grooving for Recessed Pavement Markings)

01-01-97	RENUM. F-8.03, NEW REVISION BOX	T.P.	10-16-06	REVISED TO 2007 SPEC.	
02-07-97	ADD BI DIRECTIONAL DIMENSION	J.A.	2/29/16	ADDED GROOVING AREAS	R.D.
10-97	CORRECT BI DIRECTIONAL DIMENSION	J.A.			
08-02	ADD CROSSWALK DMNS. WITH T.S.	M.A.			

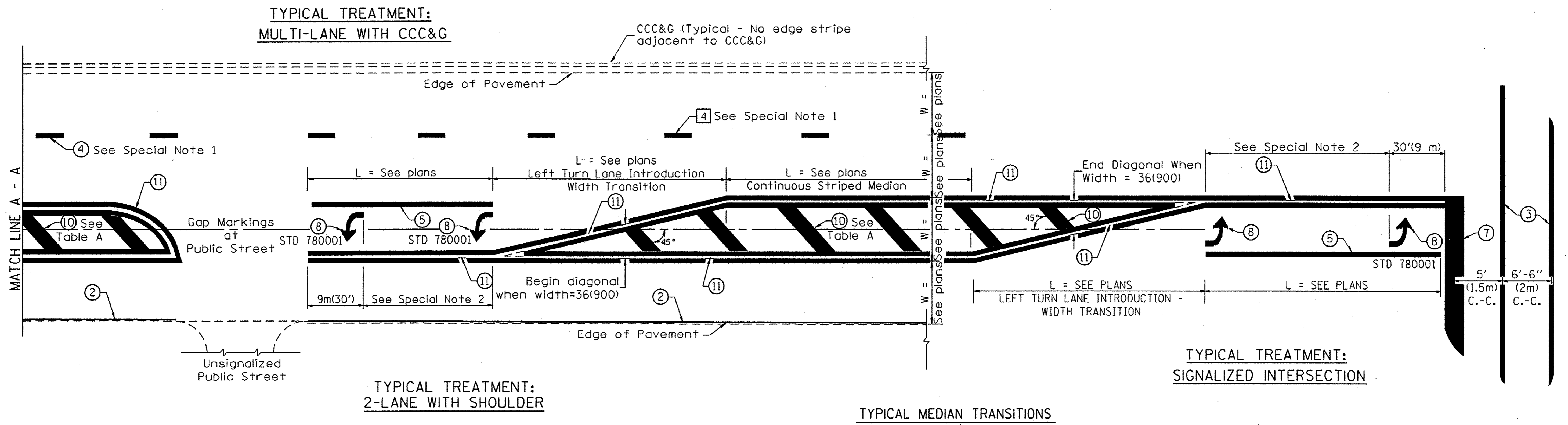
**STATE OF ILLINOIS  
DEPARTMENT OF TRANSPORTATION**

**TYPICAL PAVEMENT MARKINGS**

NOT TO SCALE

SHT. 1 OF 2  
CADD STD. 780001-04

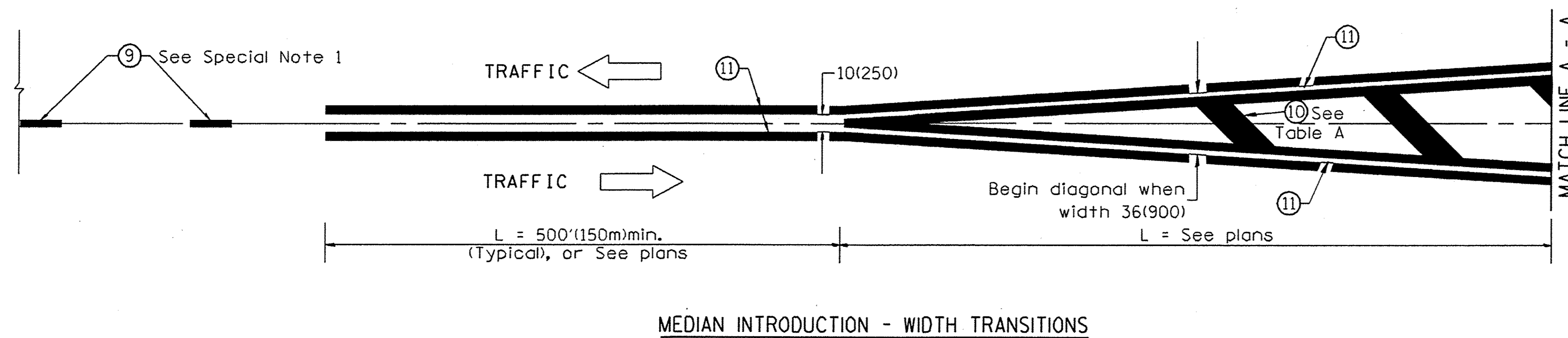
F.A. RTE.	SECTION	COUNTY	TOTAL SHEETS	SHEET NO.
6647	05-00302-00-PV	PEORIA	385	385A
FED. ROAD DIST. NO. ILLINOIS FED. AID PROJECT			CONTRACT NO. 89386	
			M-5093(136)	



**FLUSH PAVED MEDIAN: RESTRICTED LEFT TURN LANE**

**TABLE A**  
RECOMMENDED SPACING BETWEEN DIAGONAL LINES

SPEED LIMIT RANGE	INTERSECTION CHANNELIZATION (Includes Width Transitions for Median and Left Turn Lane Introductions)	
	CONTINUOUS	
Less Than 30 mph (50 km/h)	50' (15m)	15' (5m)
30 - 45 mph (50 - 70 km/h)	75' (23m)	20' (6m)
Over 45 mph (70 km/h)	150' (46m)	30' (9m)



All dimensions are in inches (millimeters) unless otherwise noted.

STATE OF ILLINOIS  
DEPARTMENT OF TRANSPORTATION

TYPICAL PAVEMENT MARKINGS

NOT TO SCALE

SHT. 2 OF 2  
CAAD STD. 780001-D4

F.A. RTE.	SECTION	COUNTY	TOTAL SHEETS	SHEET NO.
6647	05-00302-00-PV	PEORIA	385	385B
FED. ROAD DIST. NO. ILLINDIS/FED. AID PROJECT			CONTRACT NO. 89386	
			M-6093(136)	