

SECTION	COUNTY	TOTAL SHEETS	SHEET NO.
22-00048-00-RS	LAWRENCE	37	1
CONTRACT # 95938		ILLINOIS	

**INDEX OF SHEETS:**

SHEET NO.	DESCRIPTION
1.	COVER SHEET
2.	TYPICAL SECTIONS, SUMMARY OF QUANTITIES, AND GENERAL NOTES
3-6.	MISCELLANEOUS DETAILS AND SCHEDULES
7-12.	REMOVAL PLAN
13-15.	ROADWAY PLAN
16-21.	UTILITIES PLAN
22-32.	INTERSECTION DETAILS
33-37.	CROSS SECTIONS

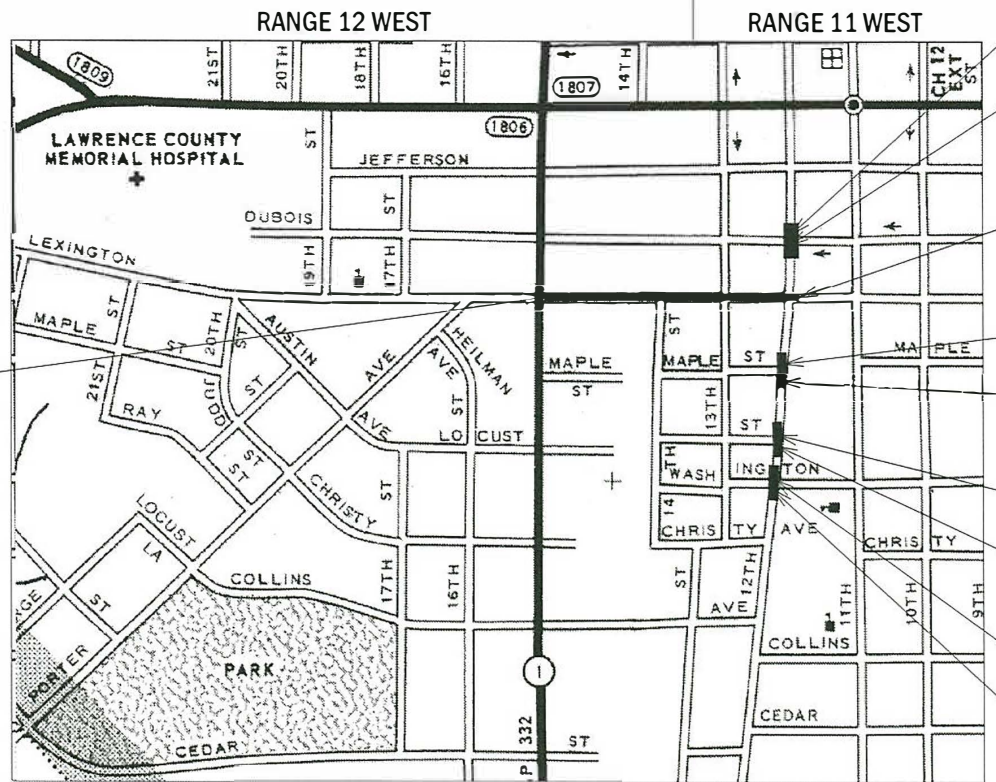
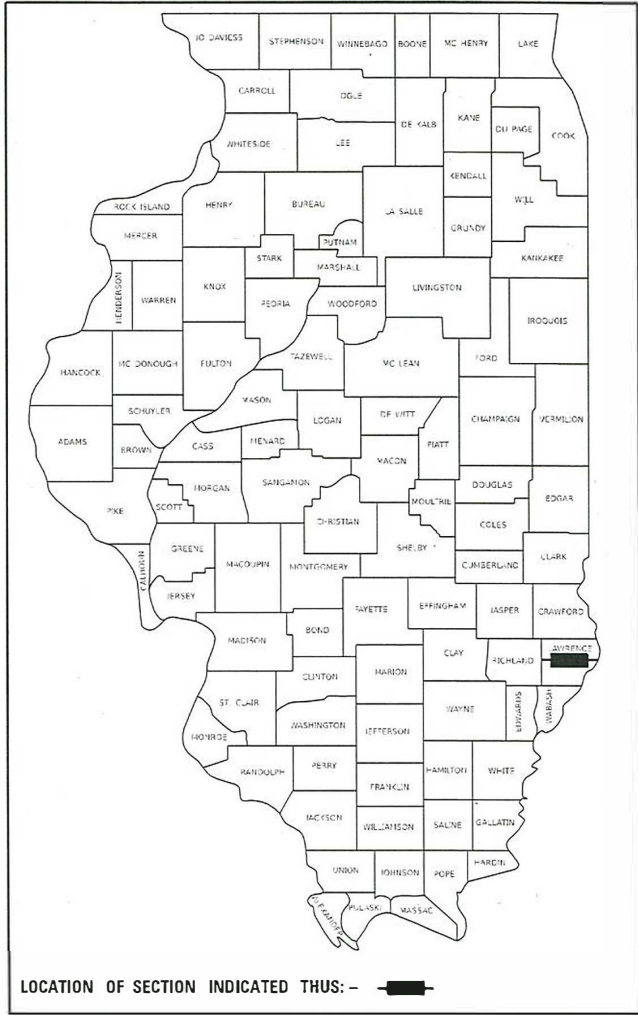
HIGHWAY STANDARDS: SEE SHEET 2

STATE OF ILLINOIS

DEPARTMENT OF TRANSPORTATION


# PLANS FOR PROPOSED SURFACE TRANSPORTATION RURAL PROJECT

MUN 1130  
 LEXINGTON AVENUE RESURFACING  
 SECTION 22-00048-00-RS  
 JOB NUMBER C-97-059-23  
 CITY OF LAWRENCEVILLE  
 LAWRENCE COUNTY, IL  
 PROJECT NUMBER TBIH (781)



- SECTION 22-00048-00-RS ENDS STATION 12+12.10
- SECTION 22-00048-00-RS BEGINS STATION 11+26.50
- SECTION 22-00048-00-RS ENDS STATION 13+74.00
- SECTION 22-00048-00-RS ENDS STATION 5+67.20
- SECTION 22-00048-00-RS BEGINS STATION 4+99.30
- SECTION 22-00048-00-RS ENDS STATION 2+54.40
- SECTION 22-00048-00-RS BEGINS STATION 1+98.50
- SECTION 22-00048-00-RS ENDS STATION 0+90.00
- SECTION 22-00048-00-RS BEGINS STATION 0+00.00

SECTION 22-00048-00-RS BEGINS STATION 1+83.00



FULL SIZE PLANS HAVE BEEN PREPARED USING STANDARD ENGINEERING SCALES. REDUCED SIZED PLANS WILL NOT CONFORM TO STANDARD SCALES. IN MAKING MEASUREMENTS ON REDUCED PLANS, THE ABOVE SCALES MAY BE USED.

J.U.L.I.E.  
 JOINT UTILITY LOCATION INFORMATION FOR EXCAVATION  
 1-800-892-0123  
 OR 811

**LOCATION MAP:**

GROSS LENGTH = 1597.00 FT. = 0.30 MILE  
 NET LENGTH = 1597.00 FT. = 0.30 MILE


PROJECT ENGINEER: BEN BLAND  
 PROJECT MANAGER: BEN BLAND

APPROVED 04-07-2023  
*[Signature]*  
 CITY OF LAWRENCEVILLE MAYOR

PASSED 04/24/2023  
*[Signature]*  
 DISTRICT SEVEN ENGINEER OF LOCAL ROADS & STREETS

RELEASING FOR BID BASED ON LIMITED REVIEW 04/24/2023  
*[Signature]*  
 REGION FOUR ENGINEER

STATE OF ILLINOIS  
 DEPARTMENT OF TRANSPORTATION



DATE: 04/23/2023  
**HAMPTON, LENZINI AND RENWICK, INC.**  
 323 WEST THIRD STREET, P.O. BOX 160  
 MT. CARMEL, ILLINOIS 62863  
**HLR**  
 ILLINOIS PROFESSIONAL DESIGN FIRM  
 LS / PE / SE CORP. 184.000959

# HIGHWAY STANDARDS

- 000001-08 STANDARD SYMBOLS, ABBREVIATIONS, AND PATTERNS
- 280001-07 TEMPORARY EROSION CONTROL SYSTEMS
- 424001-11 PERPENDICULAR CURB RAMPS FOR SIDEWALKS
- 424006-05 DIAGONAL CURB RAMPS FOR SIDEWALKS
- 424011-04 CORNER PARALLEL CURB RAMPS FOR SIDEWALKS
- 424016-05 MID-BLOCK CURB RAMPS FOR SIDEWALKS
- 424021-06 DEPRESSED CORNER FOR SIDEWALKS
- 602301-04 INLET - TYPE A
- 606001-08 CONCRETE CURB TYPE B AND COMBINATION CONCRETE CURB AND GUTTER
- 604006-05 FRAME AND GRATE, TYPE 3
- 701501-06 URBAN LANE CLOSURE, 2L, W, UNDIVIDED
- 701801-06 SIDEWALK, CORNER OR CROSSWALK CLOSURE
- 701901-08 TRAFFIC CONTROL DEVICES
- 780001-05 TYPICAL PAVEMENT MARKINGS
- B.L.R. 22-7 TYPICAL APPLICATION OF TRAFFIC CONTROL DEVICES FOR CONSTRUCTION ON RURAL LOCAL HIGHWAYS

DESIGN SPEED 30 MPH  
 CURRENT ADT 2250 VPD  
 DESIGN ADT 2460 VPD  
 ROAD CLASSIFICATION MINOR ARTERIAL

# GENERAL NOTES

THE ENGINEER AND OWNER DO NOT WARRANT THAT ALL UTILITIES HAVE BEEN ILLUSTRATED ON THESE DOCUMENTS. THE CONTRACTOR IS SOLELY RESPONSIBLE FOR CONTACTING J.U.L.I.E. FOR FIELD VERIFICATION OF ALL UTILITIES ON THE SITE PRIOR TO COMMENCEMENT OF CONSTRUCTION.

ALL SAND BACKFILL USED IN THE PREPARED SUBGRADE UNDER THE PROPOSED P.C.C SIDEWALK 4" SHALL BE ENTIRELY AT THE CONTRACTOR'S EXPENSE AND NO ADDITIONAL COMPENSATION WILL BE ALLOWED.

ALL EARTH EXCAVATION AND AGGREGATE BACKFILL USED IN SUBGRADE PREPARATION UNDER THE COMBINATION CONCRETE CURB AND GUTTER, PORTLAND CEMENT CONCRETE DRIVEWAY PAVEMENT, AND PORTLAND CEMENT CONCRETE SIDEWALKS SHALL BE AT THE CONTRACTOR'S EXPENSE AND NO ADDITIONAL COMPENSATION WILL BE ALLOWED.

ALL PORTLAND CEMENT CONCRETE DRIVEWAY PAVEMENT, 6 INCH, PORTLAND CEMENT CONCRETE DRIVEWAY PAVEMENT, 8 INCH, COMBINATION CONCRETE CURB AND GUTTER, TYPE B-6.12 AND COMBINATION CONCRETE CURB AND GUTTER, TYPE B-6.18 SHALL USE AGGREGATE BASE COURSE, TYPE B AS THE PREPARED SUBGRADE AND SHALL BE ENTIRELY AT THE CONTRACTOR'S EXPENSE AND NO ADDITIONAL COMPENSATION WILL BE ALLOWED.

THE CONTRACTOR SHALL VERIFY ALL DIMENSIONS AND CONDITIONS IN THE FIELD PRIOR TO ORDERING MATERIALS AND COMMENCING CONSTRUCTION.

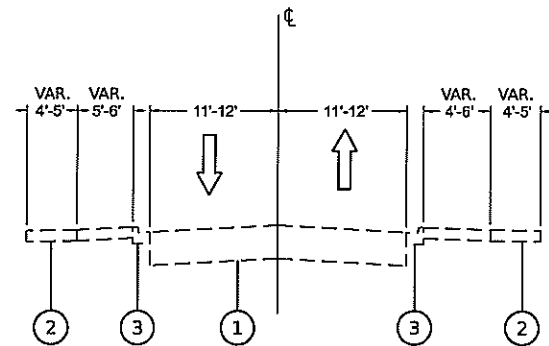
ANY DISTURBED AREAS FROM THE PLACEMENT OF NEW SIDEWALKS SHALL BE GRADED, SHAPED, AND SEEDED WITH CLASS 2 SEEDING AS DIRECTED BY THE ENGINEER. THIS WORK SHALL BE INCLUDED IN THE COST OF THE VARIOUS PAY ITEMS INVOLVED AND NO ADDITIONAL COMPENSATION WILL BE ALLOWED.

THE FOLLOWING RATES HAVE BEEN USED TO CALCULATE PLAN QUANTITIES:

HOT-MIX ASPHALT 112 LBS/SQ YD \* IN  
 BITUMINOUS MATERIALS (TACK COAT) 0.8 LBS/SQ FT  
 AGGREGATE FOR TEMPORARY ACCESS 0.6833 TONS/SQ YD IN

HOT-MIX ASPHALT MIXTURES SHALL BE PG64-22 ASPHALT ACCORDING TO THE TABLE BELOW

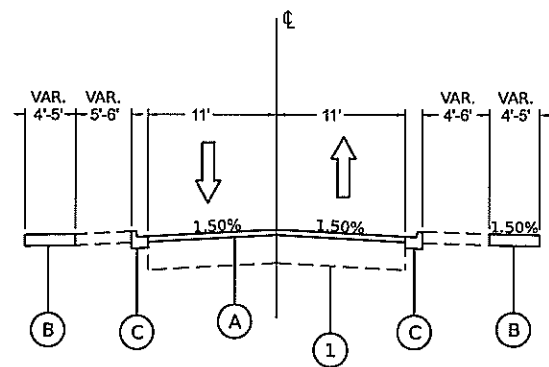
LOCATIONS	MIXTURE USE	PG	DESIGN AIR VOIDS	MIXTURE COMPOSITION	FRICTION AGGREGATE	MIXTURE WEIGHT	QUALITY MANAGEMENT PROGRAM
MAINLINE & SIDE ROADS	HMA SURFACE COURSE, IL- 9., MIX "C", N7 0(1 1/2")	PG 64- 22	4.0% @ N=7 0	IL- 9, 5	MIXTURE C	N7 0	QC/QA
INCIDENTAL	HMA SURFACE COURSE, IL- 9., MIX "C", N7 0(1 1/2")	PG 64- 22	4.0% @ N=7 0	IL- 9, 5	MIXTURE C	N7 0	QC/QA



EXISTING TYPICAL SECTION  
LEXINGTON AVENUE

### EXISTING LEGEND

- ① 9" CONCRETE ROADWAY PAVEMENT WITH 3" HMA OVERLAY
- ② CONCRETE SIDEWALK
- ③ TYPE B-6.12 CURB AND GUTTER



PROPOSED TYPICAL SECTION  
LEXINGTON AVENUE

### PROPOSED LEGEND

- Ⓐ HMA SURFACE COURSE, IL-9.5 MIX "C", N70
- Ⓑ PORTLAND CEMENT CONCRETE SIDEWALK 4"
- Ⓒ COMBINATION CONCRETE CURB AND GUTTER, TYPE B-6.18

SUMMARY OF QUANTITIES			
CODE NO.	ITEM	UNIT	TOTAL QUANTITY
28000500	INLET AND PIPE PROTECTION	EACH	11
40201000	AGGREGATE FOR TEMPORARY ACCESS	TON	271
40600290	BITUMUNOUS MATERIALS (TACK COAT)	POUND	1469
40600982	HOT-MIX ASPHALT SURFACE REMOVAL - BUTT JOINT	SQ YD	357.0
40600990	TEMPORARY RAMP	SQ YD	28.0
40604052	HOT-MIX ASPHALT SURFACE COURSE, IL-9.5, MIX "C", N70	TON	247
40800050	INCIDENTAL HOT-MIX ASPHALT SURFACING	TON	31
42300200	PORTLAND CEMENT CONCRETE DRIVEWAY PAVEMENT, 6 INCH	SQ YD	35.0
42300400	PORTLAND CEMENT CONCRETE DRIVEWAY PAVEMENT, 8 INCH	SQ YD	251.0
42400100	PORTLAND CEMENT CONCRETE SIDEWALK 4 INCH	SQ FT	8332.0
42400300	PORTLAND CEMENT CONCRETE SIDEWALK 6 INCH	SQ FT	3993.0
42400410	PORTLAND CEMENT CONCRETE SIDEWALK 8 INCH	SQ FT	2152.0
42400800	DETECTABLE WARNING	SQ FT	339.0
44000155	HOT-MIX ASPHALT SURFACE REMOVAL, 1 1/2"	SQ YD	3068.0
44000200	DRIVEWAY PAVEMENT REMOVAL	SQ YD	541.0
44000300	CURB REMOVAL	FOOT	367.0
44000500	COMBINATION CURB AND GUTTER REMOVAL	FOOT	2107.0
44000600	SIDEWALK REMOVAL	SQ FT	11218.0
56109210	WATER VALVES TO BE ADJUSTED	EACH	1
60235700	INLETS, TYPE A, TYPE 3 FRAME AND GRATE	EACH	4
60603800	COMBINATION CONCRETE CURB AND GUTTER, TYPE B-6.12	FOOT	740.0
60604400	COMBINATION CONCRETE CURB AND GUTTER, TYPE B-6.18	FOOT	2169.0
67100100	MOBILIZATION	L SUM	1
70300100	SHORT TERM PAVEMENT MARKING	FOOT	239.0
70300150	SHORT TERM PAVEMENT MARKING REMOVAL	SQ FT	40.0
* 78000200	THERMOPLASTIC PAVEMENT MARKING - LINE 4"	FOOT	298.0
* 78000400	THERMOPLASTIC PAVEMENT MARKING - LINE 6"	FOOT	467.0
* 78000600	THERMOPLASTIC PAVEMENT MARKING - LINE 12"	FOOT	119.0
X6026050	SANITARY MANHOLES TO BE ADJUSTED	EACH	3
Z0000600	ADJUSTING FRAMES FOR INLETS	EACH	2
* Z0051500	REMOVING AND RESETTING STREET SIGNS	EACH	2

\*SPECIALITY ITEMS

MODEL Default FILE NAME: Z:\2022\10776\06\02 Design\000 Sheets\10776-Typical Sections, Summary of Quantities, and General Notes.dgn

	USER NAME = lhahn	DESIGNED -	REVISED -	STATE OF ILLINOIS DEPARTMENT OF TRANSPORTATION	TYPICAL SECTIONS, SUMMARY OF QUANTITIES, AND GENERAL NOTES	F.A. RTE.	SECTION	COUNTY	TOTAL SHEETS	SHEET NO.
	PLOT SCALE = 0.1867" / 1 ft.	DRAWN -	REVISED -			22-00048-00RS	LAWRENCE	37	2	
	PLOT DATE = 4/5/2023	CHECKED -	REVISED -			CONTRACT NO. 95938		ILLINOIS FED. AID PROJECT		

**HOT-MIX ASPHALT  
MAINLINE SCHEDULE**

START STA	END STA	OMISSION (FT)	LENGTH (FT)	LOCATION	WIDTH (FT)	THICKNESS (FT)	AREA (SY)	QUANTITY (TON)
1+83.00	13+24.00	0.00	1141.00	RT	11.00	1.500	1394.56	118.0
1+83.00	13+24.00	0.00	1141.00	LT	11.00	1.500	1394.56	118.0
13+24.00	13+74.00	0.00	50.00	RT	10.00	1.500	55.56	5.0
13+24.00	13+74.00	0.00	50.00	LT	11.30	1.500	62.78	6.0
<b>TOTAL</b>								<b>247.0</b>

**INCIDENTAL HOT-MIX ASPHALT  
SURFACE SCHEDULE**

START STA	LOCATION	AREA (SF)	VOLUME (CF)	QUANTITY (TON)
6+81	RT	256.00	32.00	2
9+95	LT	371.00	46.38	4
9+95	RT	381.00	47.63	4
12+86	LT	1059.00	132.38	10
12+84.00	RT	983.00	122.88	9
STATION	LOCATION	AREA (SF)	VOLUME (CF)	QUANTITY (TON)
11+75	22' RT	173.00	21.63	2
<b>TOTAL</b>				<b>31</b>

**SCHEDULE OF  
BITUMINOUS MATERIALS  
(TACK COAT)**

START STA	END STA	STATION	LOCATION	OMISSION (FT)	LENGTH (FT)	WIDTH (FT)	AREA (SF)	APPLICATION RATE (LB/SQ FT)	QUANTITY (POUND)
<b>MAINLINE</b>									
1+83.00	13+24.00		RT	0.00	1141.00	11.0	12551.0	0.050	627.6
1+83.00	13+24.00		LT	0.00	1141.00	11.0	12551.0	0.050	627.6
13+24.00	13+74.00		RT	0.00	50.00	10.0	500.0	0.050	25.0
13+24.00	13+75.00		LT	0.00	51.00	11.3	576.3	0.050	28.8
<b>INTERSECTIONS</b>									
		6+81	RT				389.00	0.050	19.5
		9+95	LT				371.00	0.050	18.6
		9+95	RT				381.00	0.050	19.1
		12+86	LT				1059.00	0.050	53.0
		12+84	RT				983.00	0.050	49.2
<b>TOTAL</b>									<b>1469.0</b>

**SCHEDULE OF  
HOT-MIX ASPHALT  
REMOVAL 1 1/2"**

START STATION	END STATION	OMISSION (FT)	LENGTH (FT)	LOCATION	WIDTH (FT)	AREA (SY)
1+83.00	2+50.00	0.00	67.00	RT	11.50	86.0
1+83.00	2+50.00	0.00	67.00	LT	11.50	86.0
2+50.00	5+65.00	0.00	315.00	RT	11.00	385.0
2+50.00	5+65.00	0.00	315.00	LT	11.00	385.0
5+65.00	7+15.00	0.00	150.00	RT	11.50	192.0
5+65.00	7+15.00	0.00	150.00	LT	11.50	192.0
7+15.00	13+00.00	0.00	585.00	RT	12.00	780.0
7+15.00	13+00.00	0.00	585.00	LT	12.00	780.0
13+00.00	13+74.00	0.00	74.00	RT	11.00	91.0
13+00.00	13+74.00	0.00	74.00	LT	11.00	91.0
<b>TOTAL</b>						<b>3068.0</b>

MODEL: Default  
FILE NAME: Z:\2021\210776\Cad02\_Design\CADD\_Schedule\210776-Detail And Schedules 1.dgn

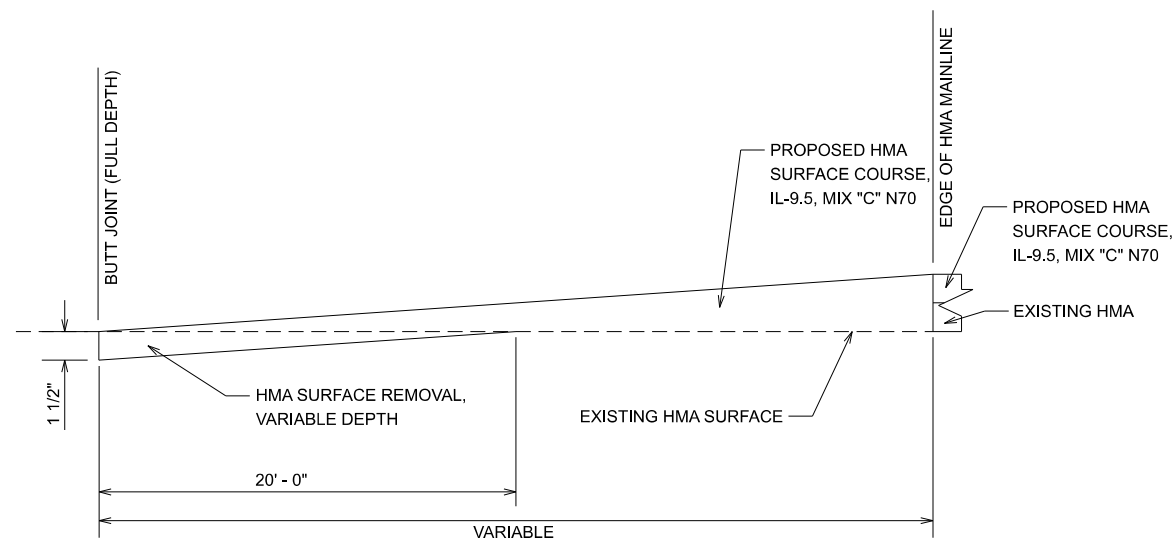
**SCHEDULE OF  
TEMPORARY RAMPS**

STATION	LOCATION	LENGTH (FT)	WIDTH (FT)	TEMPORARY RAMP (SQ YD)
1+83	AR	5	24	14
13+74	AR	5	24	14
<b>TOTAL</b>				<b>28</b>

**SCHEDULE OF  
HOT-MIX ASPHALT REMOVAL  
- BUTT JOINT**

STATION	STATION BEGIN	STATION END	LOCATION	LENGTH	WIDTH	SURFACE REMOVE
				(FT)	(FT)	(SQ YD)
<b>INTERSECTIONS</b>						
6+81			RT	20	18	44.00
9+95			LT	20	18	42.00
9+95			RT	20	18	43.00
12+86			LT	20	VARIABLE	118.00
12+84			RT	20	VARIABLE	110.00
<b>TOTAL</b>						<b>357.0</b>

**DETAIL OF  
HOT-MIX ASPHALT REMOVAL  
- BUTT JOINT**



**DRAINAGE SCHEDULE**

STATION	LOCATION	INLETS, TYPE A, TYPE 3 FRAME AND GRATE	FLOWLINE ELEVATION	ADJUSTING FRAMES FOR INLETS	SANITARY MANHOLES TO BE ADJUSTED	WATER VALVES TO BE ADJUSTED
4+71	13.1	LT		1		
5+60	0.38	LT			1	
5+63	12.5 TO FL	LT	444.44			
5+62	12.5 TO FL	RT	444.44			
5+88	12.5 TO FL	RT	444.43			
5+90	12.5 TO FL	LT	444.43			
6+70	15.42	RT		1		
9+94	0.71	RT			1	
12+39	6.46	LT				1
13+.07	5.72	LT			1	
<b>TOTAL</b>				<b>4</b>	<b>2</b>	<b>3</b>

**SCHEDULE OF  
INLET AND PIPE  
PROTECTION**

STATION	LOCATION	INLET AND PIPE PROTECTION (EACH)
1+61	16.64 LT	1
4+71	13.1 LT	1
5+63	13.58 LT	1
5+62	17.2 RT	1
5+65	28.88 RT	1
5+69	29.19 LT	1
5+88	15.09 RT	1
5+90	13.96 LT	1
6+70	15.42 RT	1
<b>NEQ WASHINGTON AND 12TH</b>		<b>1</b>
<b>NWQ WASHINGTON AND 12TH</b>		<b>1</b>
<b>TOTAL</b>		<b>11</b>

MODEL Default  
FILE NAME: Z:\2023\1210776\Cad\02\_Design\CADD\_Sheets\1210776-Detail And Schedules 2.dgn

	USER NAME = lhahn	DESIGNED -	REVISED -
	PLOT SCALE = 100,0000' / in.	DRAWN -	REVISED -
	PLOT DATE = 4/4/2023	CHECKED -	REVISED -
		DATE -	REVISED -

**STATE OF ILLINOIS  
DEPARTMENT OF TRANSPORTATION**

**MISCELLANEOUS DETAILS AND SCHEDULES**

SCALE: SHEET 2 OF 4 SHEETS STA. TO STA.

F.A. RTE.	SECTION	COUNTY	TOTAL SHEETS	SHEET NO.
	22-00048-00-RS	LAWRENCE	37	4
CONTRACT NO. 95938				
ILLINOIS FED. AID PROJECT				

**SCHEDULE OF  
TEMPORARY PAVEMENT MARKINGS  
AND REMOVALS**

STA START	STA END	OMISSION	LENGTH	MARKING LENGTH	REMOVAL
STA START	STA END	OMISSION	(FT)	(FT)	(SQ FT)
1+83	13+74	0.00	1190.79	238.16	39.69
<b>TOTALS</b>				<b>239.00</b>	<b>40.00</b>

**SCHEDULE OF  
PAVEMENT MARKINGS**

LOCATION	THPL PVT MK LINE 4 (FOOT)	THPL PVT MK LINE 6 (FOOT)	THPL PVT MK LINE 12 (FOOT)
<b>LEXINGTON AVENUE</b>			
RT. 1 TO 11TH ST	298		
14TH ST INTERSECTION		35	9
13TH ST INTERSECTION		126	28
12TH ST INTERSECTION		306	74
			8
<b>TOTAL</b>	<b>298</b>	<b>467</b>	<b>119</b>

**SCHEDULE OF  
REMOVING AND RESSETTING  
SIGNS**

STATION	OFFSET	DESCRIPTION	REM & RESET ST SIGNS
11+78	RT	NO PARKING/SLOW/LIBRARY	1
12+47	RT	STOP SIGN/NEIGHBORHOOD WATCH	1
<b>TOTAL</b>			<b>2</b>

**SCHEDULE OF  
AGGREGATE FOR  
TEMPORARY ACCESS**

STATION	LOCATION	AREA (SQ YD)	DEPTH (INCH)	TEMPORARY AGGREGATE (TONS)
2+10	LT	78	8	37.00
2+52	RT	31	8	15.00
3+14	LT	32	8	15.00
4+49	RT	13	8	7.00
4+59	LT	43	8	21.00
4+87	RT	30	8	14.00
5+29	LT	28	8	14.00
5+45	RT	79	8	37.00
5+75	LT	17	8	8.00
5+75	RT	PART OF 5+45	8	
6+27	LT	48	8	23.00
6+46	RT	28	6	10.00
7+63	LT	22	6	8.00
8+11	RT	37	8	18.00
8+89	RT	24	6	9.00
10+56	LT	29	8	14.00
11+44	LT	44	8	21.00
<b>TOTAL</b>				<b>271.0</b>

NOTE: AGG FOR TEMP ACCESS = 0.05833 TONS/SQYD/INCH

**SCHEDULE OF  
ENTRANCES**

STATION	OFFSET	DRIVEWAY PAVEMENT REMOVAL (SQ YD)	PC CONC DRIVEWAY 6" (SQ YD)	PC CONC DRIVEWAY 8" (SQ YD)
<b>LEXINGTON AVENUE</b>				
2+10	LT	78		31
2+52	RT	30		11
3+14	LT	26		18
4+49	RT	14		4
4+59	LT	38		16
4+87	RT	28		11
5+29	LT	31		16
5+45	RT	28		12
5+75	LT	17		8
5+75	RT	18		11
6+27	LT	43		25
6+46	RT	42		31
7+63	LT	18	15	
8+11	RT	33		23
8+89	RT	24	20	
10+56	LT	29		13
11+44	LT	44		21
<b>TOTAL</b>		<b>541</b>	<b>35</b>	<b>251</b>

MODEL Default  
FILE NAME: 23-20210776-Cad02-Design-CADD\_Schedule010776-Detail And Schedules 3.dgn

**HAMPTON, LENZINI AND RENWICK, INC.**  
523 WEST THIRD STREET, P.O. BOX 160  
MT. CARMEL, ILLINOIS 62863  
ILLINOIS PROFESSIONAL DESIGN FIRM  
LS / PE / SE CORP. 184-000959

USER NAME = lhahn	DESIGNED -	REVISED -
PLOT SCALE = 100,0000' / in.	DRAWN -	REVISED -
PLOT DATE = 4/5/2023	CHECKED -	REVISED -
	DATE -	REVISED -

**STATE OF ILLINOIS  
DEPARTMENT OF TRANSPORTATION**

**MISCELLANEOUS DETAILS AND SCHEDULES**

SCALE: SHEET 3 OF 4 SHEETS STA. TO STA.

F.A. RTE.	SECTION	COUNTY	TOTAL SHEETS	SHEET NO.
	22-00048-00-RS	LAWRENCE	37	5
CONTRACT NO. 95938				
ILLINOIS FED. AID PROJECT				

**SCHEDULE OF SIDEWALKS**

LOCATION			OFFSET	SIDEWALK REMOVAL (SQ FT)	PC CONC SIDEWALK 4" (SQ FT)	PC CONC SIDEWALK 6" (SQ FT)	PC CONC SIDEWALK 8" (SQ FT)	DETECTABLE WARNINGS (SQ FT)
<b>LEXINGTON AVENUE</b>								
RT. 1	TO	13TH ST	LT	3996	3248	217	1243	20
RT. 1	TO	14TH ST	RT	1435	1996	215	483	10
14TH ST	TO	13TH ST	RT	1179	1142	390	103	30
13TH ST	TO	12TH ST	LT	920	775	306	323	30
13TH ST	TO	12TH ST	RT	1088	1171	220	0	30
12TH ST	TO	11TH ST	LT	175	0	176	0	24
12TH ST	TO	11TH ST	RT	163	0	163	0	16
<b>DUBOIS STREET</b>								
NORTHWEST QUAD				264	0	264	0	20
NORTHEAST QUAD				282	0	282	0	22
SOUTHEAST QUAD				167	0	167	0	16
SOUTHWEST QUAD				257	0	257	0	28
<b>MAPLE STREET</b>								
NORTHWEST QUAD				212	0	230	0	10
SOUTHWEST QUAD				154	0	154	0	10
<b>LOCUST STREET</b>								
NORTHWEST QUAD				155	0	155	0	8
SOUTHWEST QUAD				165	0	181	0	10
<b>WASHINGTON AVENUE</b>								
NORTHWEST QUAD				146	0	156	0	8
NORTHEAST QUAD				104	0	104	0	10
SOUTHEAST QUAD				169	0	169	0	22
SOUTHWEST QUAD				187	0	187	0	15
<b>TOTAL</b>				<b>11218</b>	<b>8332</b>	<b>3993</b>	<b>2152</b>	<b>339</b>

**SCHEDULE OF CURB AND GUTTER**

LOCATION			OFFSET	COMB CC&G REMOVAL (FOOT)	COMB CC&G TYPE B 6.18 (FOOT)	COMB CC&G TYPE B 6.12 (FOOT)	CURB REMOVAL (FOOT)
<b>LEXINGTON AVENUE</b>							
RT. 1	TO	13TH ST	LT	514	794	109	111
RT. 1	TO	14TH ST	RT	377	480	64	0
14TH ST	TO	13TH ST	RT	291	315	109	0
13TH ST	TO	12TH ST	LT	236	240	80	0
13TH ST	TO	12TH ST	RT	272	240	61	173
12TH ST	TO	11TH ST	LT	77	50	27	0
12TH ST	TO	11TH ST	RT	83	50	33	0
<b>DUBOIS STREET</b>							
NORTHWEST QUAD				17		17	0
NORTHEAST QUAD				14		14	0
SOUTHEAST QUAD				25		25	0
SOUTHWEST QUAD				42		42	0
<b>MAPLE STREET</b>							
NORTHWEST QUAD				25		25	35
SOUTHWEST QUAD				11		11	0
<b>LOCUST STREET</b>							
NORTHWEST QUAD				27		27	0
SOUTHWEST QUAD				23		23	33
<b>WASHINGTON AVENUE</b>							
NORTHWEST QUAD				10		10	15
NORTHEAST QUAD				20		20	0
SOUTHEAST QUAD				16		16	0
SOUTHWEST QUAD				27		27	0
<b>TOTAL</b>				<b>2107</b>	<b>2169</b>	<b>740</b>	<b>367</b>

MODEL: Default; FILE NAME: 23-0221210776-C&G-Design-CADD\_Schedules.dgn

**HAMPTON, LENZINI AND RENWICK, INC.**  
 523 WEST THIRD STREET, P.O. BOX 160  
 MT. CARMEL, ILLINOIS 62863  
 ILLINOIS PROFESSIONAL DESIGN FIRM  
 LS / PE / SE CORP. 184-009959

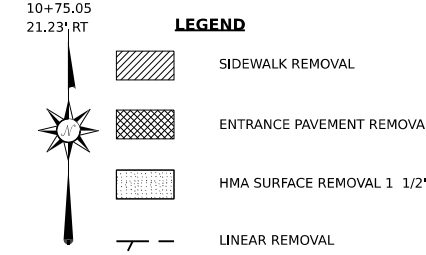
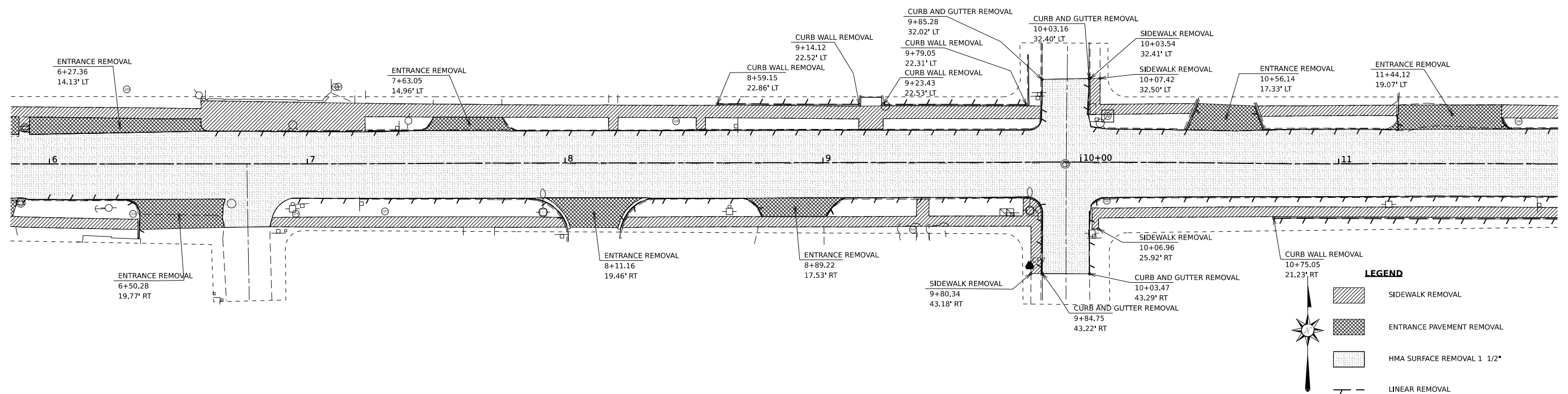
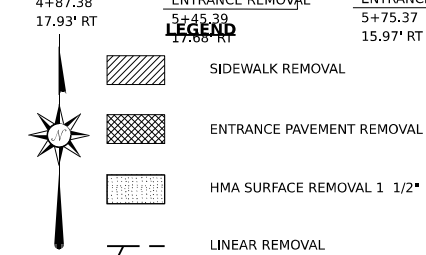
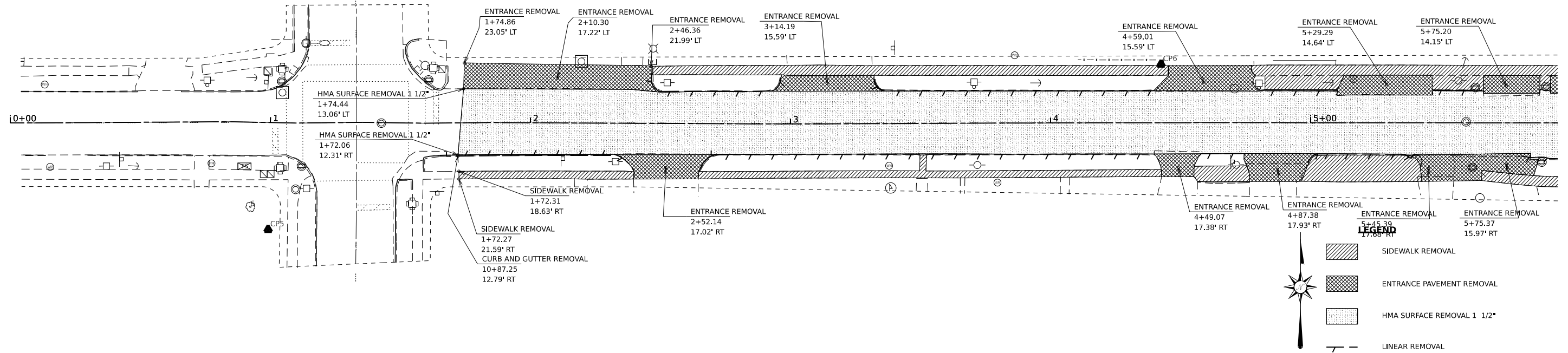
USER NAME	lhahn	DESIGNED	-	REVISED	-
		DRAWN	-	REVISED	-
PLOT SCALE	100,0000' / in.	CHECKED	-	REVISED	-
PLOT DATE	4/4/2023	DATE	-	REVISED	-

**STATE OF ILLINOIS  
DEPARTMENT OF TRANSPORTATION**

**MISCELLANEOUS DETAILS AND SCHEDULES**

SCALE: SHEET 4 OF 4 SHEETS STA. TO STA.

F.A. RTE.	SECTION	COUNTY	TOTAL SHEETS	SHEET NO.
	22-00048-00-RS	LAWRENCE	37	6
			CONTRACT NO. 95938	
			ILLINOIS FED. AID PROJECT	



MODEL: Unassigned (Rev: 1) - Leanington Ave - Removals (Sheet)  
 FILE NAME: Z:\2022\121076\CADD\_Design\CADD\_Drawings\121076Removals Plans-Leanington.dgn

**HAMPTON, LENZINI AND RENWICK, INC.**  
 323 WEST THIRD STREET, P.O. BOX 162  
 MT. CARMEL, ILLINOIS 62863  
 ILLINOIS PROFESSIONAL DESIGN FIRM  
 LS / PE / SE CORP. 184.000959

USER NAME = lhahn  
 PLOT SCALE = 0.16666633' / in.  
 PLOT DATE = 4/4/2023

DESIGNED -  
 DRAWN -  
 CHECKED -  
 DATE -

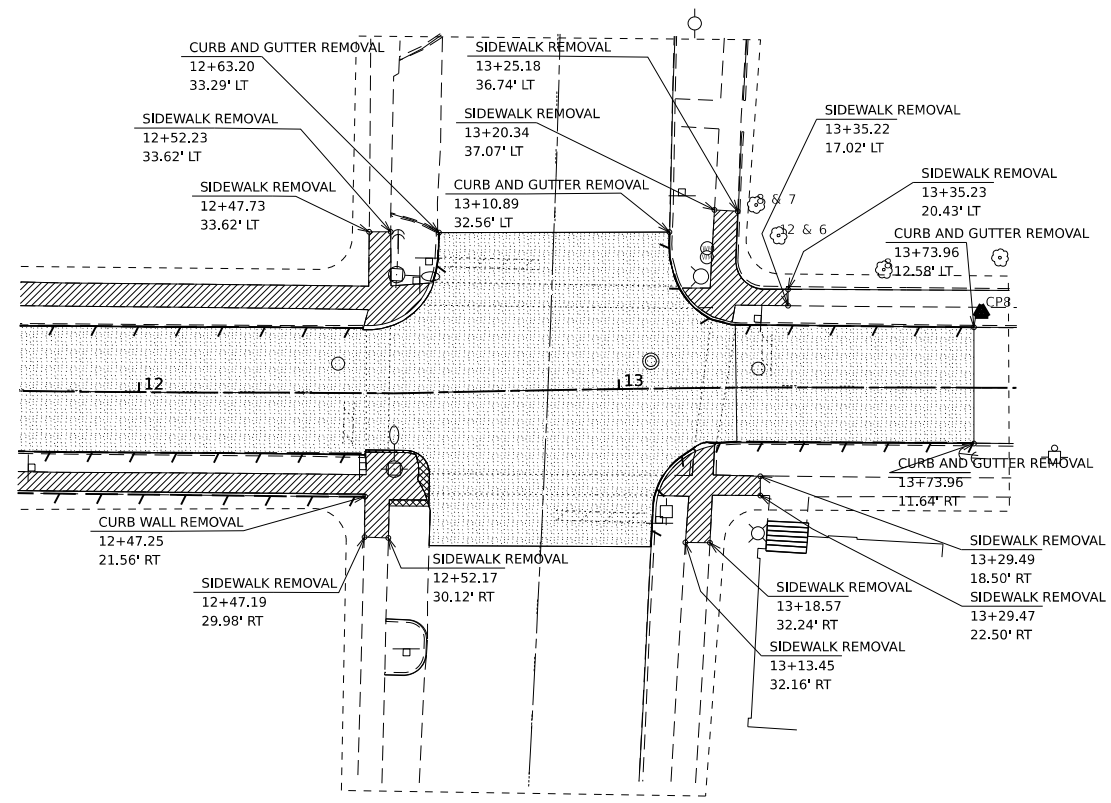
REVISED -  
 REVISED -  
 REVISED -  
 REVISED -

**STATE OF ILLINOIS  
 DEPARTMENT OF TRANSPORTATION**

**REMOVAL PLAN**

SCALE: 1" = 20'    SHEET 1    OF 6    SHEETS    STA. 0+00    TO STA. 11+85

F.A. RTE.	SECTION	COUNTY	TOTAL SHEETS	SHEET NO.
	22-00048-00-RS	LAWRENCE	37	7
CONTRACT NO. 95938				
ILLINOIS FED. AID PROJECT				



**LEGEND**

- SIDEWALK REMOVAL
- ENTRANCE PAVEMENT REMOVAL
- HMA SURFACE REMOVAL 1 1/2"
- LINEAR REMOVAL

MODEL: Unnamed Plan - Lehigh Ave - Removals-2 (Sheet)  
 FILE NAME: Z:\2023\121076\CADD\_Design\CADD\_Drawings\121076\Removals\Plan-Lehigh.dgn

**HAMPTON, LENZINI AND RENWICK, INC.**  
 323 WEST THIRD STREET, P.O. BOX 162  
 MT. CARMEL, ILLINOIS 62863  
 ILLINOIS PROFESSIONAL DESIGN FIRM  
 LS / PE / SE CORP. 184.000959

USER NAME = lhahn	DESIGNED -	REVISED -
PLOT SCALE = 0.16666633' / in.	DRAWN -	REVISED -
PLOT DATE = 4/4/2023	CHECKED -	REVISED -
	DATE -	REVISED -

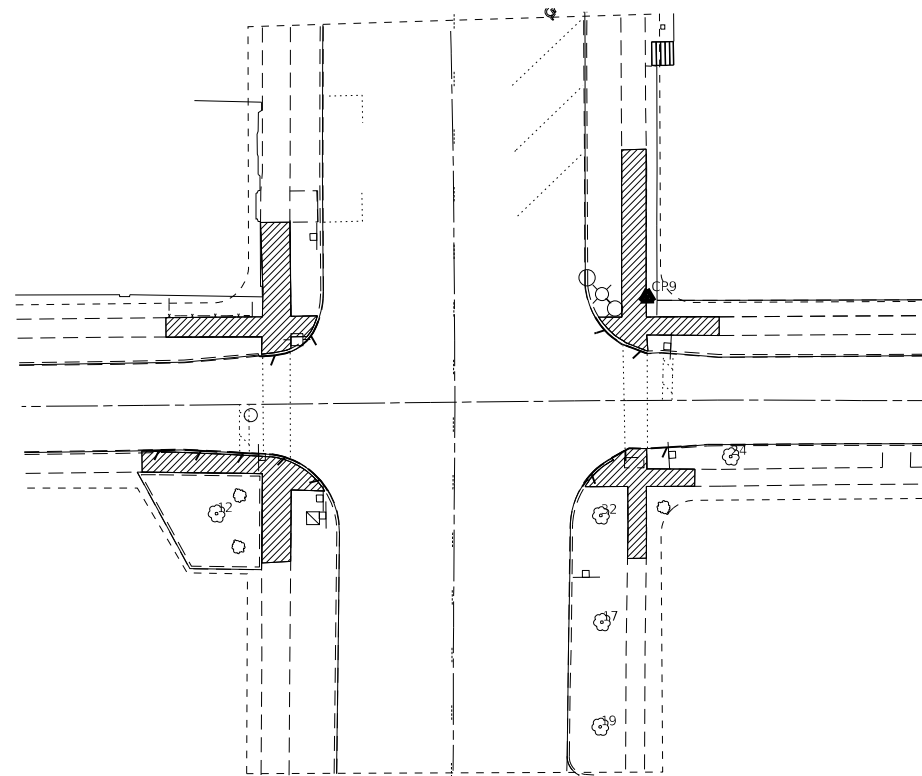
**STATE OF ILLINOIS  
 DEPARTMENT OF TRANSPORTATION**

**REMOVAL PLAN**





SCALE: 1" = 20'    SHEET 2    OF 6    SHEETS    STA. 11+75    TO STA. 11+83

F.A. RTE.	SECTION	COUNTY	TOTAL SHEETS	SHEET NO.
	22-00048-00-RS	LAWRENCE	37	8
CONTRACT NO. 95938				
		ILLINOIS	FED. AID PROJECT	





**LEGEND**

-  SIDEWALK REMOVAL
-  ENTRANCE PAVEMENT REMOVAL
-  HMA SURFACE REMOVAL 1 1/2"
-  LINEAR REMOVAL

MODEL: Unassigned (Rev. 1 - REMOVALS - DUBOIS) (Sheet)  
 FILE NAME: Z:\2022\121076\CADD\_Design\CADD\_Drawings\121076Removals\FBms-Lea\hington.dgn

**HAMPTON, LENZINI AND RENWICK, INC.**  
 323 WEST THIRD STREET, P.O. BOX 162  
 MT. CARMEL, ILLINOIS 62863  
 ILLINOIS PROFESSIONAL DESIGN FIRM  
 LS / PE / SE CORP. 184.000959

USER NAME = lhahn	DESIGNED -	REVISED -
	DRAWN -	REVISED -
PLOT SCALE = 0.16666633' / in.	CHECKED -	REVISED -
PLOT DATE = 4/4/2023	DATE -	REVISED -

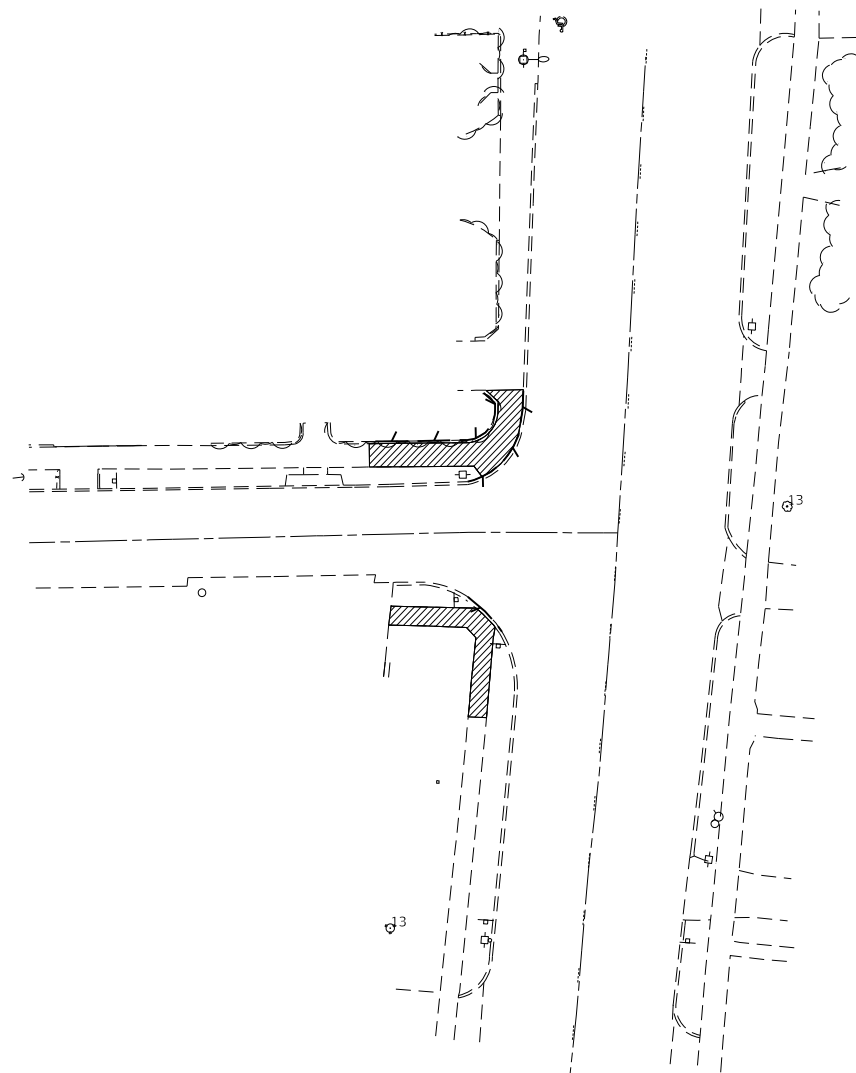
**STATE OF ILLINOIS**  
**DEPARTMENT OF TRANSPORTATION**

**REMOVAL PLAN**  
**DUBOIS STREET**





SCALE: 1" = 20'    SHEET 3 OF 6 SHEETS    STA.    TO STA.

F.A. RTE.	SECTION	COUNTY	TOTAL SHEETS	SHEET NO.
	22-00048-00-RS	LAWRENCE	37	9
CONTRACT NO. 95938				
ILLINOIS FED. AID PROJECT				

MODEL: Unassigned (Rev: 3) - REMOVALS - MAPLE (Sheet)  
 FILE NAME: Z:\2022\121076\CADD Drawings\121076Removals\121076Removals.dgn



**LEGEND**

-  SIDEWALK REMOVAL
-  ENTRANCE PAVEMENT REMOVAL
-  HMA SURFACE REMOVAL 1 1/2"
-  LINEAR REMOVAL

**HAMPTON, LENZINI AND RENWICK, INC.**  
 323 WEST THIRD STREET, P.O. BOX 162  
 MT. CARMEL, ILLINOIS 62863  
 ILLINOIS PROFESSIONAL DESIGN FIRM  
 LS / PE / SE CORP. 184.000959

USER NAME = lhahn	DESIGNED -	REVISED -
PLOT SCALE = 0.16666633' / in.	DRAWN -	REVISED -
PLOT DATE = 4/4/2023	CHECKED -	REVISED -
	DATE -	REVISED -

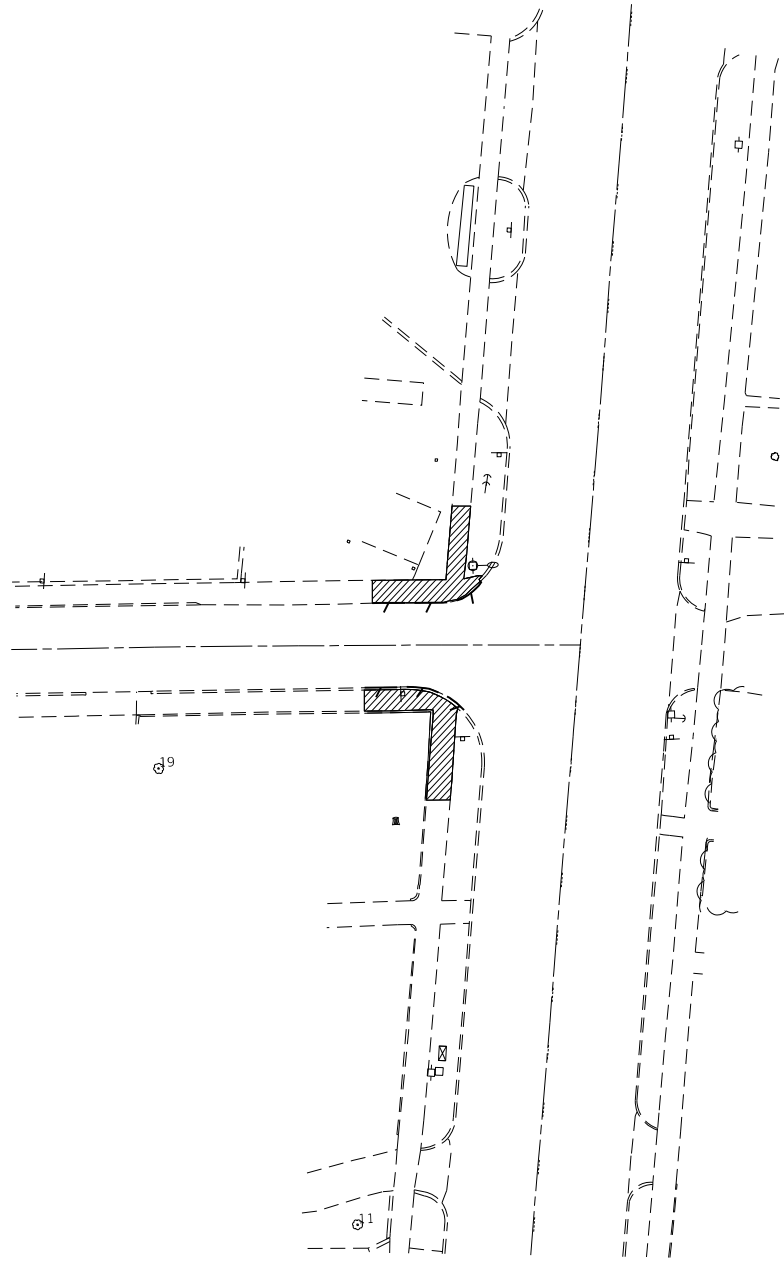
**STATE OF ILLINOIS  
 DEPARTMENT OF TRANSPORTATION**

**REMOVAL PLAN  
 MAPLE STREET**





SCALE: 1" = 20' SHEET 4 OF 6 SHEETS STA. TO STA.

F.A. RTE.	SECTION	COUNTY	TOTAL SHEETS	SHEET NO.
	22-00048-00-RS	LAWRENCE	37	10
			CONTRACT NO. 95938	
		ILLINOIS	FED. AID PROJECT	

MODEL: Unassigned (Rev=4) - REMOVALS - LOCUST (Sheet)  
 FILE NAME: Z:\2022\121076\CAD\2 Design\CADD Drawings\21076Removals\FRms-Locust.dgn



**LEGEND**

-  SIDEWALK REMOVAL
-  ENTRANCE PAVEMENT REMOVAL
-  HMA SURFACE REMOVAL 1 1/2"
-  LINEAR REMOVAL

**HAMPTON, LENZINI AND RENWICK, INC.**  
 323 WEST THIRD STREET, P.O. BOX 162  
 MT. CARMEL, ILLINOIS 62863  
 ILLINOIS PROFESSIONAL DESIGN FIRM  
 LS / PE / SE CORP. 184.000959

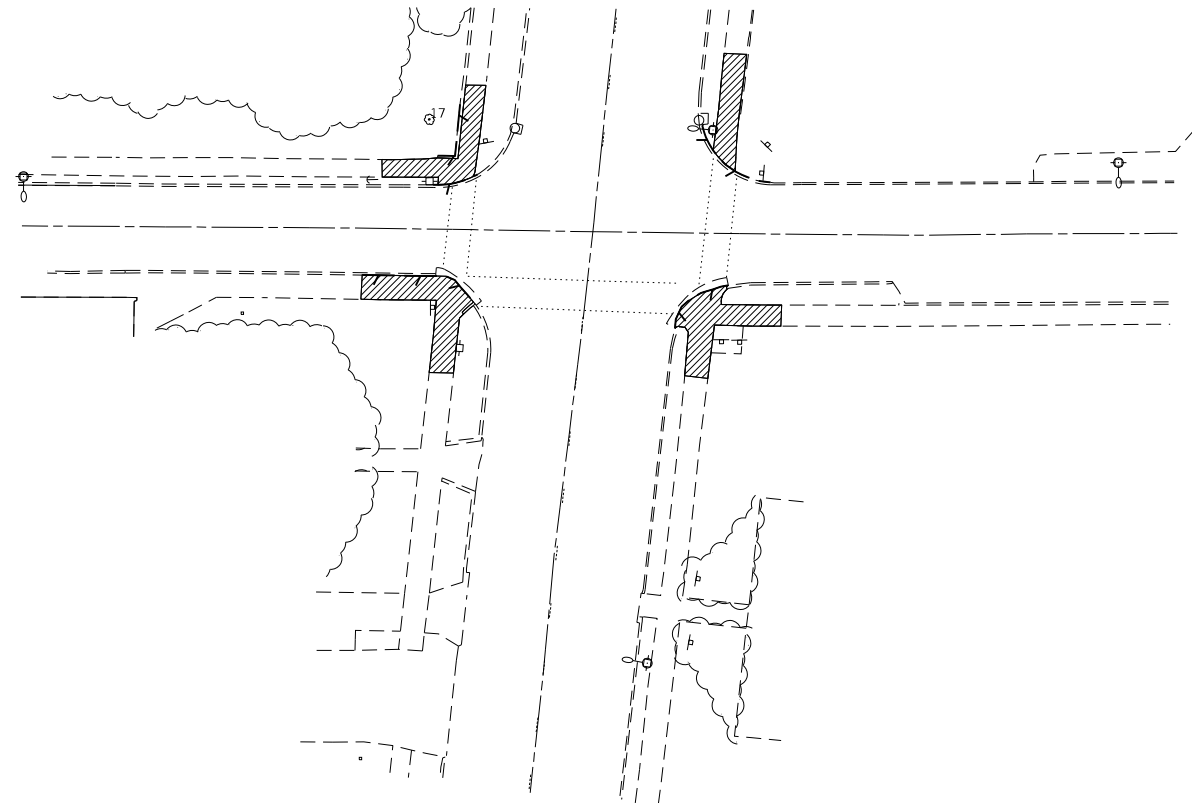
USER NAME = lhahn	DESIGNED -	REVISED -
PLOT SCALE = 0.16666633' / in.	DRAWN -	REVISED -
PLOT DATE = 4/4/2023	CHECKED -	REVISED -
	DATE -	REVISED -

**STATE OF ILLINOIS  
 DEPARTMENT OF TRANSPORTATION**





**REMOVAL PLAN  
 LOCUST STREET**

SCALE: 1" = 20'    SHEET 5 OF 6 SHEETS    STA.    TO STA.

F.A. RTE.	SECTION	COUNTY	TOTAL SHEETS	SHEET NO.
	22-00048-00-RS	LAWRENCE	37	11
			CONTRACT NO. 95938	
			ILLINOIS FED. AID PROJECT	



**LEGEND**

-  SIDEWALK REMOVAL
-  ENTRANCE PAVEMENT REMOVAL
-  HMA SURFACE REMOVAL 1 1/2"
-  LINEAR REMOVAL

MODEL: Unnamed Plan-5 - REMOVALS - WASHINGTON (Sheet)  
 FILE NAME: Z:\2022\121076\CAD\Drawings\21076\Removals\Plan-5-Washington.dgn

**HAMPTON, LENZINI AND RENWICK, INC.**  
 323 WEST THIRD STREET, P.O. BOX 162  
 MT. CARMEL, ILLINOIS 62863  
 ILLINOIS PROFESSIONAL DESIGN FIRM  
 LS / PE / SE CORP. 184.000959

USER NAME = lhahn	DESIGNED -	REVISED -
	DRAWN -	REVISED -
PLOT SCALE = 0.16666633' / in.	CHECKED -	REVISED -
PLOT DATE = 4/4/2023	DATE -	REVISED -

**STATE OF ILLINOIS**  
**DEPARTMENT OF TRANSPORTATION**

**REMOVAL PLAN**  
**WASHINGTON STREET**

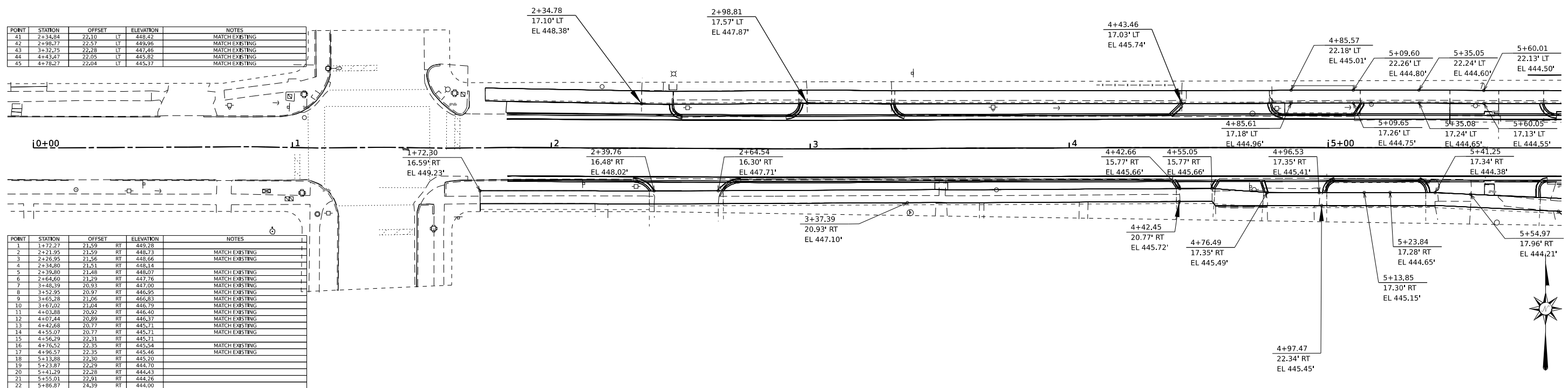
SCALE: 1" = 20'    SHEET 6    OF 6    SHEETS    STA.    TO STA.

F.A. RTE.	SECTION	COUNTY	TOTAL SHEETS	SHEET NO.
	22-00048-00-RS	LAWRENCE	37	12
CONTRACT NO. 95938				
ILLINOIS FED. AID PROJECT				

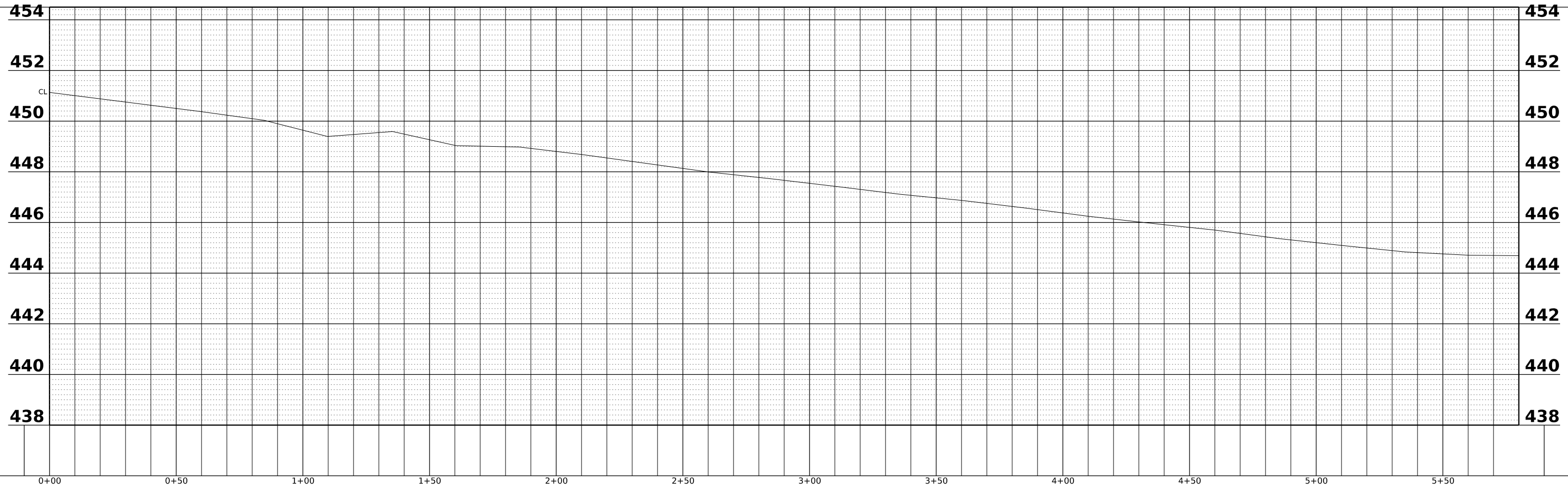
DATE	
BY	
SURVEYED	
PLOTTED	
ALIGNMENT CHECKED	
NOTE BOOK NO.	
CADD FILE NAME	

POINT	STATION	OFFSET	ELEVATION	NOTES
41	2+34.84	22.10 LT	448.42	MATCH EXISTING
42	2+98.77	22.57 LT	449.96	MATCH EXISTING
43	3+32.75	22.28 LT	447.46	MATCH EXISTING
44	4+43.47	22.05 LT	445.82	MATCH EXISTING
45	4+78.27	22.04 LT	445.37	MATCH EXISTING

POINT	STATION	OFFSET	ELEVATION	NOTES
1	1+72.27	21.59 RT	449.28	
2	2+21.95	21.59 RT	448.73	MATCH EXISTING
3	2+26.95	21.56 RT	448.66	MATCH EXISTING
4	2+34.80	21.51 RT	448.14	MATCH EXISTING
5	2+39.80	21.48 RT	448.07	MATCH EXISTING
6	2+64.60	21.29 RT	447.76	MATCH EXISTING
7	3+45.39	20.93 RT	447.00	MATCH EXISTING
8	3+52.95	20.97 RT	446.95	MATCH EXISTING
9	3+65.28	21.06 RT	446.83	MATCH EXISTING
10	3+67.02	21.04 RT	446.79	MATCH EXISTING
11	4+03.88	20.92 RT	446.40	MATCH EXISTING
12	4+07.44	20.89 RT	446.37	MATCH EXISTING
13	4+42.68	20.77 RT	445.71	MATCH EXISTING
14	4+55.07	20.77 RT	445.71	MATCH EXISTING
15	4+56.29	22.31 RT	445.71	MATCH EXISTING
16	4+76.52	22.35 RT	445.54	MATCH EXISTING
17	4+96.57	22.35 RT	445.46	MATCH EXISTING
18	5+13.85	22.30 RT	445.20	MATCH EXISTING
19	5+23.87	22.29 RT	444.70	MATCH EXISTING
20	5+41.29	22.28 RT	444.43	MATCH EXISTING
21	5+55.01	22.91 RT	444.26	MATCH EXISTING
22	5+86.87	24.39 RT	444.00	MATCH EXISTING



DATE	
BY	
SURVEYED	
PLOTTED	
GRADES CHECKED	
NOTE BOOK NO.	
STRUCTURE NOTATIONS CHKD	



MODEL: ATCL - Plan-Profile Sheets (Sheet)  
 FILE NAME: Z:\2021\121076\Cadd\Design\CADD\_Sheets\121076-Plan\_And\_Profile.dgn

**HAMPTON, LENZINI AND RENWICK, INC.**  
 323 WEST THIRD STREET, P.O. BOX 190  
 MT. CARMEL, ILLINOIS 62883  
 ILLINOIS PROFESSIONAL DESIGN FIRM  
 LS / PE / SE CORP. 184-000059

USER NAME	= lhahn	DESIGNED -	REVISED -
PLOT SCALE	= 0.16666633' / in.	DRAWN -	REVISED -
PLOT DATE	= 4/4/2023	CHECKED -	REVISED -
		DATE -	REVISED -

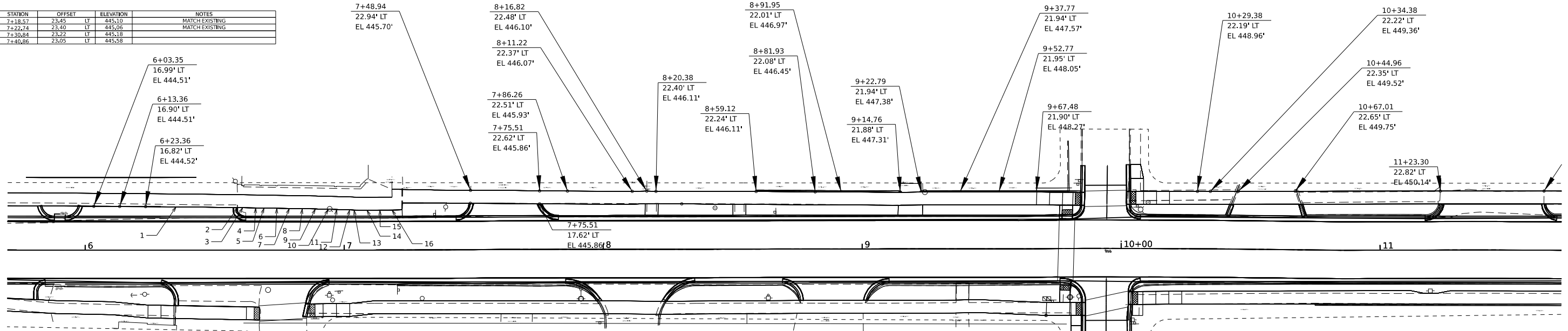
**STATE OF ILLINOIS  
 DEPARTMENT OF TRANSPORTATION**

**ROADWAY PLAN  
 LEXINGTON AVENUE**  
 SCALE: 1" = 20'  
 SHEET 1 OF 3 SHEETS  
 STA. 0+00 TO STA. 5+80

F.A. RTE.	SECTION	COUNTY	TOTAL SHEETS	SHEET NO.
	22-00048-00-RS	LAWRENCE	37	13
CONTRACT NO. 95938				
ILLINOIS FED. AID PROJECT				

POINT	STATION	OFFSET	ELEVATION	NOTES
46	7+18.57	23.45	LT 445.10	MATCH EXISTING
47	7+22.74	23.40	LT 445.06	MATCH EXISTING
48	7+30.84	23.22	LT 445.18	
49	7+40.86	23.05	LT 445.58	

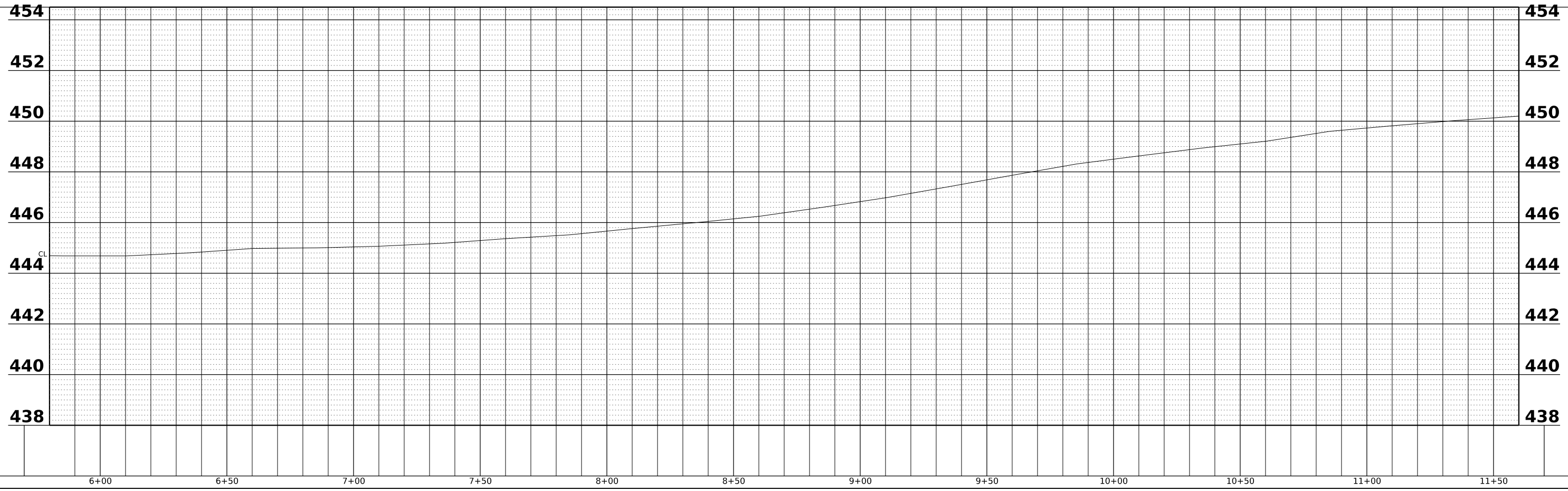
PLAN	SURVEYED	DATE
	PLOTTED	
NOTE BOOK NO.	ALIGNMENT CHECKED	
	CADD FILE NAME	



POINT	STATION	OFFSET	ELEVATION
1	6+35.13	16.73	LT 444.54
2	6+58.90	16.42	LT 444.83
3	6+60.88	16.38	LT 444.87
4	6+65.88	16.30	LT 444.92
5	6+69.07	16.25	LT 444.96
6	6+74.01	16.15	LT 444.99
7	6+78.85	16.08	LT 445.00
8	6+83.84	16.00	LT 445.00
9	6+88.90	15.92	LT 445.00
10	6+93.85	15.76	LT 445.02
11	6+97.12	15.69	LT 445.04
12	7+02.12	15.54	LT 445.08
13	7+03.84	15.49	LT 445.09
14	7+08.84	15.41	LT 445.13
15	7+13.89	15.44	LT 445.15
16	7+18.57	15.46	LT 445.19

POINT	STATION	OFFSET	ELEVATION	NOTES
22	5+86.87	24.39	RT 444.00	
23	5+88.79	24.49	RT 444.00	
24	6+10.22	24.05	RT 443.85	
25	6+24.25	26.22	RT 444.07	
26	6+34.24	26.41	RT 444.22	MATCH EXISTING
27	7+01.78	25.65	RT 444.70	
28	7+02.18	25.65	RT 444.73	
29	7+12.10	24.61	RT 444.79	
30	7+60.57	24.84	RT 445.21	MATCH EXISTING
31	7+74.00	24.87	RT 445.28	MATCH EXISTING
32	8+00.25	24.90	RT 445.40	MATCH EXISTING
33	8+22.26	25.10	RT 445.53	MATCH EXISTING
34	8+74.90	24.91	RT 446.43	MATCH EXISTING
35	9+00.38	24.92	RT 446.79	MATCH EXISTING
36	9+35.06	24.79	RT 447.13	MATCH EXISTING
37	9+36.30	24.79	RT 447.14	MATCH EXISTING
38	9+41.11	24.69	RT 447.31	MATCH EXISTING
39	9+70.81	25.78	RT 447.76	
40	10+75.05	20.90	RT 449.69	CURB WALL 6" HIGHER THAN LISTED ELEVATION

PROFILE	SURVEYED	DATE
	PLOTTED	
NOTE BOOK NO.	GRADES CHECKED	
	STRUCTURE NOTATIONS CHKD	



MODEL: A1CL - Plan-Profile Sheets-1 (Sheet)  
 FILE NAME: Z:\2021\1076\CADD\Design\CADD\_Sheets\1076-Plan\_And\_Profile.dgn

**HAMPTON, LENZINI AND RENWICK, INC.**  
 323 WEST THIRD STREET, P.O. BOX 190  
 MT. CARMEL, ILLINOIS 62863  
 ILLINOIS PROFESSIONAL DESIGN FIRM  
 LS / PE / SE CORP. 184-000669

USER NAME = lhahn	DESIGNED -	REVISED -
PLOT SCALE = 0.16666633' / in.	DRAWN -	REVISED -
PLOT DATE = 4/4/2023	CHECKED -	REVISED -
	DATE -	REVISED -

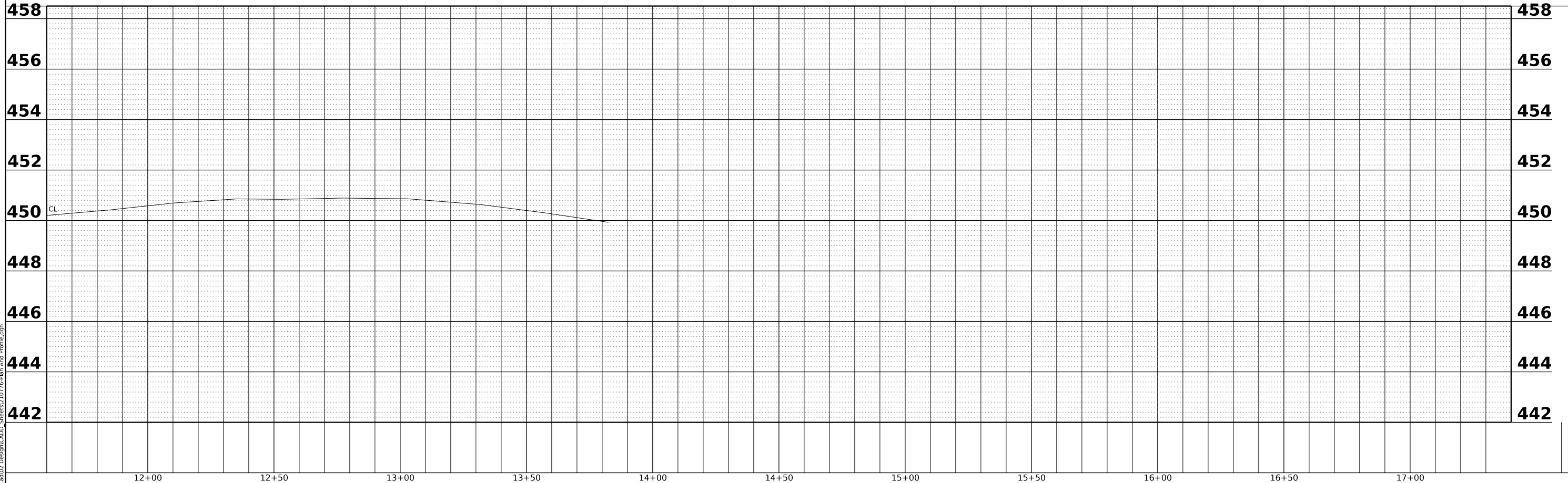
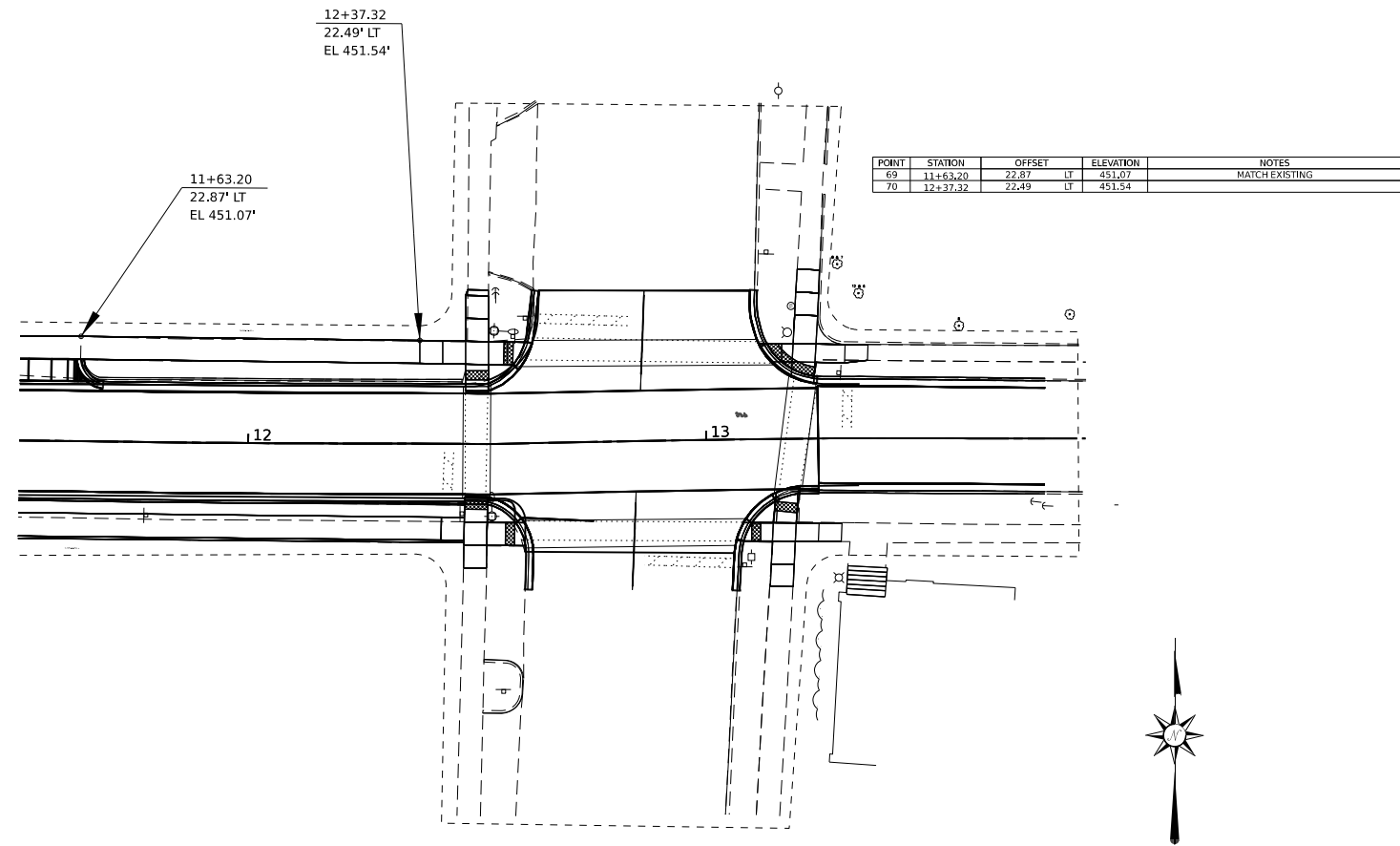
**STATE OF ILLINOIS  
 DEPARTMENT OF TRANSPORTATION**

<b>ROADWAY PLAN LEXINGTON AVENUE</b>	
SCALE: 1" = 20'	SHEET 2 OF 3 SHEETS
STA. 5+80	TO STA. 11+60

F.A. RTE.	SECTION	COUNTY	TOTAL SHEETS	SHEET NO.
	22-00048-00-RS	LAWRENCE	37	14
CONTRACT NO. 95938				
ILLINOIS FED. AID PROJECT				

PLAN	SURVEYED	DATE
	PLOTTED	
	ALIGNMENT CHECKED	
	NOTE BOOK	
	NO.	
	CADD FILE NAME	

PROFILE	SURVEYED	DATE
	PLOTTED	
	GRADES CHECKED	
	NOTE BOOK	
	NO.	
	STRUCTURE NOTATIONS CHKD	



MODEL: AICL - Plan-Profile Sheets-2 (Sheet)  
 FILE NAME: Z:\2021\121076\Cadd\2 Design\CADD\_Sheets\121076-Plan-And-Profile.dgn

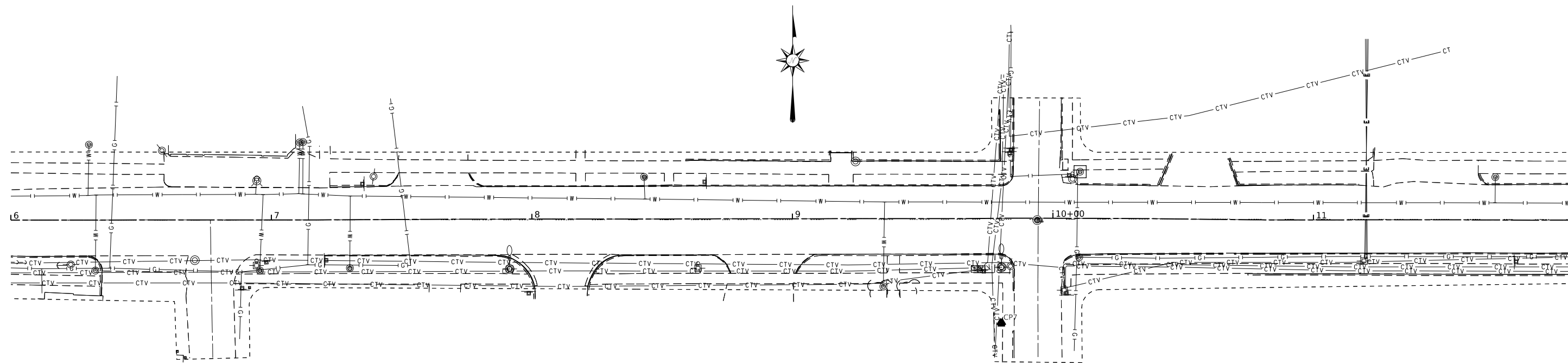
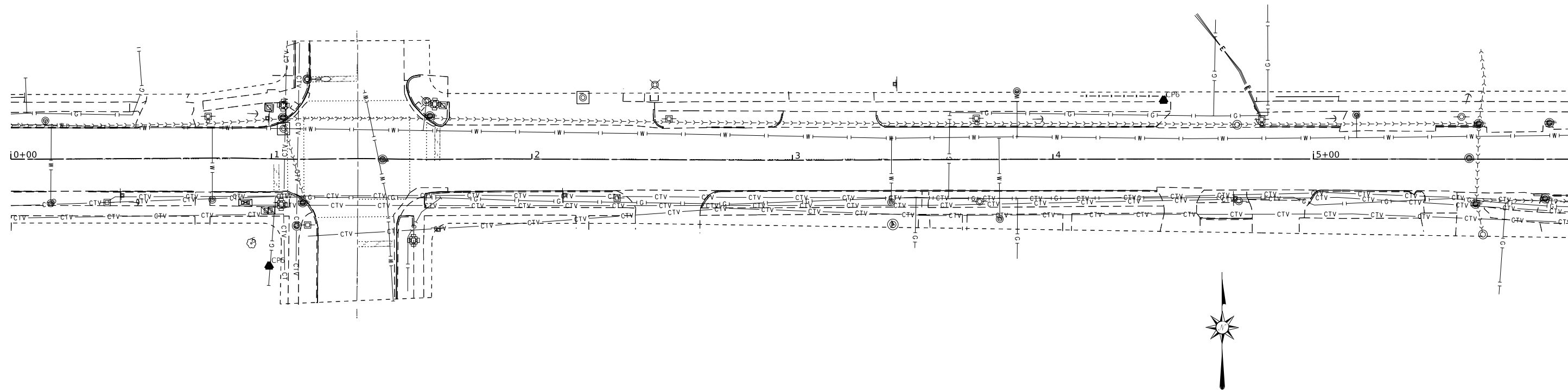
**HAMPTON, LENZINI AND RENWICK, INC.**  
 323 WEST THIRD STREET, P.O. BOX 190  
 MT. CARMEL, ILLINOIS 62863  
 ILLINOIS PROFESSIONAL DESIGN FIRM  
 LS / PE / SE CORP. 184-000059

USER NAME = lhahn	DESIGNED -	REVISED -
PLOT SCALE = 0.16666633' / in.	DRAWN -	REVISED -
PLOT DATE = 4/4/2023	CHECKED -	REVISED -
	DATE -	REVISED -

**STATE OF ILLINOIS  
 DEPARTMENT OF TRANSPORTATION**

<b>ROADWAY PLAN LEXINGTON AVENUE</b>	
SCALE: 1" = 20'	SHEET 3 OF 3 SHEETS
STA. 11+60	TO STA. 13+74

F.A. RTE.	SECTION	COUNTY	TOTAL SHEETS	SHEET NO.
	22-00048-00-RS	LAWRENCE	37	15
CONTRACT NO. 95938				
ILLINOIS FED. AID PROJECT				



MODEL: ANCL - L:\MITS\Bldg - Leffington (Sheet)  
 FILE NAME: Z:\2022\121076\GADD\_Sheet121076.dwg

**HAMPTON, LENZINI AND RENWICK, INC.**  
 323 WEST THIRD STREET, P.O. BOX 160  
 MT. CARMEL, ILLINOIS 62863  
 ILLINOIS PROFESSIONAL DESIGN FIRM  
 LS / PE / SE CORP. 184.000663

USER NAME = lhahn  
 PLOT SCALE = 0.16666633 1/in.  
 PLOT DATE = 4/4/2023

DESIGNED -  
 DRAWN -  
 CHECKED -  
 DATE -

REVISED -  
 REVISED -  
 REVISED -  
 REVISED -

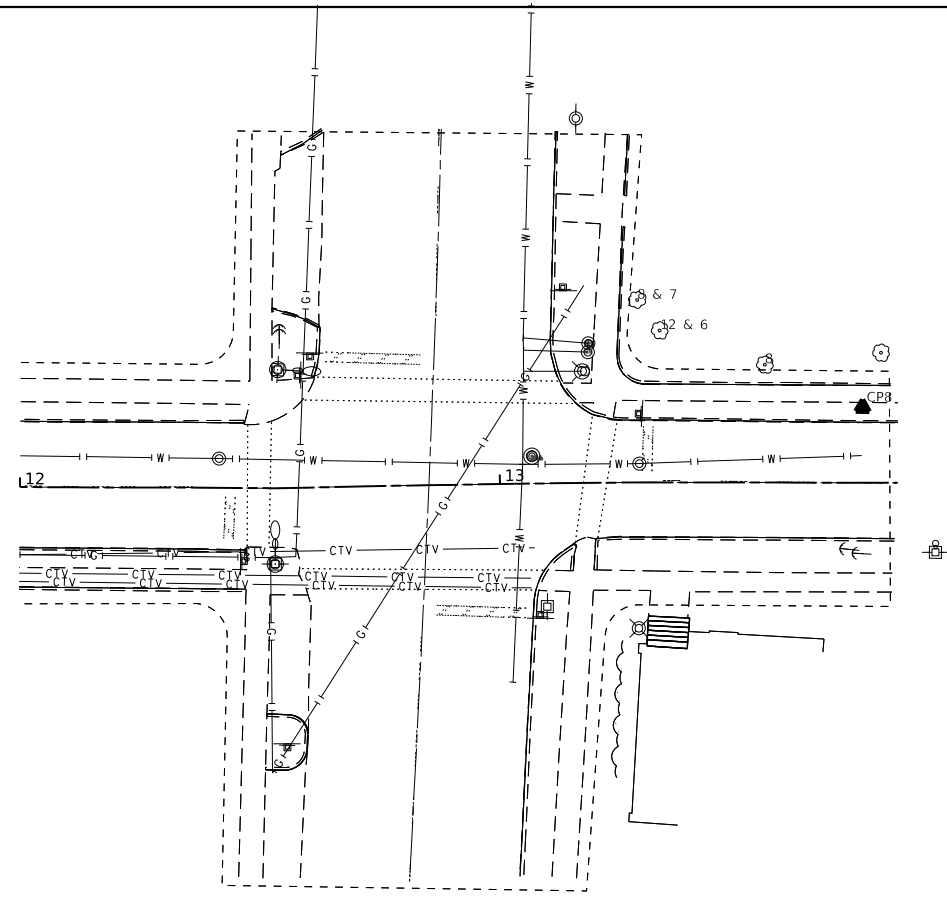
**STATE OF ILLINOIS  
 DEPARTMENT OF TRANSPORTATION**

**EXISTING UTILITIES**

SCALE: 1" = 20' SHEET 1 OF 6 SHEETS STA. 0+00 TO STA. 12+00

F.A. RTE.	SECTION	COUNTY	TOTAL SHEETS	SHEET NO.
	22-00048-00-RS	LAWRENCE	37	16
CONTRACT NO. 95938				
ILLINOIS FED. AID PROJECT				





MODEL: A:\CL - L13\13rte.dwg - 1.dwg  
 FILE NAME: Z:\22\221210776\002 Design\CADD\_Sheets\2210776.dwg

**HAMPTON, LENZINI AND RENWICK, INC.**  
 323 WEST THIRD STREET, P.O. BOX 162  
 MT. CARMEL, ILLINOIS 62863  
 ILLINOIS PROFESSIONAL DESIGN FIRM  
 LS / PE / SE CORP. 184.000959

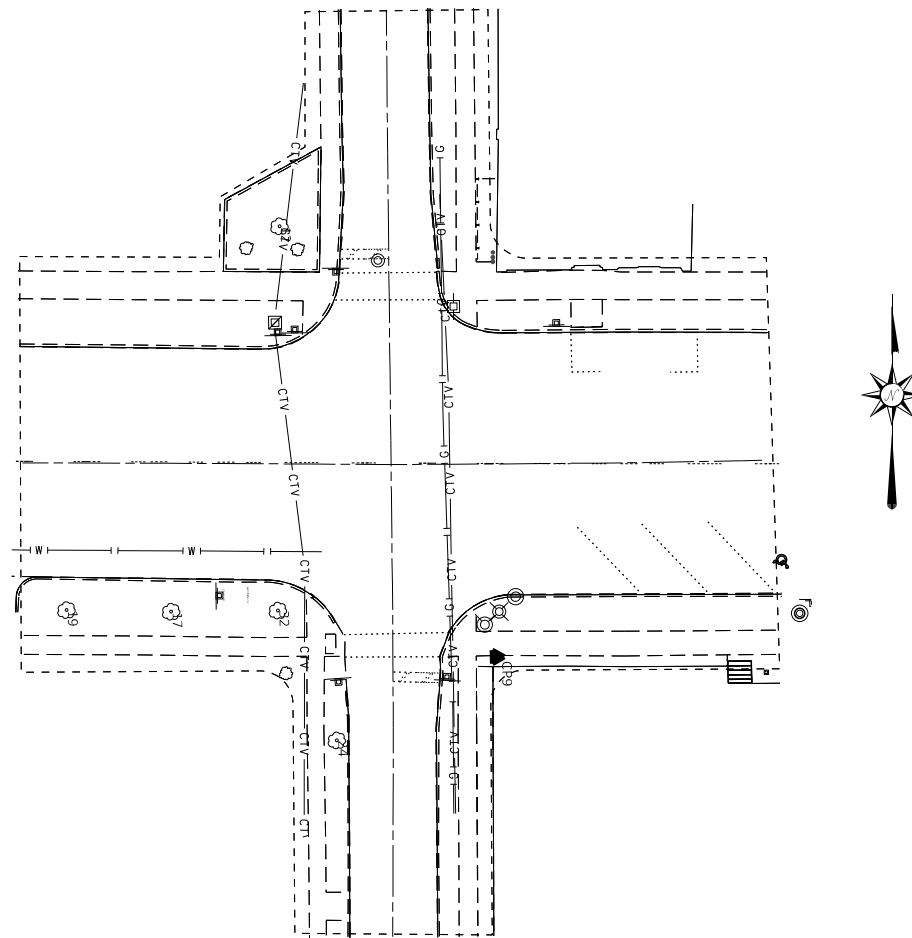
USER NAME = lhahn	DESIGNED -	REVISED -
PLOT SCALE = 0.16666633' / in.	DRAWN -	REVISED -
PLOT DATE = 4/5/2023	CHECKED -	REVISED -
	DATE -	REVISED -

**STATE OF ILLINOIS  
 DEPARTMENT OF TRANSPORTATION**

**EXISTING UTILITIES**

SCALE: 1" = 20'	SHEET 2	OF 6	SHEETS	STA. 12+00	TO STA. 13+74
-----------------	---------	------	--------	------------	---------------

F.A. RTE.	SECTION	COUNTY	TOTAL SHEETS	SHEET NO.
	22-00048-00-RS	LAWRENCE	37	17
CONTRACT NO. 95938				
ILLINOIS   FED. AID PROJECT				



MODEL: Unpublished Plot-3 - DUBOIS (1) (Sheet) (Sheet)  
 FILE NAME: Z:\2022\121076\CAD\Design\CADD\_Sheets\121076.dwg

**HAMPTON, LENZINI AND RENWICK, INC.**  
 323 WEST THIRD STREET, P.O. BOX 162  
 MT. CARMEL, ILLINOIS 62863  
 ILLINOIS PROFESSIONAL DESIGN FIRM  
 LS / PE / SE CORP. 184.000959

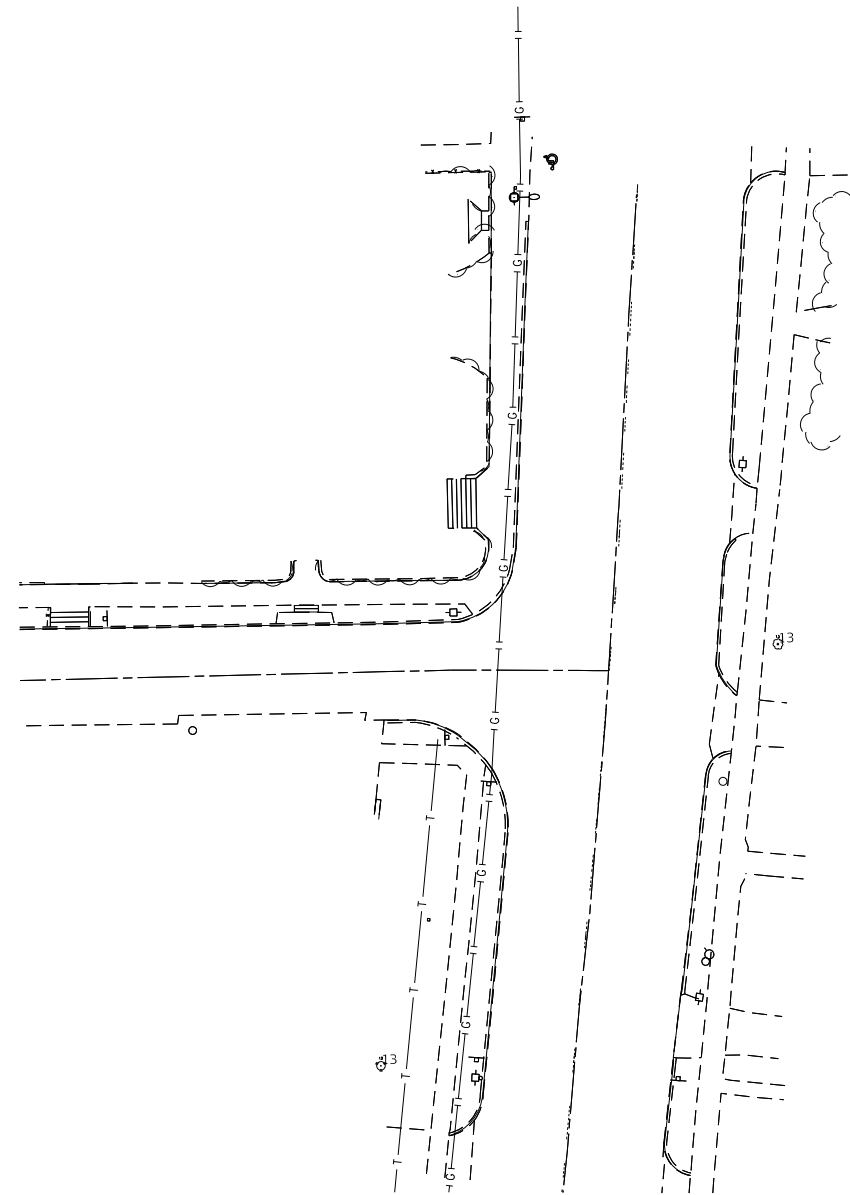
USER NAME = lhahn	DESIGNED -	REVISED -
PLOT SCALE = 0.16666633' / in.	DRAWN -	REVISED -
PLOT DATE = 4/5/2023	CHECKED -	REVISED -
	DATE -	REVISED -

**STATE OF ILLINOIS**  
**DEPARTMENT OF TRANSPORTATION**

**EXISTING UTILITIES**  
**DUBOIS STREET**

SCALE: 1" = 20'    SHEET 3    OF 6    SHEETS    STA.    TO STA.

F.A. RTE.	SECTION	COUNTY	TOTAL SHEETS	SHEET NO.
	22-00048-00-RS	LAWRENCE	37	18
CONTRACT NO. 95938				
ILLINOIS FED. AID PROJECT				



MODEL: Unnamed Plot - Maple Utilities (Sheet)  
 FILE NAME: Z:\2022\1210776\CAD\Design\CADD\_Sheets\1210776.dwg

**HAMPTON, LENZINI AND RENWICK, INC.**  
 323 WEST THIRD STREET, P.O. BOX 162  
 MT. CARMEL, ILLINOIS 62863  
 ILLINOIS PROFESSIONAL DESIGN FIRM  
 LS / PE / SE CORP. 184.000959

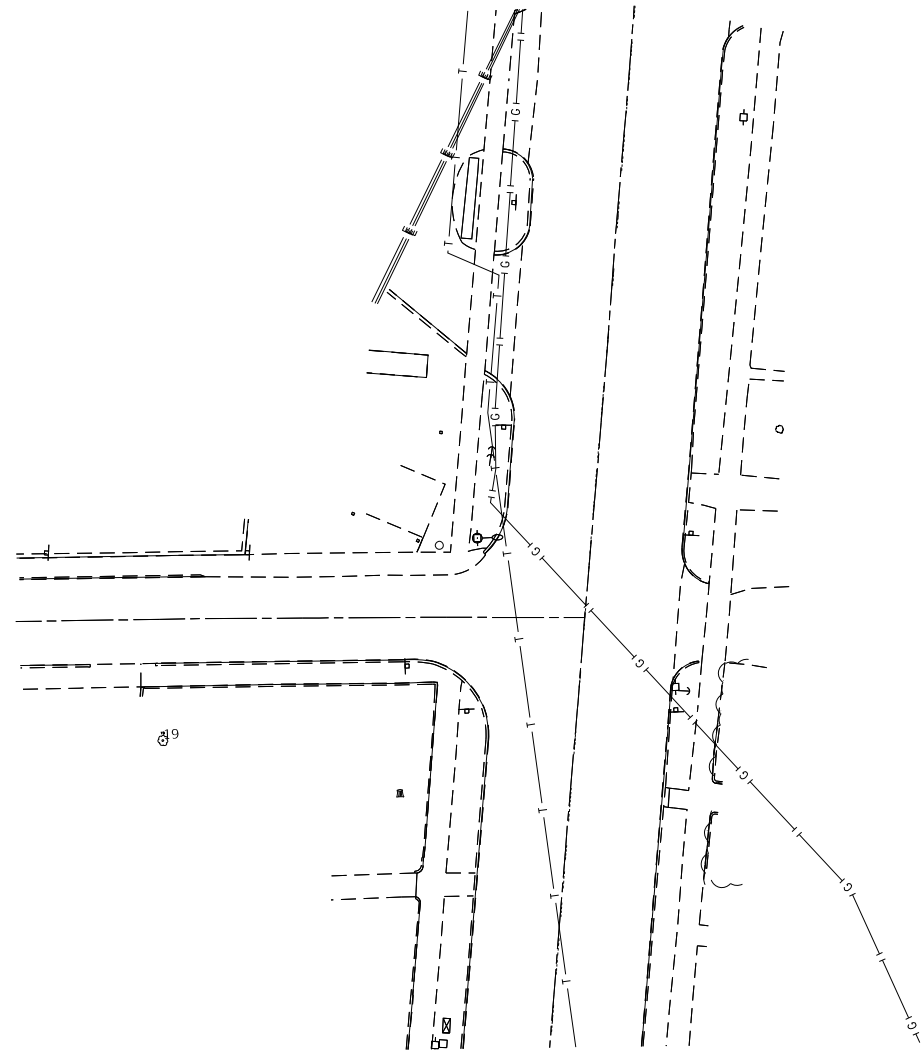
USER NAME = lhahn	DESIGNED -	REVISED -
PLOT SCALE = 0.16666633' / in.	DRAWN -	REVISED -
PLOT DATE = 4/5/2023	CHECKED -	REVISED -
	DATE -	REVISED -

**STATE OF ILLINOIS**  
**DEPARTMENT OF TRANSPORTATION**

**EXISTING UTILITIES**  
**MAPLE STREET**

SCALE: 1" = 20'      SHEET 4      OF 6      SHEETS      STA.      TO STA.

F.A. RTE.	SECTION	COUNTY	TOTAL SHEETS	SHEET NO.
	22-00048-00-RS	LAWRENCE	37	19
CONTRACT NO. 95938				
ILLINOIS   FED. AID PROJECT				



MODEL: Unpublished Plot-1 - Locust Utilities (Sheet)  
 FILE NAME: Z:\2022\121076\02 Design\CADD\_Sheets\121076\11\11\11\11.dgn

**HAMPTON, LENZINI AND RENWICK, INC.**  
 323 WEST THIRD STREET, P.O. BOX 162  
 MT. CARMEL, ILLINOIS 62863  
 ILLINOIS PROFESSIONAL DESIGN FIRM  
 LS / PE / SE CORP. 184.000959

USER NAME = lhahn  
 PLOT SCALE = 0.16666633' / in.  
 PLOT DATE = 4/5/2023

DESIGNED -  
 DRAWN -  
 CHECKED -  
 DATE -

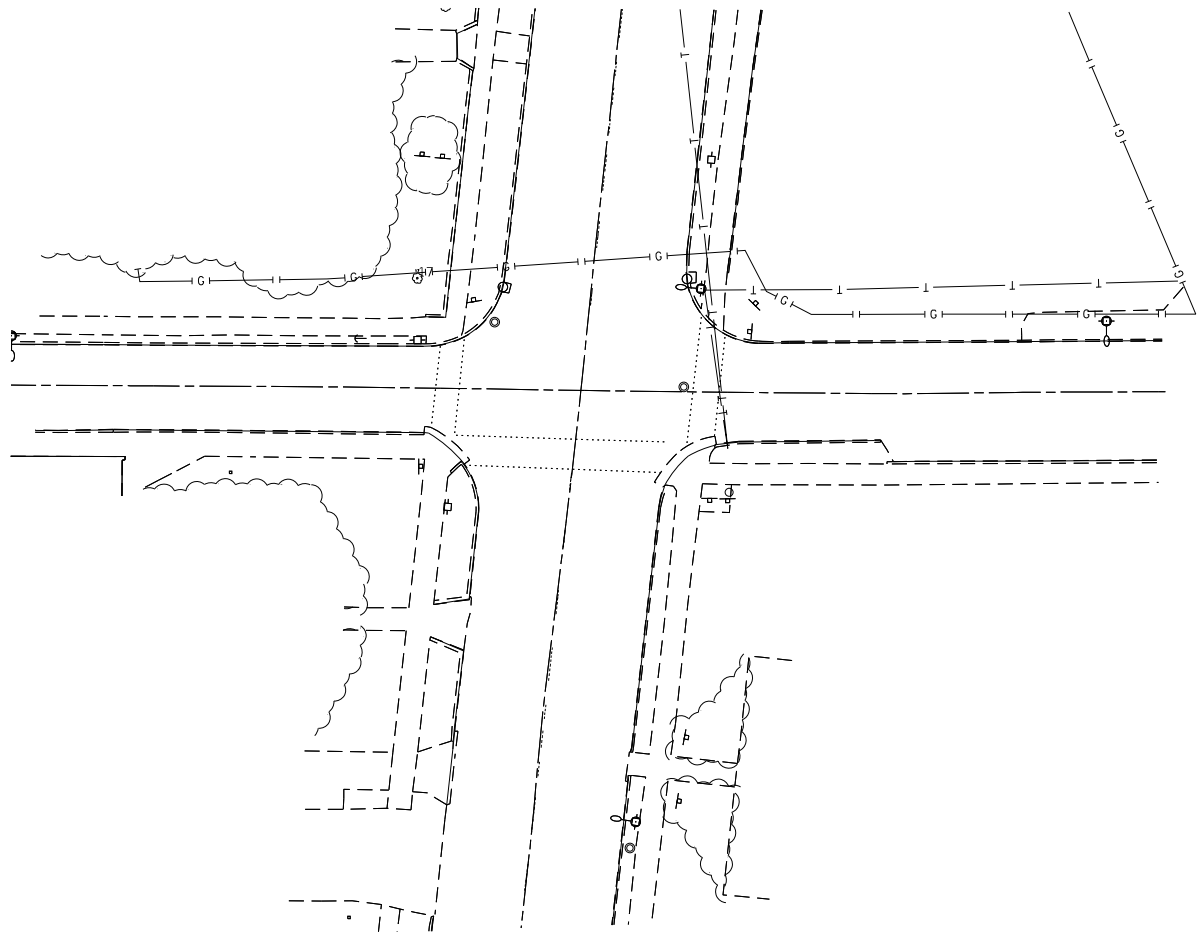
REVISED -  
 REVISED -  
 REVISED -  
 REVISED -

**STATE OF ILLINOIS  
 DEPARTMENT OF TRANSPORTATION**

**EXISTING UTILITIES  
 LOCUST STREET**

SCALE: 1" = 20'      SHEET 5      OF 6      SHEETS      STA.      TO STA.

F.A. RTE.	SECTION	COUNTY	TOTAL SHEETS	SHEET NO.
	22-00048-00-RS	LAWRENCE	37	20
CONTRACT NO. 95938				
ILLINOIS FED. AID PROJECT				



MODEL: Unnamed Plot-2 - Washington Utilities (Sheet)  
 FILE NAME: Z:\2022\121076\CAD\Design\CADD\_Sheets\121076.dwg\HRR.dwg

**HAMPTON, LENZINI AND RENWICK, INC.**  
 323 WEST THIRD STREET, P.O. BOX 162  
 MT. CARMEL, ILLINOIS 62863  
 ILLINOIS PROFESSIONAL DESIGN FIRM  
 LS / PE / SE CORP. 184.000959

USER NAME = lhahn  
 PLOT SCALE = 0.16666633 1/in.  
 PLOT DATE = 4/5/2023

DESIGNED -  
 DRAWN -  
 CHECKED -  
 DATE -

REVISED -  
 REVISED -  
 REVISED -  
 REVISED -

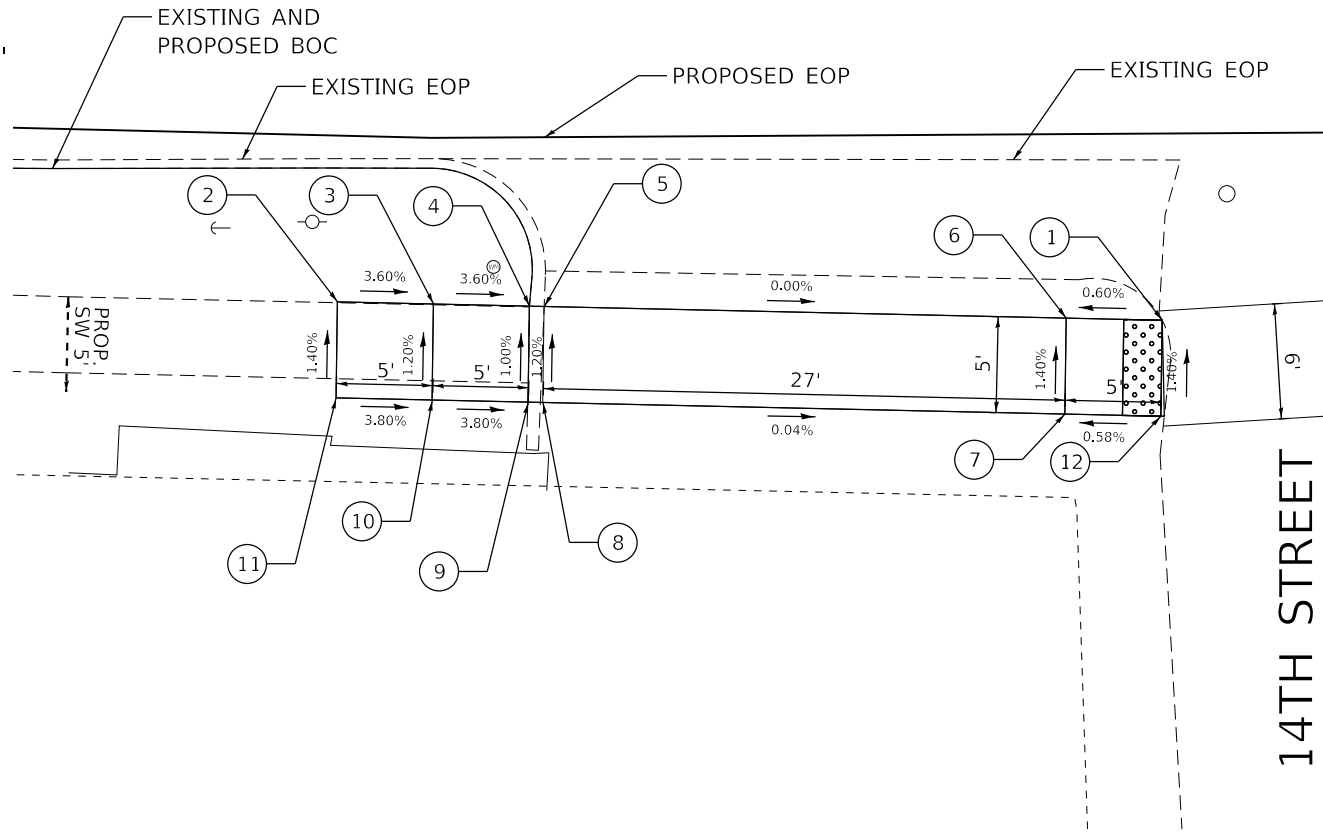

**STATE OF ILLINOIS  
 DEPARTMENT OF TRANSPORTATION**

**EXISTING UTILITIES  
 WASHINGTON STREET**

SCALE: 1" = 20'    SHEET 6    OF 6    SHEETS    STA.    TO STA.

F.A. RTE.	SECTION	COUNTY	TOTAL SHEETS	SHEET NO.
	22-00048-00-RS	LAWRENCE	37	21
CONTRACT NO. 95938				
ILLINOIS			FED. AID PROJECT	

LEXINGTON AVE.

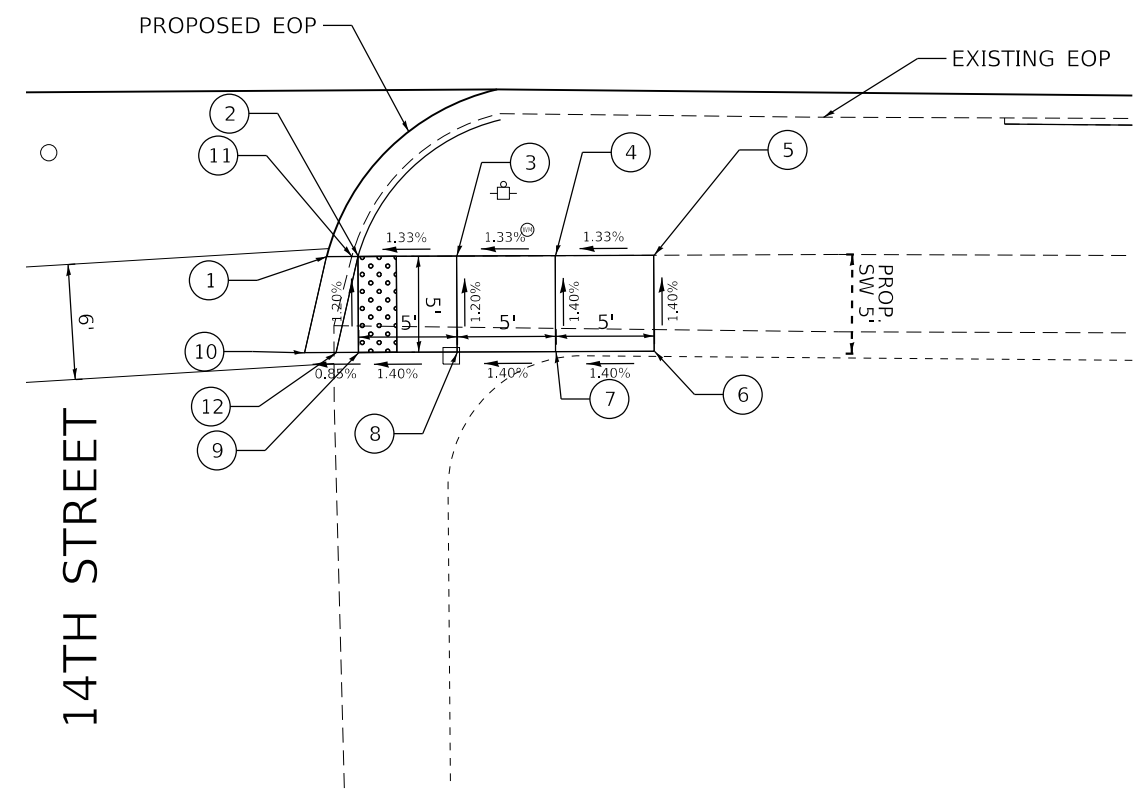
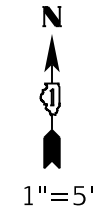


	STATION	OFFSET	ELEVATION	NOTES
1	6+67.27	22.02' R	444.19'	M.E.
2	6+24.31	21.22' R	444.53'	M.P.
3	6+29.31	21.32' R	444.35'	
4	6+34.31	21.41' R	444.17'	
5	6+35.07	21.43' R	444.16'	
6	6+62.27	21.93' R	444.16'	
7	6+62.22	26.93' R	444.23'	
8	6+34.89	26.42' R	444.22'	
9	6+34.24	26.41' R	444.22'	
10	6+29.25	26.32' R	444.41'	
11	6+24.25	26.22' R	444.60'	M.P.
12	6+67.40	27.02' R	444.26'	M.E.

DISTANCE	POINT	POINT
0.76'	4	5
0.76'	8	9



LEXINGTON AVE.



	STATION	OFFSET	ELEVATION	NOTES
1	6+85.10	20.78' R	444.43'	M.E.
2	6+86.74	20.76' R	444.43'	
3	6+91.87	20.73' R	444.50'	
4	6+97.01	20.69' R	444.56'	
5	7+02.14	20.65' R	444.63'	M.P.
6	7+02.18	25.65' R	444.70'	M.P.
7	6+97.05	25.69' R	444.63'	
8	6+91.91	25.72' R	444.56'	
9	6+86.78	25.76' R	444.49'	
10	6+84.20	24.78' R	444.53'	M.E.
11	6+86.41	20.77' R	444.41'	
12	6+85.61	25.77' R	444.48'	

DISTANCE	POINT	POINT
1.31'	1	11
0.33'	11	2
1.64'	10	12
1.17'	12	9

LEGEND ON SHEET 2

MODEL: A20-A01  
FILE NAME: Z:\2023\12\1076\Cadd\Design\CADD\_Sheets\121076\hchadA.dgn

**HAMPTON, LENZINI AND RENWICK, INC.**  
323 WEST THIRD STREET, P.O. BOX 180  
MT. CARMEL, ILLINOIS 62863  
ILLINOIS PROFESSIONAL DESIGN FIRM  
LS / PE / SE CORP. 154-000559

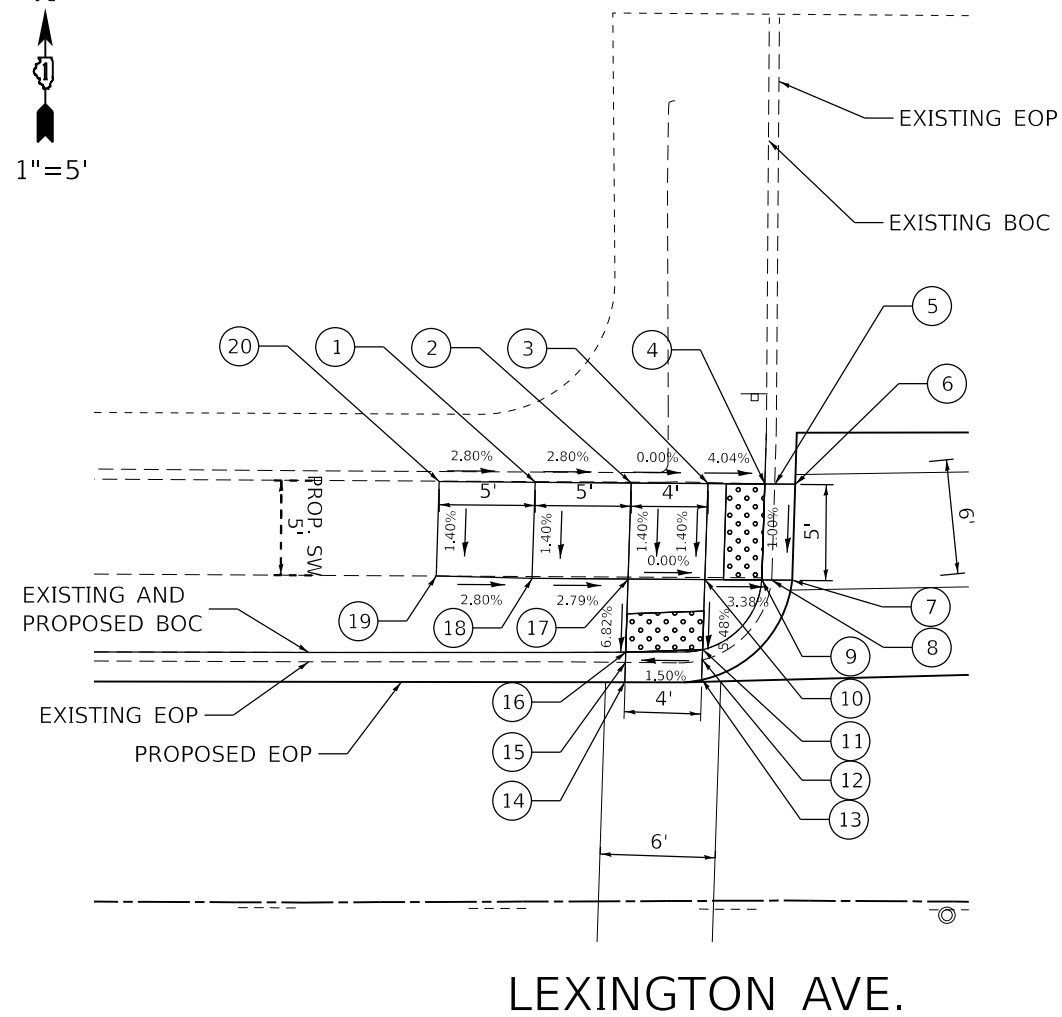
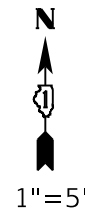
USER NAME = lhahn	DESIGNED -	REVISED -
PLOT SCALE = 10.0000' / in.	DRAWN -	REVISED -
PLOT DATE = 2/14/2023	CHECKED -	REVISED -
	DATE -	REVISED -

**STATE OF ILLINOIS  
DEPARTMENT OF TRANSPORTATION**

**LEXINGTON ROADWAY IMPROVEMENTS  
CROSSWALK GRADING PLANS:  
14TH STREET**

SCALE: 1"=5'    SHEET 1 OF 11 SHEETS    STA.    TO STA.

F.A. RTE.	SECTION	COUNTY	TOTAL SHEETS	SHEET NO.
	22-00048-00-R5	LAWRENCE	37	22
CONTRACT NO. 95938				
ILLINOIS FED. AID PROJECT				

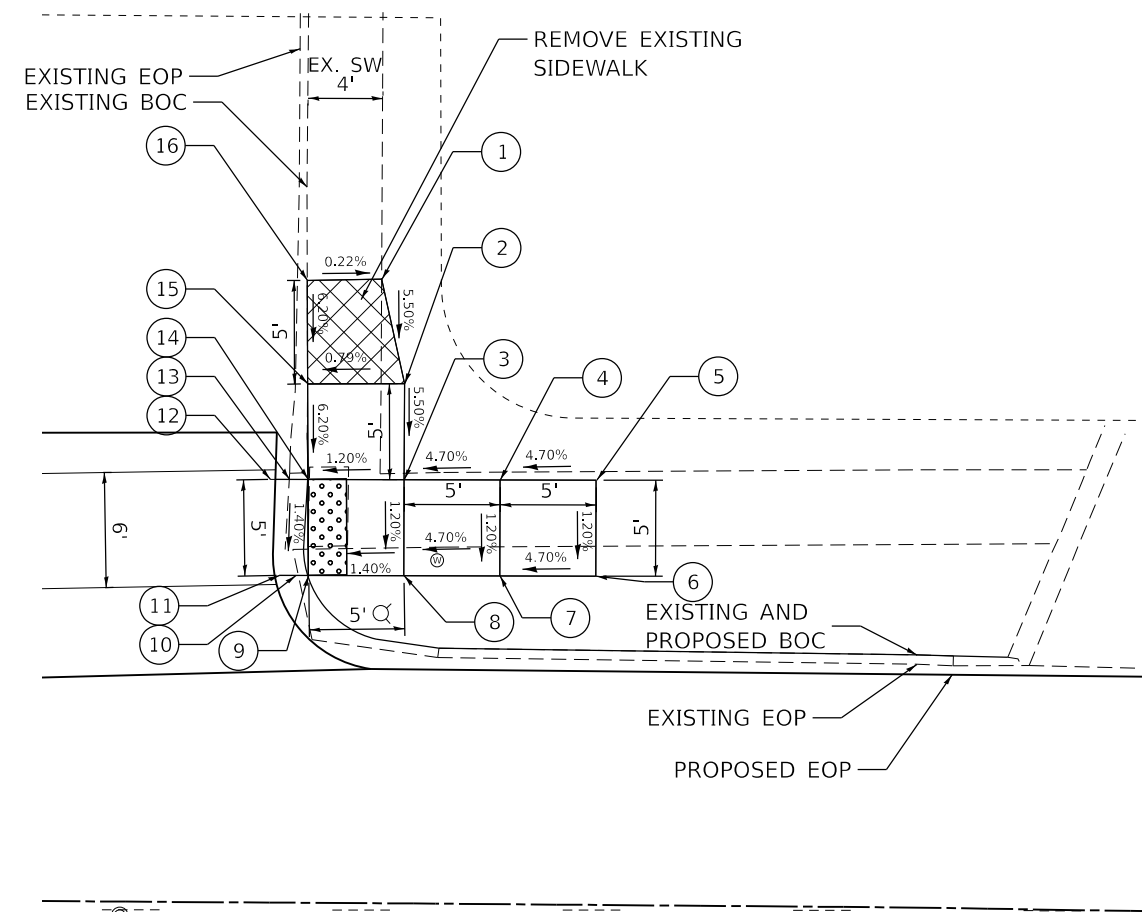
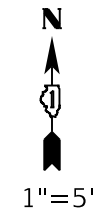


13TH STREET

LEXINGTON AVE.

	STATION	OFFSET	ELEVATION	NOTES
1	9+72.62	21.84' L	448.13'	
2	9+77.62	21.78' L	447.99'	
3	9+81.62	21.73' L	447.99'	
4	9+84.58	21.70' L	447.87'	
5	9+85.10	21.69' L	447.86'	
6	9+85.96	21.72' L	447.86'	M.E.
7	9+85.82	16.69' L	447.85'	M.E.
8	9+84.91	16.69' L	447.81'	
9	9+84.40	16.70' L	447.82'	
10	9+81.44	16.73' L	447.92'	
11	9+81.31	13.09' L	447.72'	
12	9+81.29	12.54' L	447.69'	
13	9+81.25	11.54' L	447.74'	M.E.
14	9+77.24	11.44' L	447.67'	M.E.
15	9+77.28	12.44' L	447.63'	
16	9+77.30	12.97' L	447.66'	
17	9+77.44	16.78' L	447.92'	
18	9+72.44	16.84' L	448.06'	
19	9+67.44	16.98' L	448.20'	M.P.
20	9+67.62	21.90' L	448.27'	M.P.

DISTANCE	POINT	POINT
2.96'	3	4
0.52'	4	5
1.07'	5	6
2.96'	10	9
0.51'	9	8
1.07'	8	7
3.66'	10	11
0.54'	11	12
1.00'	12	13
3.81'	17	16
0.53'	16	15
1.00'	15	14



13TH STREET

LEXINGTON AVE.

	STATION	OFFSET	ELEVATION	NOTES
1	10+07.54	32.50' L	448.88'	M.E.
2	10+08.64	27.07' L	448.61'	
3	10+08.65	22.07' L	448.33'	
4	10+13.60	22.10' L	448.57'	
5	10+18.60	22.13' L	448.80'	M.P.
6	10+18.63	17.13' L	448.74'	M.P.
7	10+13.63	17.10' L	448.51'	
8	10+08.67	17.07' L	448.27'	
9	10+03.70	17.05' L	448.20'	
10	10+03.18	17.05' L	448.17'	
11	10+02.18	17.05' L	448.22'	M.E.
12	10+01.68	22.04' L	448.38'	M.E.
13	10+02.68	22.05' L	448.33'	
14	10+03.65	22.05' L	448.27'	
15	10+03.59	27.02' L	448.57'	
16	10+03.54	32.41' L	448.89'	M.E.

DISTANCE	POINT	POINT
0.50'	9	10
1.00'	10	11
1.00'	12	13
0.97'	13	14

LEGEND ON SHEET 2

MODEL: A24-02  
FILE NAME: Z:\2021\1076\CADD\_Sheets\1076-13th-14th.dgn

**HAMPTON, LENZINI AND RENWICK, INC.**  
323 WEST THIRD STREET, P.O. BOX 180  
MT. CARMEL, ILLINOIS 62863  
ILLINOIS PROFESSIONAL DESIGN FIRM  
LS / PE / SE CORP. 154-000569

USER NAME = lhahn  
PLOT SCALE = 10.0000' / in.  
PLOT DATE = 2/14/2023

DESIGNED -  
DRAWN -  
CHECKED -  
DATE -

REVISED -  
REVISED -  
REVISED -  
REVISED -

STATE OF ILLINOIS  
DEPARTMENT OF TRANSPORTATION

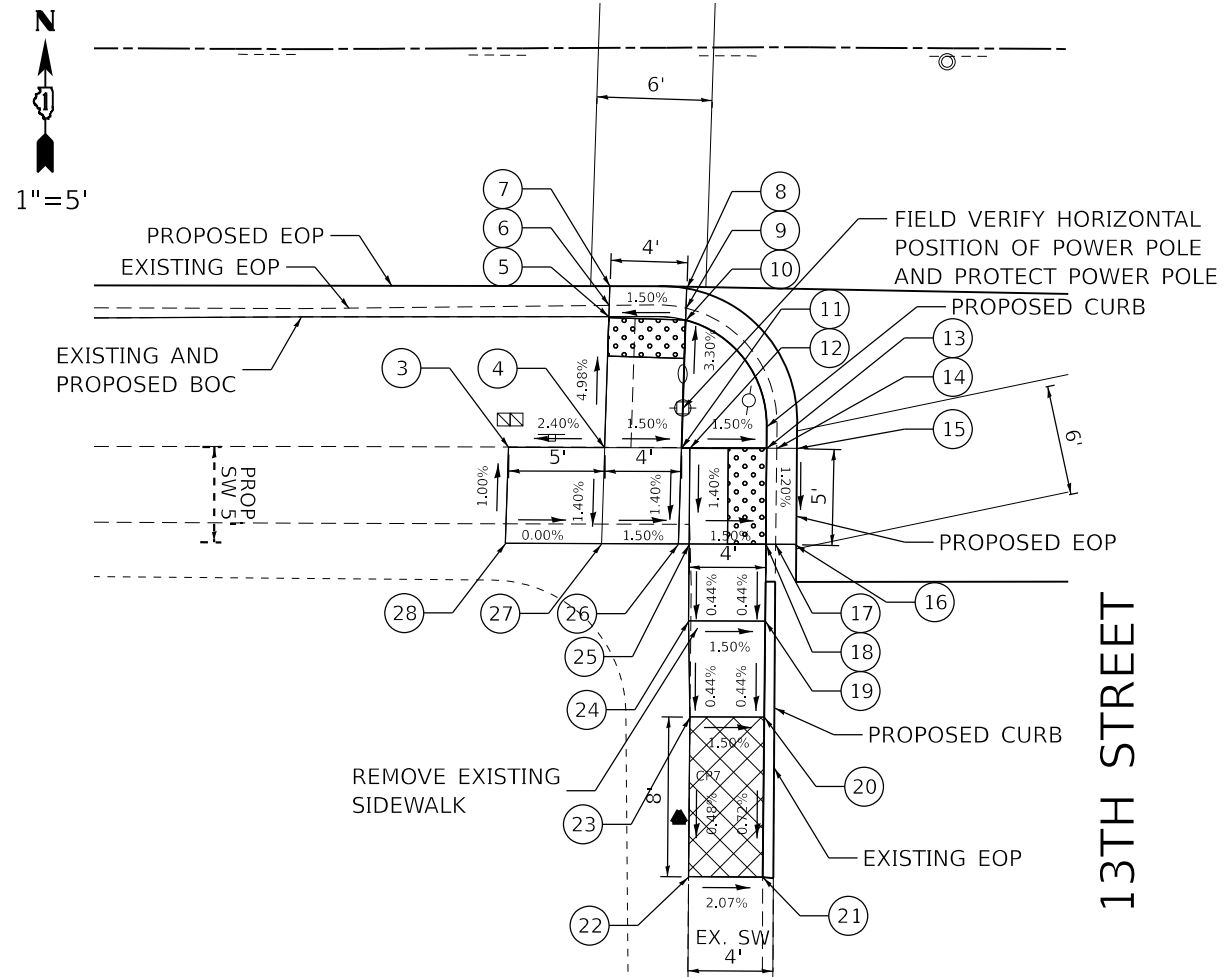
LEXINGTON ROADWAY IMPROVEMENTS  
CROSSWALK GRADING PLANS:  
14TH STREET

SCALE: 1"=5'

SHEET 2 OF 11 SHEETS STA. TO STA.

F.A. RTE.	SECTION	COUNTY	TOTAL SHEETS	SHEET NO.
	22-00048-00-R5	LAWRENCE	37	23
CONTRACT NO. 95938				
ILLINOIS FED. AID PROJECT				

LEXINGTON AVE.



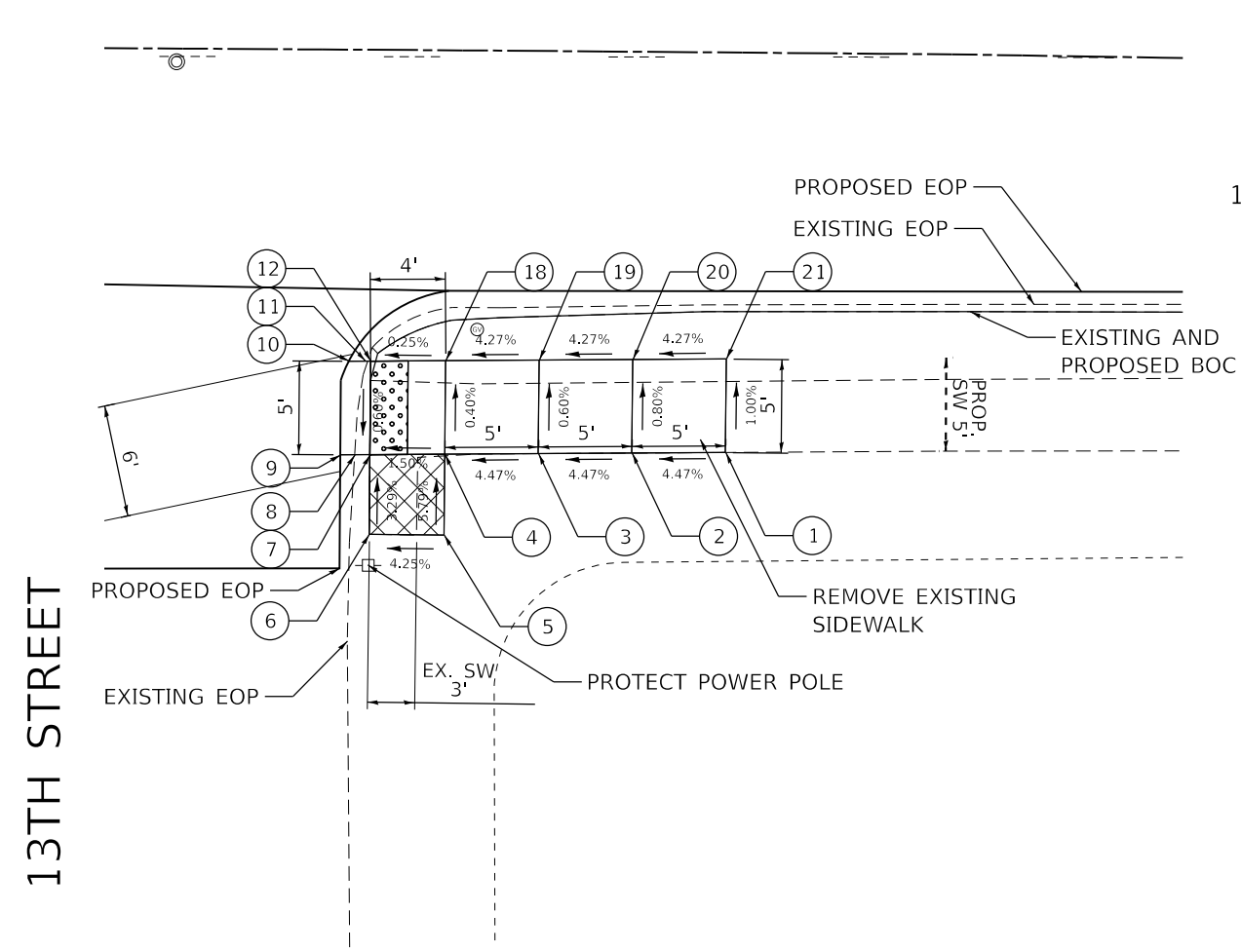
1"=5'

	STATION	OFFSET	ELEVATION	NOTES
3	9+71.06	20.78' R	447.71'	M.P.
4	9+76.06	20.82' R	447.83'	
5	9+76.31	14.00' R	447.49'	
6	9+76.33	13.41' R	447.45'	
7	9+76.37	12.41' R	447.47'	M.E.
8	9+80.37	12.54' R	447.56'	M.E.
9	9+80.33	13.57' R	447.51'	
10	9+80.31	14.20' R	447.55'	
11	9+80.06	20.85' R	447.77'	
12	9+80.49	20.86' R	447.77'	
13	9+84.49	20.89' R	447.71'	
14	9+85.02	20.89' R	447.68'	
15	9+86.29	20.89' R	447.73'	M.E.
16	9+86.22	25.89' R	447.67'	M.E.
17	9+84.95	25.89' R	447.62'	
18	9+84.44	25.89' R	447.64'	
19	9+84.40	29.89' R	447.62'	
20	9+84.32	34.88' R	447.60'	
21	9+84.21	43.22' R	447.54'	M.E.
22	9+80.34	43.18' R	447.62'	M.E.
23	9+80.44	34.86' R	447.66'	
24	9+80.40	29.85' R	447.68'	
25	9+80.44	25.85' R	447.70'	
26	9+79.88	25.85' R	447.70'	
27	9+75.88	25.82' R	447.76'	
28	9+70.88	25.78' R	447.76'	M.P.

DISTANCE	POINT	POINT
6.83'	4	5
0.58'	5	6
1.00'	6	7
1.00'	8	9
0.62'	9	10
6.64'	10	11
0.43'	11	12
0.53'	13	14
1.00'	14	15
1.00'	16	17
0.51'	17	18
4.00'	18	19
5.00'	19	20
8.34'	20	21
8.34'	22	23
5.00'	23	24
4.00'	24	25
0.56'	25	26



LEXINGTON AVE.



1"=5'

	STATION	OFFSET	ELEVATION	NOTES
1	10+23.48	21.38' R	448.79'	M.P.
2	10+18.48	21.45' R	448.56'	
3	10+13.48	21.52' R	448.34'	
4	10+08.44	21.59' R	448.12'	
5	10+08.43	25.91' R	448.37'	M.E.
6	10+04.43	25.90' R	448.20'	M.E.
7	10+04.44	21.64' R	448.06'	
8	10+03.63	21.65' R	448.05'	
9	10+02.86	21.66' R	448.08'	M.E.
10	10+03.29	16.66' R	448.08'	M.E.
11	10+04.29	16.64' R	448.09'	
12	10+04.45	16.64' R	448.09'	
18	10+08.45	16.59' R	448.10'	
19	10+13.48	16.52' R	448.31'	
20	10+18.48	16.45' R	448.52'	
21	10+23.48	17.38' R	448.74'	M.P.

DISTANCE	POINT	POINT
4.32'	4	5
4.26'	6	7
0.81'	7	8
1.00'	8	9
1.00'	10	11
0.16'	11	12

LEGEND ON SHEET 2

MODEL: A24-A3  
FILE NAME: Z:\2021\1076\CADD\_Sheets\1076-hh-cad-a.dgn

**HAMPTON, LENZINI AND RENWICK, INC.**  
523 WEST THIRD STREET, P.O. BOX 180  
MT. CARMEL, ILLINOIS 62863  
ILLINOIS PROFESSIONAL DESIGN FIRM  
LS / PE / SE CORP. 154-000569

USER NAME	= lhahn
PLOT SCALE	= 10.0000' / in.
PLOT DATE	= 2/14/2023

DESIGNED	-
DRAWN	-
CHECKED	-
DATE	-

REVISED	-
REVISED	-
REVISED	-
REVISED	-

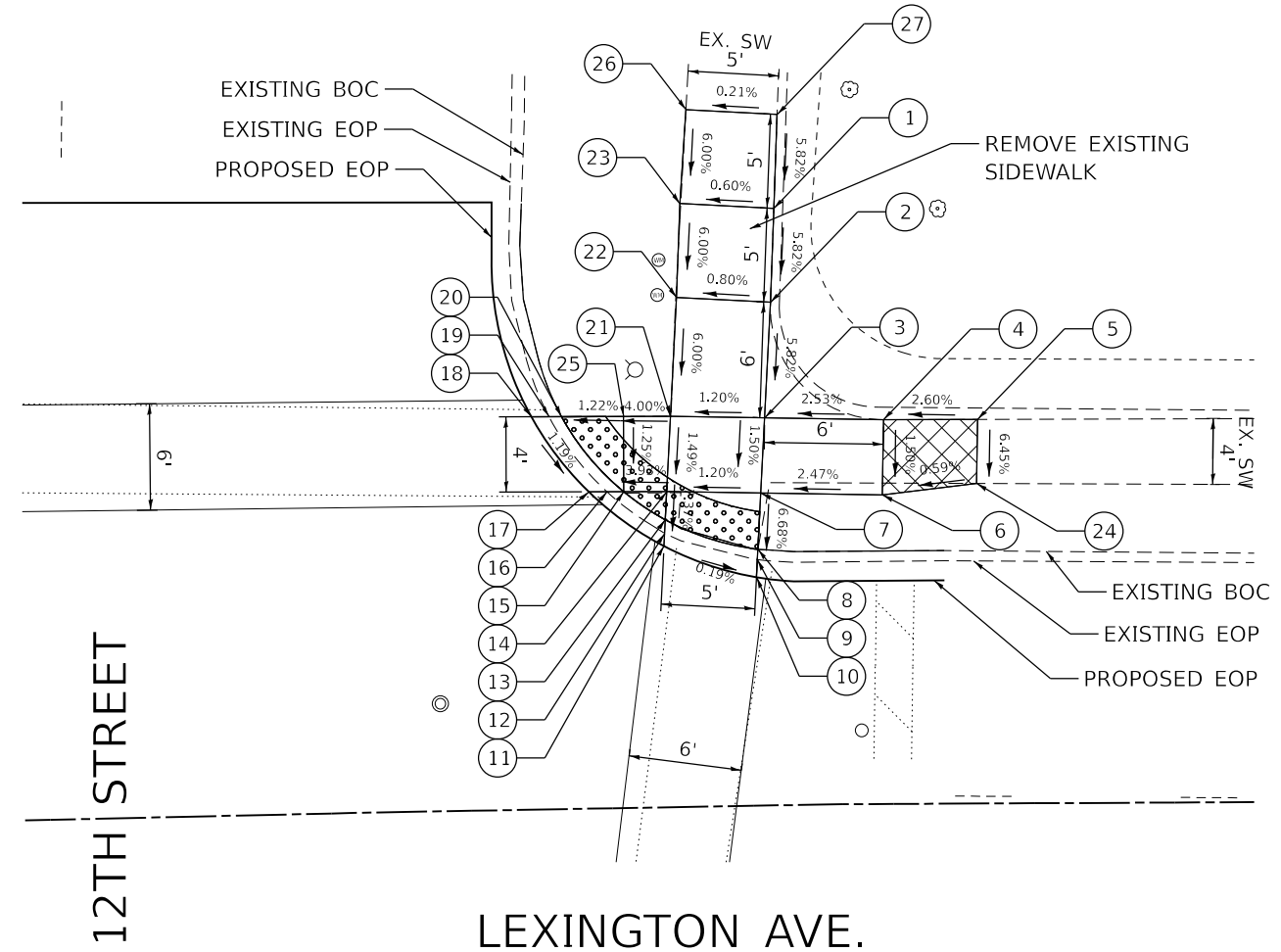
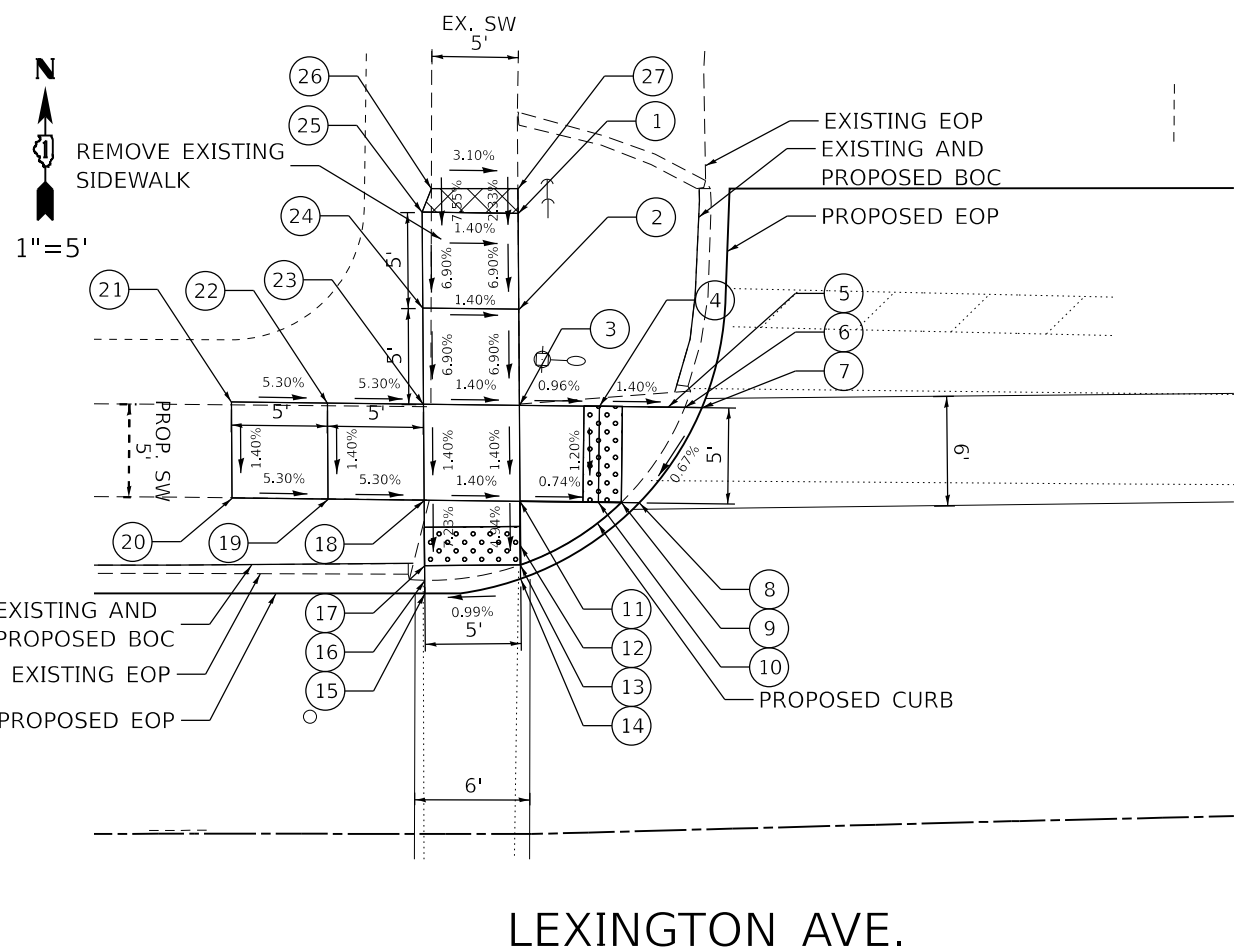
STATE OF ILLINOIS  
DEPARTMENT OF TRANSPORTATION

LEXINGTON ROADWAY IMPROVEMENTS  
CROSSWALK GRADING PLANS:  
13TH STREET

SCALE: 1"=5' SHEET 3 OF 11 SHEETS STA. TO STA.

F.A. RTE.	SECTION	COUNTY	TOTAL SHEETS	SHEET NO.
	22-00048-00-R5	LAWRENCE	37	24
CONTRACT NO. 95938				
ILLINOIS FED. AID PROJECT				





	STATION	OFFSET	ELEVATION	NOTES
1	12+52.24	32.34' L	451.63'	
2	12+52.28	27.34' L	451.28'	
3	12+52.33	22.34' L	450.94'	
4	12+57.11	22.18' L	450.90'	
5	12+60.69	22.05' L	450.85'	
6	12+61.56	22.01' L	450.80'	
7	12+62.45	21.98' L	450.84'	M.E.
8	12+59.06	17.11' L	450.80'	M.E.
9	12+58.12	17.14' L	450.76'	
10	12+56.92	17.19' L	450.84'	
11	12+52.37	17.33' L	450.87'	
12	12+52.39	14.90' L	450.75'	
13	12+52.39	14.02' L	450.69'	
14	12+52.40	13.29' L	450.72'	M.E.
15	12+47.40	12.53' L	450.67'	M.E.
16	12+47.40	13.21' L	450.64'	
17	12+47.39	14.07' L	450.70'	
18	12+47.36	17.39' L	450.94'	
19	12+42.36	17.44' L	451.20'	
20	12+37.36	17.49' L	451.34'	M.P.
21	12+37.32	22.49' L	451.54'	M.P.
22	12+42.32	22.44' L	451.27'	
23	12+47.32	22.39' L	451.01'	
24	12+47.28	27.39' L	451.35'	
25	12+47.24	32.39' L	451.70'	
26	12+47.73	33.62' L	451.80'	M.E.
27	12+52.23	33.62' L	451.66'	M.E.

DISTANCE	POINT	POINT
4.17'	3	4
3.56'	4	5
0.89'	5	6
0.89'	6	7
0.94'	8	9
1.20'	9	10
4.07'	10	11
2.30'	11	12
1.01'	12	13
0.73'	13	14
0.68'	15	16
0.77'	16	17
3.41'	17	18
1.32'	25	26
1.29'	27	1

	STATION	OFFSET	ELEVATION	NOTES
1	13+24.91	31.74' L	451.50'	
2	13+24.65	26.75' L	451.21'	
3	13+24.23	20.61' L	450.85'	
4	13+30.29	20.44' L	451.01'	
5	13+35.29	20.43' L	451.14'	M.E.
6	13+30.21	16.44' L	450.95'	
7	13+23.95	16.62' L	450.79'	
8	13+23.75	13.63' L	450.59'	
9	13+23.71	13.08' L	450.56'	
10	13+23.64	12.15' L	450.60'	M.E.
11	13+18.75	13.90' L	450.60'	M.E.
12	13+18.80	14.56' L	450.57'	
13	13+18.85	15.29' L	450.62'	
14	13+18.95	16.78' L	450.73'	
15	13+16.67	16.82' L	450.64'	
16	13+15.78	16.83' L	450.58'	
17	13+14.81	16.84' L	450.62'	M.E.
18	13+11.83	20.89' L	450.68'	M.E.
19	13+12.77	20.88' L	450.64'	
20	13+13.43	20.87' L	450.65'	
21	13+19.22	20.78' L	450.79'	
22	13+19.66	27.09' L	451.17'	
23	13+19.92	32.09' L	451.47'	
24	13+35.22	17.02' L	450.92'	M.E.
25	13+16.73	20.82' L	450.69'	
26	13+20.34	37.07' L	451.77'	M.E.
27	13+25.18	36.74' L	451.78'	M.E.

DISTANCE	POINT	POINT
5.00'	4	5
5.05'	24	6
3.00'	7	8
0.55'	8	9
0.94'	9	10
0.67'	11	12
0.73'	12	13
1.50'	13	14
2.28'	14	15
0.89'	15	16
0.97'	16	17
0.94'	18	19
0.66'	19	20
3.30'	20	25
2.50'	25	21



LEGEND ON SHEET 2

MODEL: A24-04  
 FILE NAME: Z:\2021\1210776\CADD\_Sheets\1210776-12th-12th-04.dgn

**HAMPTON, LENZINI AND RENWICK, INC.**  
 523 WEST THIRD STREET, P.O. BOX 180  
 MT. CARMEL, ILLINOIS 62863  
 ILLINOIS PROFESSIONAL DESIGN FIRM  
 LS / PE / SE CORP. 154-000559

USER NAME = lhahn	DESIGNED -	REVISED -
PLOT SCALE = 10.0000' / in.	DRAWN -	REVISED -
PLOT DATE = 2/14/2023	CHECKED -	REVISED -
	DATE -	REVISED -

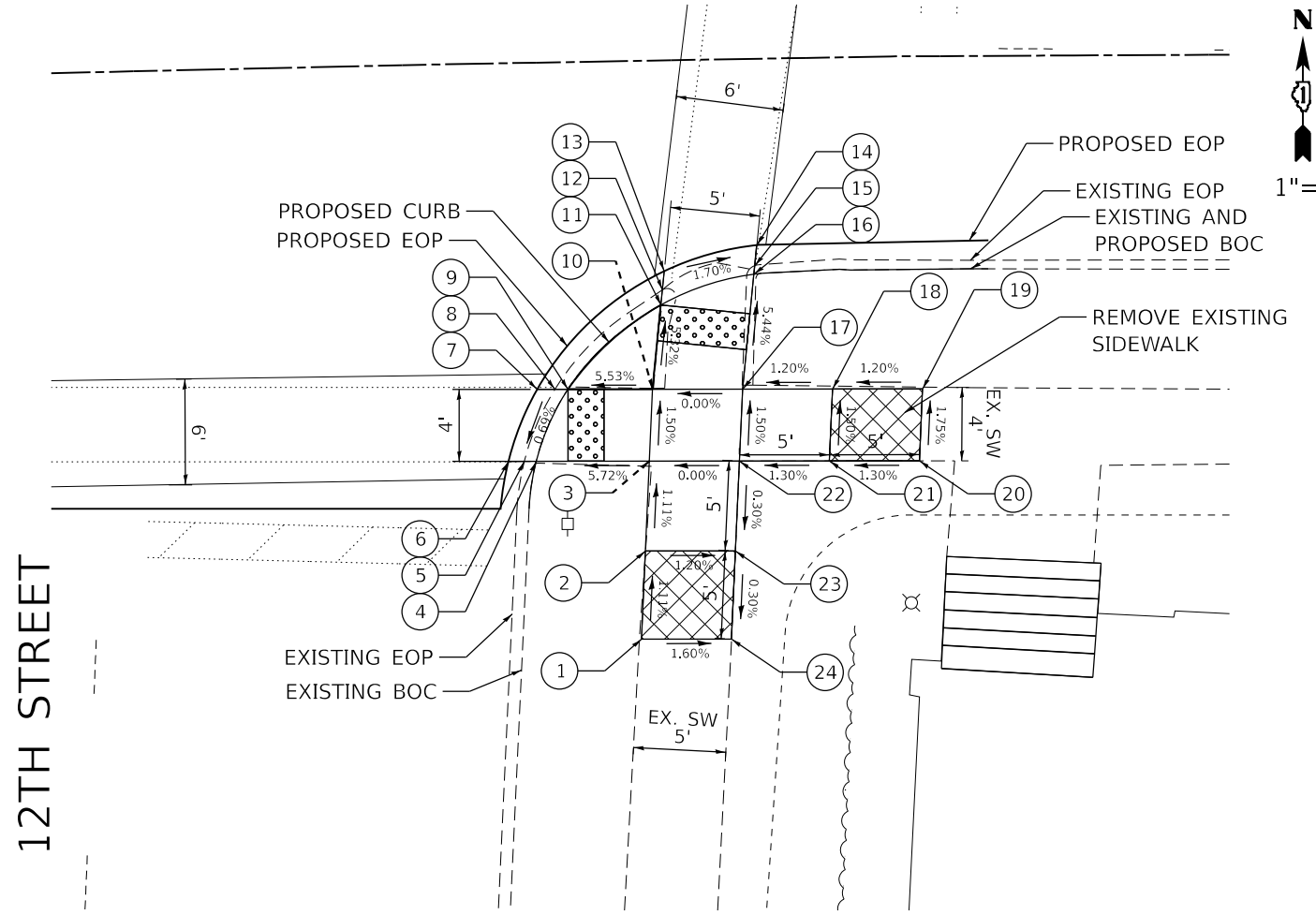
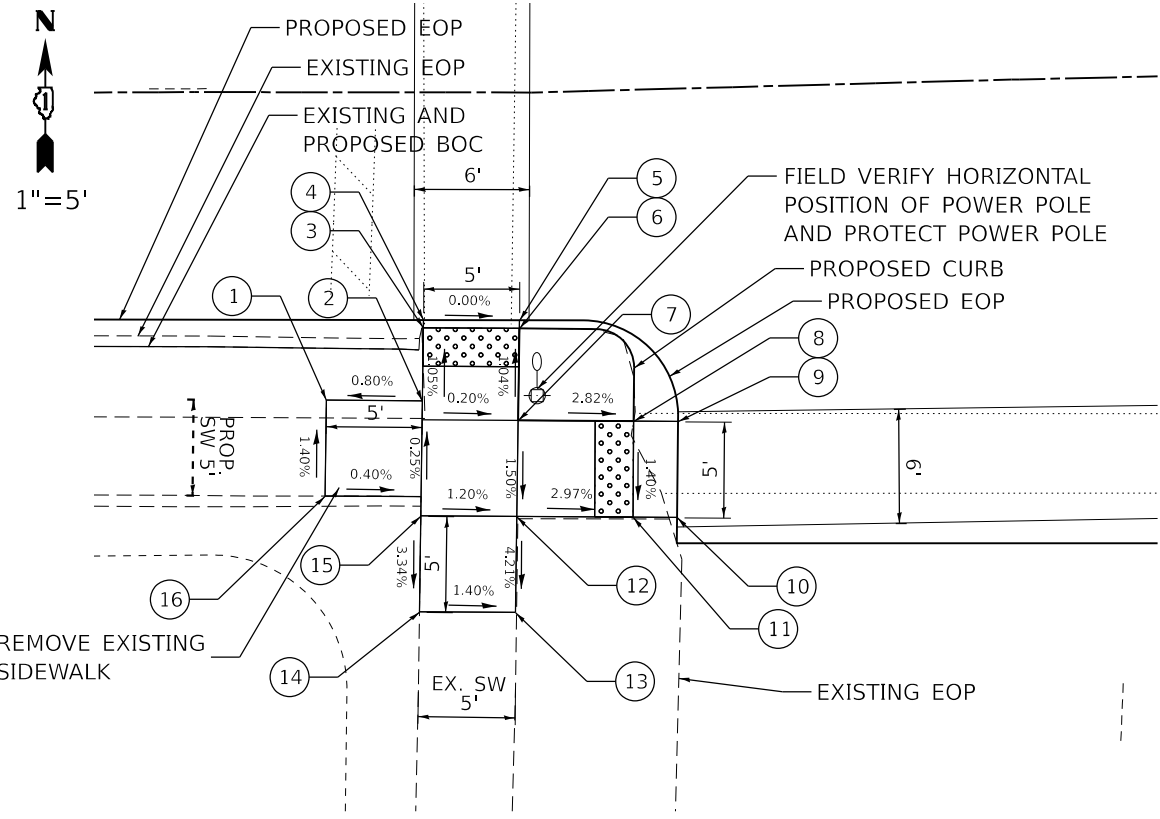
STATE OF ILLINOIS	F.A. RTE.	SECTION	COUNTY	TOTAL SHEETS	SHEET NO.
DEPARTMENT OF TRANSPORTATION	22-00048-00-R5	LAWRENCE		37	25
	CONTRACT NO. 95938			ILLINOIS FED. AID PROJECT	

SCALE: 1"=5'  
 SHEET 4 OF 11 SHEETS STA. TO STA.

**LEXINGTON ROADWAY IMPROVEMENTS**  
**CROSSWALK GRADING PLANS:**  
**12TH STREET**

LEXINGTON AVE.

LEXINGTON AVE.



12TH STREET

12TH STREET

	STATION	OFFSET	ELEVATION	NOTES
1	12+42.31	16.03' R	450.29'	M.P.
2	12+47.31	16.08' R	450.33'	
3	12+47.36	12.26' R	450.29	
4	12+47.37	11.86' R	450.31'	M.E.
5	12+52.37	11.86' R	450.31'	M.E.
6	12+52.36	12.29' R	450.29'	
7	12+52.30	17.08' R	450.34'	
8	12+57.84	17.26' R	450.17'	
9	12+60.15	17.33' R	450.21'	M.E.
10	12+59.97	22.33' R	450.14'	M.E.
11	12+57.68	22.25' R	450.10'	
12	12+52.24	22.08' R	450.28'	
13	12+52.18	27.08' R	450.07'	M.E.
14	12+47.18	27.06' R	450.14'	M.E.
15	12+47.25	21.06' R	450.34'	
16	12+42.25	21.03' R	450.36'	M.P.

DISTANCE	POINT	POINT
3.82'	2	3
0.40'	3	4
0.43'	5	6
4.79'	6	7
6.02'	7	8
2.30'	8	9
2.29'	10	11
6.06'	11	12
5.98'	15	2

	STATION	OFFSET	ELEVATION	NOTES
1	13+13.56	32.16' R	450.75'	M.E.
2	13+13.87	27.26' R	450.70'	
3	13+14.18	22.27' R	450.64	
4	13+07.89	22.16' R	450.28'	
5	13+07.22	22.15' R	450.24'	
6	13+06.34	22.13' R	450.27'	M.E.
7	13+08.01	18.16' R	450.32'	M.E.
8	13+09.02	18.18' R	450.27'	
9	13+09.72	18.19' R	450.32'	
10	13+14.42	18.27' R	450.58'	
11	13+14.97	13.60' R	450.33'	
12	13+15.06	12.76' R	450.29'	
13	13+15.18	11.72' R	450.34'	M.E.
14	13+20.36	10.36' R	450.25'	M.E.
15	13+20.22	11.51' R	450.20'	
16	13+20.17	11.97' R	450.23'	
17	13+19.43	18.35' R	450.58'	
18	13+24.43	18.44' R	450.64'	
19	13+29.67	18.50' R	450.70'	M.E.
20	13+29.47	22.50' R	450.77'	M.E.
21	13+24.18	22.43' R	450.70'	
22	13+19.18	22.35' R	450.64'	
23	13+18.87	27.35' R	450.66'	
24	13+18.57	32.24' R	450.67'	M.E.

DISTANCE	POINT	POINT
6.28'	3	4
0.67'	4	5
0.89'	5	6
0.98'	7	8
0.73'	8	9
4.70'	9	10
4.70'	10	11
0.85'	11	12
1.04'	12	13
1.15'	14	15
0.47'	15	16
6.42'	16	17



LEGEND ON SHEET 2

MODEL: ADA-05  
FILE NAME: Z:\2021\1210776\CADD\_Sheets\1210776-hh-cad.dgn

**HAMPTON, LENZINI AND RENWICK, INC.**  
323 WEST THIRD STREET, P.O. BOX 180  
MT. CARMEL, ILLINOIS 62863  
ILLINOIS PROFESSIONAL DESIGN FIRM  
LS / PE / SE CORP. 154-000559

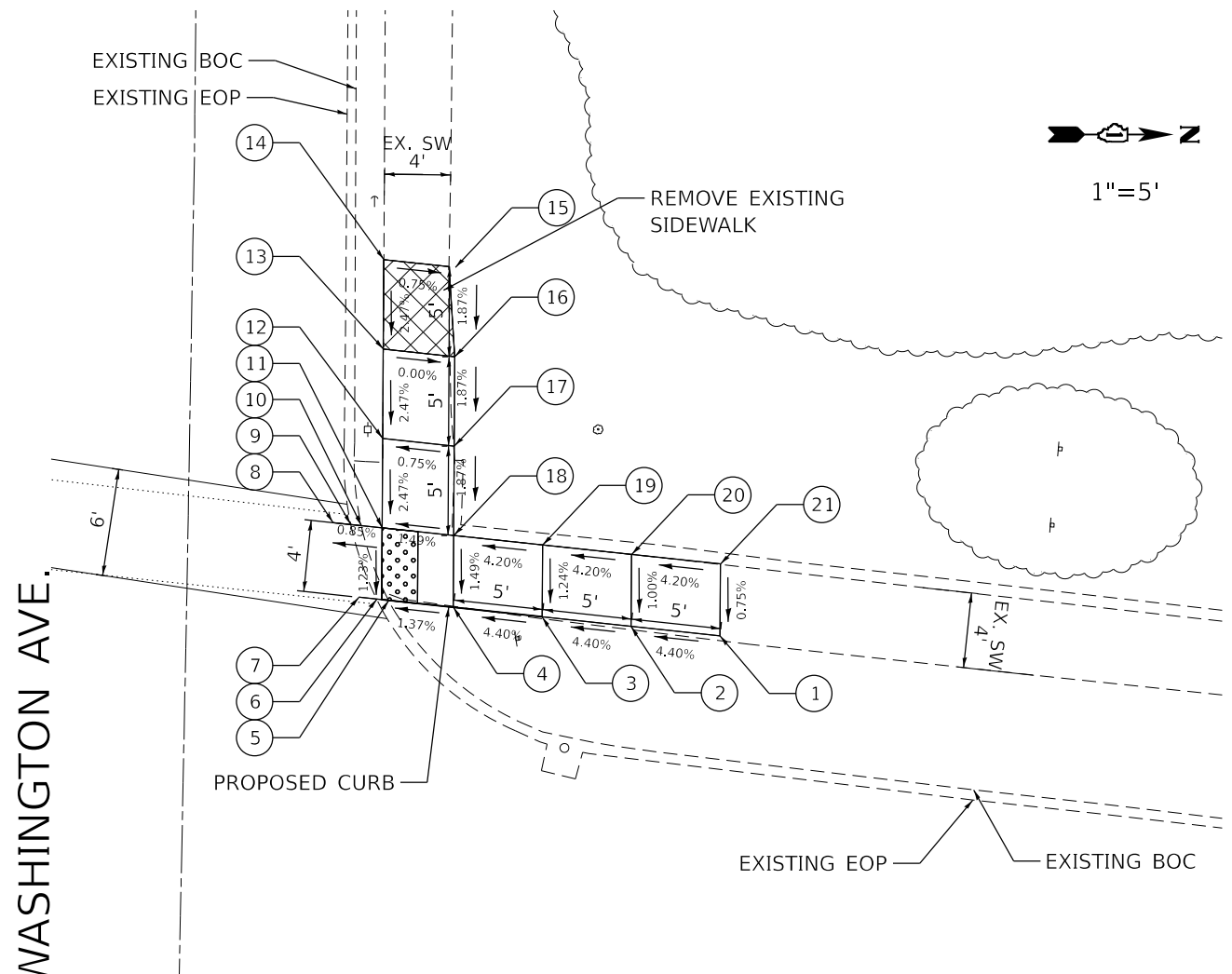
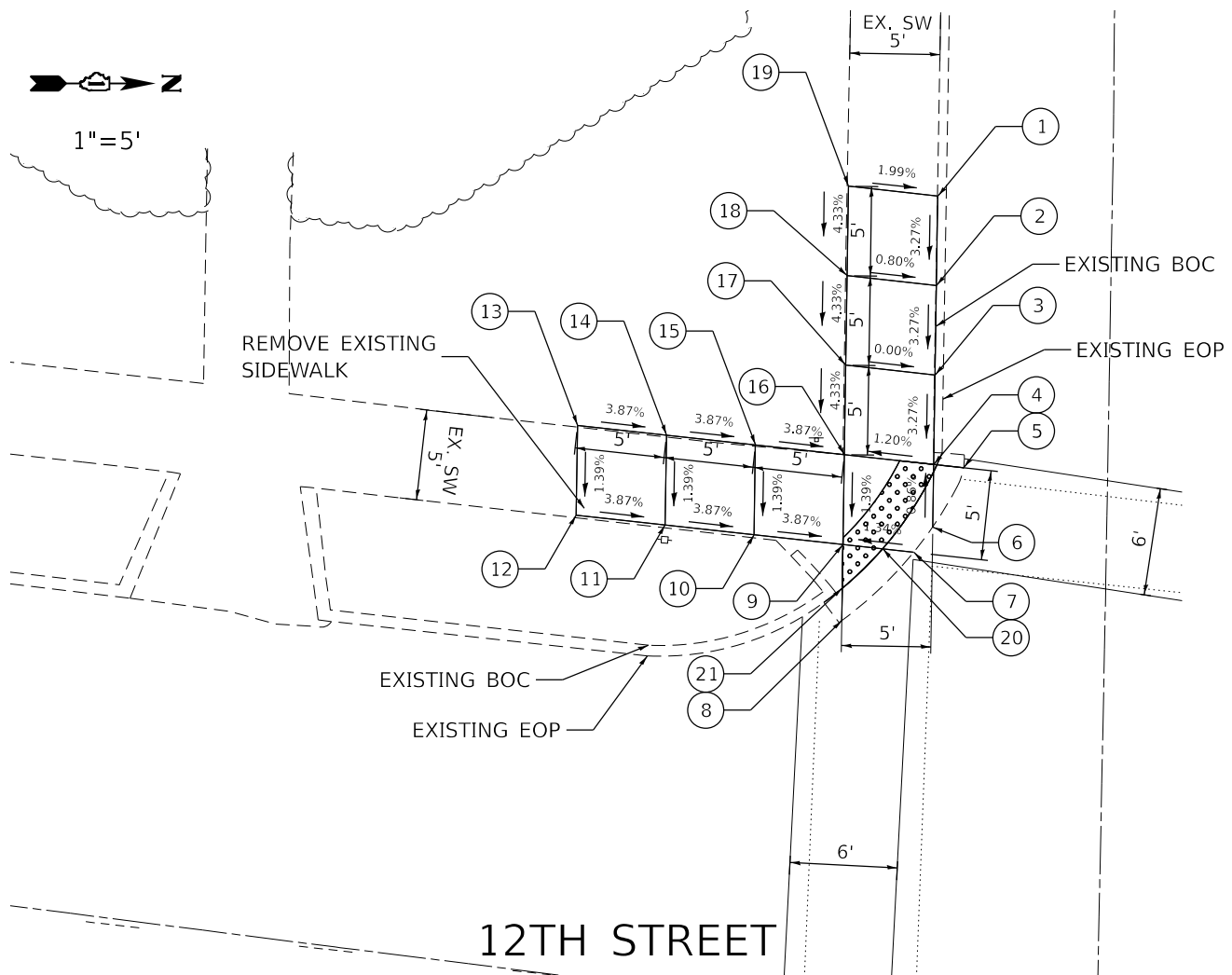
USER NAME = lhahn	DESIGNED -	REVISED -
PLOT SCALE = 10.0000' / in.	DRAWN -	REVISED -
PLOT DATE = 2/14/2023	CHECKED -	REVISED -
	DATE -	REVISED -

STATE OF ILLINOIS  
DEPARTMENT OF TRANSPORTATION

**LEXINGTON ROADWAY IMPROVEMENTS  
CROSSWALK GRADING PLANS:  
12TH STREET**

SCALE: 1"=5'    SHEET 5 OF 11 SHEETS    STA.    TO STA.

F.A. RTE.	SECTION	COUNTY	TOTAL SHEETS	SHEET NO.
	22-00048-00-R5	LAWRENCE	37	26
CONTRACT NO. 95938				
ILLINOIS FED. AID PROJECT				



STATION	OFFSET	ELEVATION	NOTES
1	11+67.79	850.23' R	440.53'
2	11+72.79	850.26' R	440.37'
3	11+77.79	850.30' R	440.20'
4	11+82.79	850.34' R	440.04'
5	11+82.96	848.66' R	440.12' M.E.
6	11+85.41	850.36' R	440.07' M.E.
7	11+85.41	851.42' R	440.02' M.E.
8	11+86.00	855.42' R	439.87' M.E.
9	11+85.41	855.37' R	439.91'
10	11+85.41	860.34' R	440.10'
11	11+85.41	865.32' R	440.30'
12	11+85.41	870.29' R	440.49' M.E.
13	11+80.77	870.26' R	440.56' M.E.
14	11+81.27	865.28' R	440.37'
15	11+81.78	860.31' R	440.17'
16	11+82.28	855.33' R	439.98'
17	11+77.28	855.30' R	440.20'
18	11+72.28	855.26' R	440.41'
19	11+67.28	855.22' R	440.63' M.E.
20	11+85.41	853.15' R	439.94'
21	11+85.41	855.40' R	439.89'

DISTANCE	POINT	POINT
1.69'	4	5
3.50'	4	6
1.75'	7	20
2.44'	9	21
1.81'	21	8

STATION	OFFSET	ELEVATION	NOTES
1	11+86.81	810.86' R	440.88' M.E.
2	11+86.29	815.83' R	440.66'
3	11+85.77	820.80' R	440.44'
4	11+85.41	825.77' R	440.22'
5	11+85.41	829.40' R	440.17'
6	11+85.41	830.06' R	440.16'
7	11+85.41	831.06' R	440.18' M.E.
8	11+85.41	832.52' R	440.22' M.E.
9	11+85.41	831.53' R	440.20'
10	11+85.41	830.94' R	440.21'
11	11+85.41	829.77' R	440.22'
12	11+81.19	829.78' R	440.34'
13	11+76.19	829.79' R	440.46'
14	11+71.19	829.81' R	440.59' M.E.
15	11+71.58	440.56' R	440.56' M.E.
16	11+76.58	825.79' R	440.46'
17	11+81.58	825.78' R	440.37'
18	11+85.41	825.77' R	440.28'
19	11+85.41	820.79' R	440.49'
20	11+85.41	815.82' R	440.70'
21	11+85.41	810.84' R	440.91' M.E.

DISTANCE	POINT	POINT
0.67'	5	6
1.00'	6	7
1.00'	8	9
0.59'	9	10
1.18'	10	11



LEGEND ON SHEET 2

MODEL: A24-A06  
FILE NAME: Z:\2023\12\10776\CADD\_Sheets\1210776-act-hd-A06.dgn

**HAMPTON, LENZINI AND RENWICK, INC.**  
323 WEST THIRD STREET, P.O. BOX 180  
MT. CARMEL, ILLINOIS 62863  
ILLINOIS PROFESSIONAL DESIGN FIRM  
LS / PE / SE CORP. 154-000559

USER NAME = lhahn  
DESIGNED -  
DRAWN -  
CHECKED -  
DATE -  
PLOT SCALE = 10.0000" / in.  
PLOT DATE = 2/14/2023

DESIGNED -  
DRAWN -  
CHECKED -  
DATE -  
REVISED -  
REVISED -  
REVISED -  
REVISED -

DESIGNED -  
DRAWN -  
CHECKED -  
DATE -  
REVISED -  
REVISED -  
REVISED -  
REVISED -

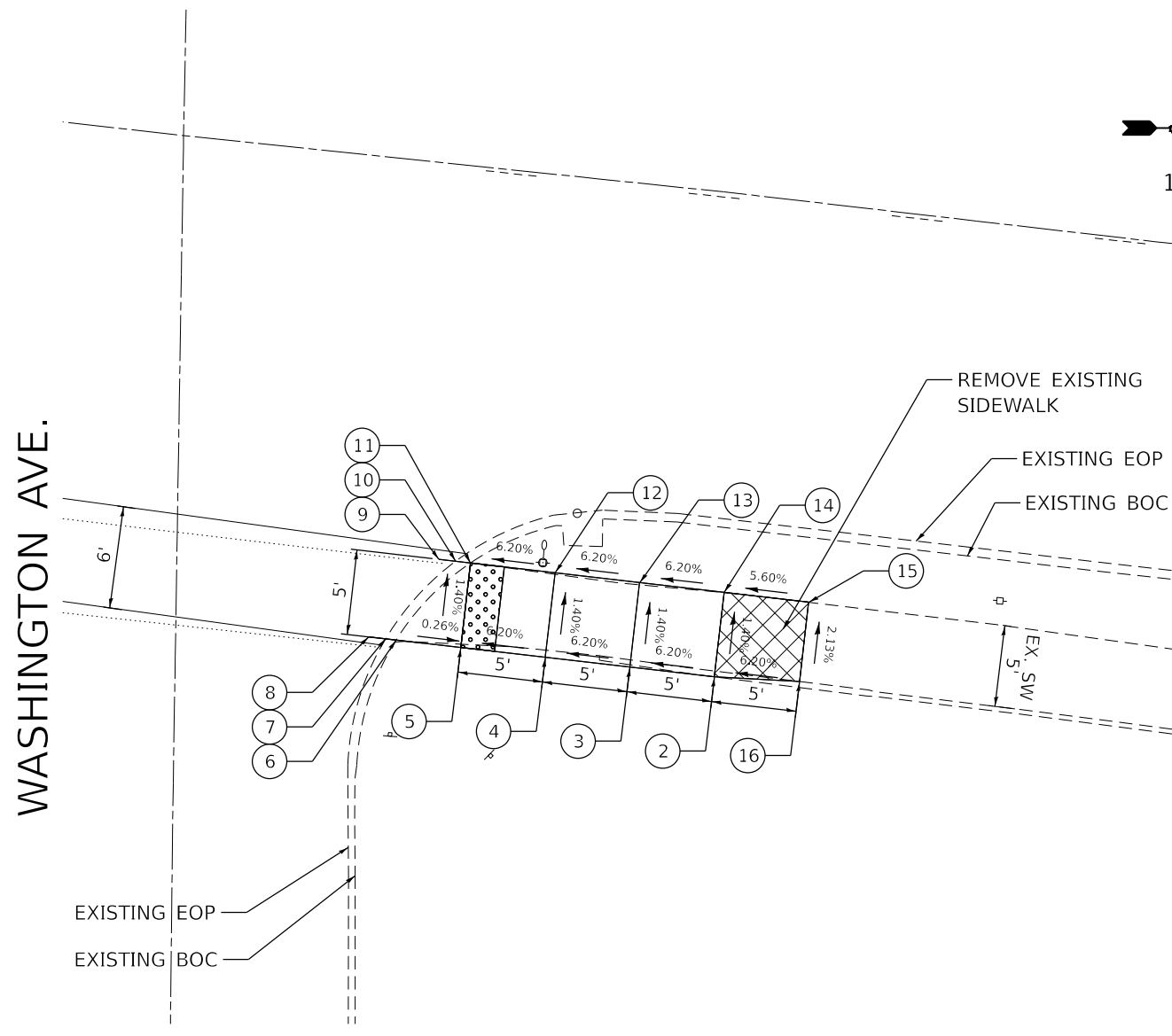
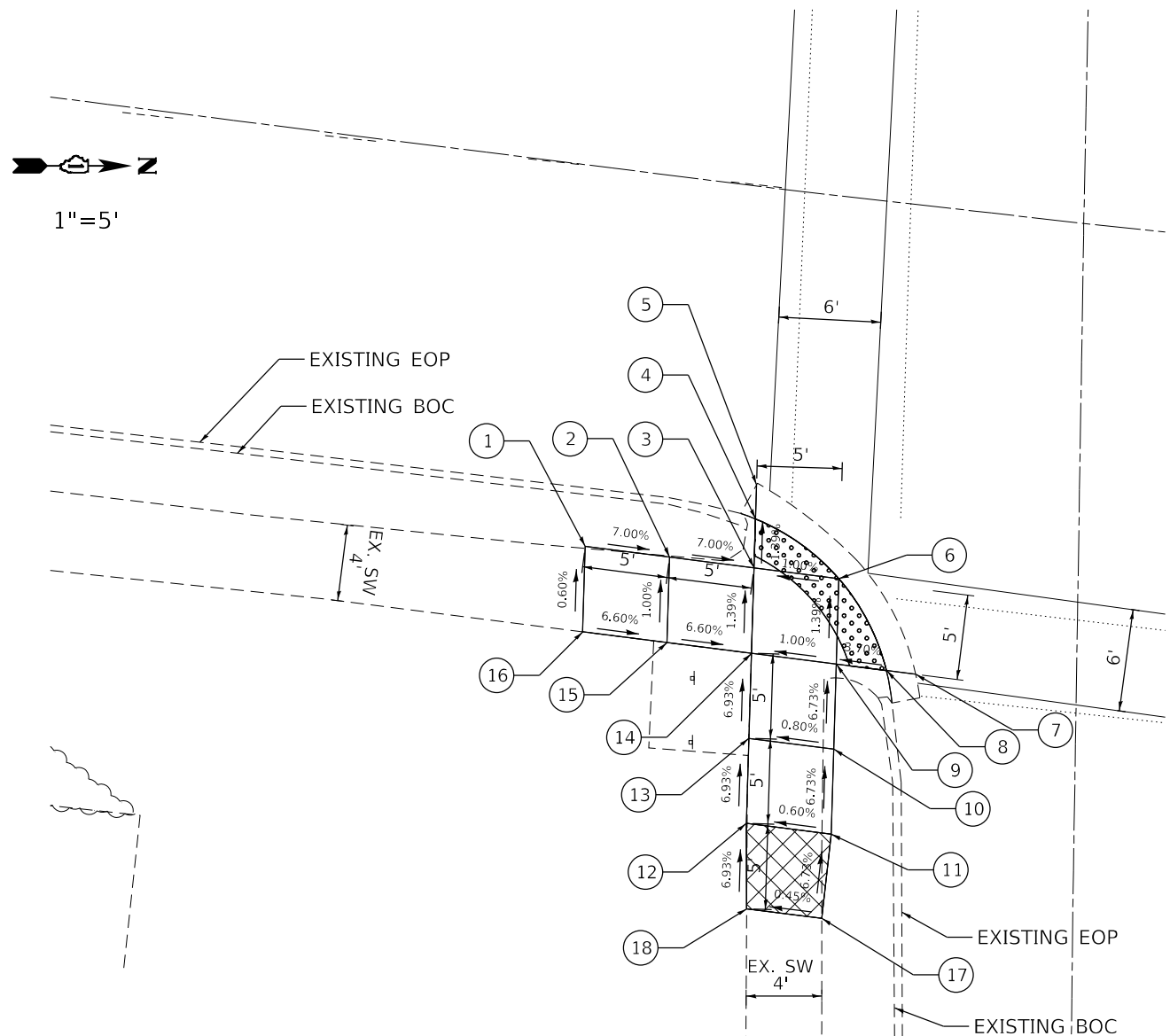
**STATE OF ILLINOIS  
DEPARTMENT OF TRANSPORTATION**

**LEXINGTON ROADWAY IMPROVEMENTS  
CROSSWALK GRADING PLANS:  
WASHINGTON AVENUE**  
SCALE: 1"=5' SHEET 6 OF 11 SHEETS STA. TO STA.

F.A. RTE.	SECTION	COUNTY	TOTAL SHEETS	SHEET NO.
	22-00048-00-R5	LAWRENCE	37	27
CONTRACT NO. 95938				
ILLINOIS FED. AID PROJECT				

12TH STREET

12TH STREET



WASHINGTON AVE.

WASHINGTON AVE.

STATION	OFFSET	ELEVATION	NOTES
1	12+23.32	870.49' R	440.72' M.E.
2	12+23.98	865.53' R	440.37'
3	12+24.63	860.57' R	440.02'
4	12+21.75	860.47' R	439.98'
5	12+19.76	860.41' R	440.00' M.E.
6	12+25.28	855.59' R	440.07' M.E.
7	12+30.92	851.10' R	440.28' M.E.
8	12+30.69	852.81' R	440.25'
9	12+30.30	855.76' R	440.14'
10	12+39.64	855.92' R	440.48'
11	12+44.64	856.06' R	440.81'
12	12+44.01	861.05' R	440.78'
13	12+39.01	860.90' R	440.44'
14	12+29.65	860.74' R	440.09'
15	12+29.00	865.70' R	440.42'
16	12+28.35	870.66' R	440.75' M.E.
17	12+49.58	856.61' R	441.15' M.E.
18	12+49.03	861.02' R	441.13' M.E.

DISTANCE	POINT	POINT
2.88'	3	4
2.00'	4	5
5.00'	3	6
5.00'	6	9
2.98'	9	8
1.73'	8	7

STATION	OFFSET	ELEVATION	NOTES
2	12+40.51	810.04' R	441.04'
3	12+39.94	815.01' R	440.66'
4	12+39.37	819.97' R	440.28'
5	12+38.79	824.94' R	440.21'
6	12+38.36	828.74' R	440.22'
7	12+38.29	829.35' R	440.25'
8	12+38.17	830.35' R	440.30' M.E.
9	12+29.43	826.22' R	440.10' M.E.
10	12+29.54	825.23' R	440.08'
11	12+29.65	824.35' R	440.14'
12	12+30.25	819.39' R	440.21'
13	12+30.84	814.42' R	440.59'
14	12+31.44	809.46' R	440.97'
15	12+32.03	804.49' R	441.35' M.E.
16	12+40.77	805.04' R	441.45' M.E.

DISTANCE	POINT	POINT
3.88'	5	6
0.60'	6	7
1.00'	7	8
1.00'	9	10
0.88'	10	11



LEGEND ON SHEET 2

MODEL: A20-A07  
FILE NAME: Z:\2021\121076\Cadd\Design\CADD\_Sheets\121076\hch-cad.dgn

**HAMPTON, LENZINI AND RENWICK, INC.**  
323 WEST THIRD STREET, P.O. BOX 180  
MT. CARMEL, ILLINOIS 62863  
ILLINOIS PROFESSIONAL DESIGN FIRM  
LS / PE / SE CORP. 154-000559

USER NAME = lhahn	DESIGNED -	REVISED -
PLOT SCALE = 10.0000' / in.	DRAWN -	REVISED -
PLOT DATE = 2/14/2023	CHECKED -	REVISED -
	DATE -	REVISED -

STATE OF ILLINOIS  
DEPARTMENT OF TRANSPORTATION

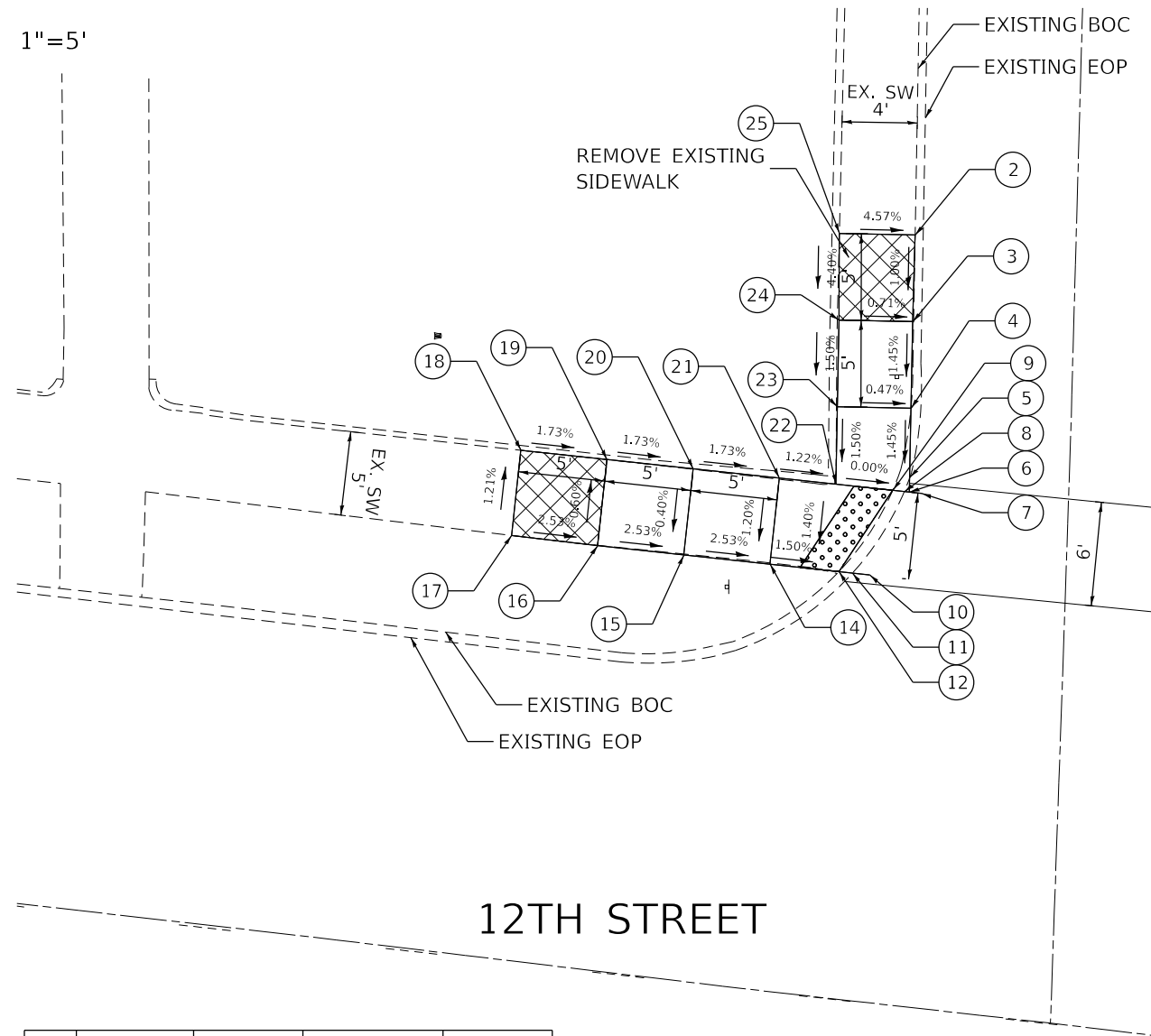
**LEXINGTON ROADWAY IMPROVEMENTS  
CROSSWALK GRADING PLANS:  
WASHINGTON AVENUE**

SCALE: 1"=5'    SHEET 7 OF 11 SHEETS    STA.    TO STA.

F.A. RTE.	SECTION	COUNTY	TOTAL SHEETS	SHEET NO.
	22-00048-00-R5	LAWRENCE	37	28
CONTRACT NO. 95938				
ILLINOIS FED. AID PROJECT				



1"=5'

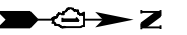


LOCUST STREET

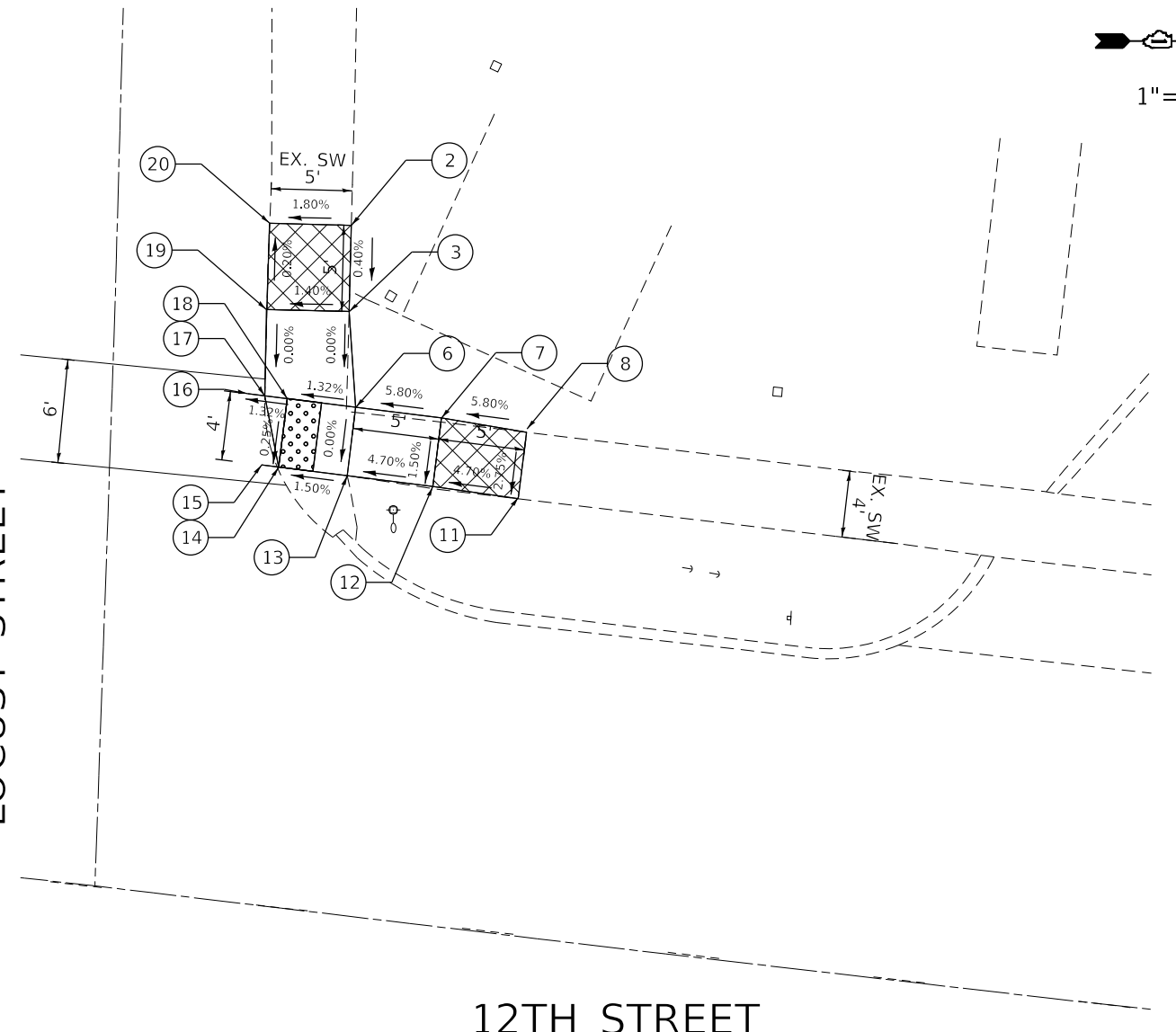
12TH STREET

	STATION	OFFSET	ELEVATION	NOTES
2	11+86.11	649.83' R	441.90'	M.E.
3	11+91.11	649.92' R	441.85'	
4	11+96.11	650.01' R	441.78'	
5	12+00.11	650.08' R	441.72'	
6	12+00.95	650.09' R	441.72'	
7	12+01.03	649.39' R	441.74'	M.E.
8	12+00.92	650.39' R	441.72'	
9	12+00.85	651.05' R	441.73'	
10	12+05.74	652.37' R	441.64'	M.E.
11	12+05.63	653.37' R	441.62'	
12	12+05.55	654.15' R	441.65'	
14	12+05.13	658.13' R	441.71'	
15	12+04.60	663.10' R	441.84'	
16	12+04.07	668.07' R	441.97'	
17	12+03.50	673.04' R	442.09'	M.E.
18	11+98.58	672.52' R	442.03'	M.E.
19	11+99.10	667.55' R	441.94'	
20	11+99.63	662.57' R	441.86'	
21	12+00.15	657.60' R	441.77'	
22	12+00.50	654.34' R	441.73'	
23	11+96.04	654.26' R	441.80'	
24	11+91.04	654.17' R	441.88'	
25	11+86.04	654.16' R	442.10'	M.E.

DISTANCE	POINT	POINT
4.00'	4	5
0.84'	5	6
0.70'	6	7
0.28'	6	8
0.68'	8	9
1.00'	10	11
0.79'	11	12
4.00'	12	14
4.47'	22	23



1"=5'



LOCUST STREET

12TH STREET

	STATION	OFFSET	ELEVATION	NOTES
2	11+93.24	626.95' R	441.90'	M.E.
3	11+98.24	627.03' R	441.89'	
6	12+03.81	626.84' R	441.89'	
7	12+04.43	621.88' R	442.18'	
8	12+05.04	616.92' R	442.47'	M.E.
11	12+09.01	617.41' R	442.36'	M.E.
12	12+08.40	622.37' R	442.12'	
13	12+07.78	627.34' R	441.89'	
14	12+07.29	631.30' R	441.83'	
15	12+07.17	632.30' R	441.84'	M.E.
16	12+03.14	633.11' R	441.86'	M.E.
17	12+03.16	632.11' R	441.82'	
18	12+03.32	630.81' R	441.84'	
19	11+98.16	632.03' R	441.82'	
20	11+93.16	631.95' R	441.81'	M.E.

DISTANCE	POINT	POINT
5.55'	3	6
4.00'	13	14
1.00'	14	15
1.00'	16	17
1.32'	17	18
4.98'	17	19

LEGEND ON SHEET 2

MODEL: A24-03  
FILE NAME: Z:\2023\121076\CADD\_Sheets\121076-12th-12th.dgn

**HAMPTON, LENZINI AND RENWICK, INC.**  
 323 WEST THIRD STREET, P.O. BOX 180  
 MT. CARMEL, ILLINOIS 62863  
 ILLINOIS PROFESSIONAL DESIGN FIRM  
 LS / PE / SE CORP. 154-000569

USER NAME = lhahn  
 DESIGNED -  
 DRAWN -  
 PLOT SCALE = 10.0000' / in.  
 CHECKED -  
 PLOT DATE = 2/14/2023  
 DATE -

DESIGNED -  
 DRAWN -  
 CHECKED -  
 DATE -

REVISED -  
 REVISED -  
 REVISED -  
 REVISED -

STATE OF ILLINOIS  
 DEPARTMENT OF TRANSPORTATION

LEXINGTON ROADWAY IMPROVEMENTS  
 CROSSWALK GRADING PLANS:  
 LOCUST STREET

SCALE: 1"=5'

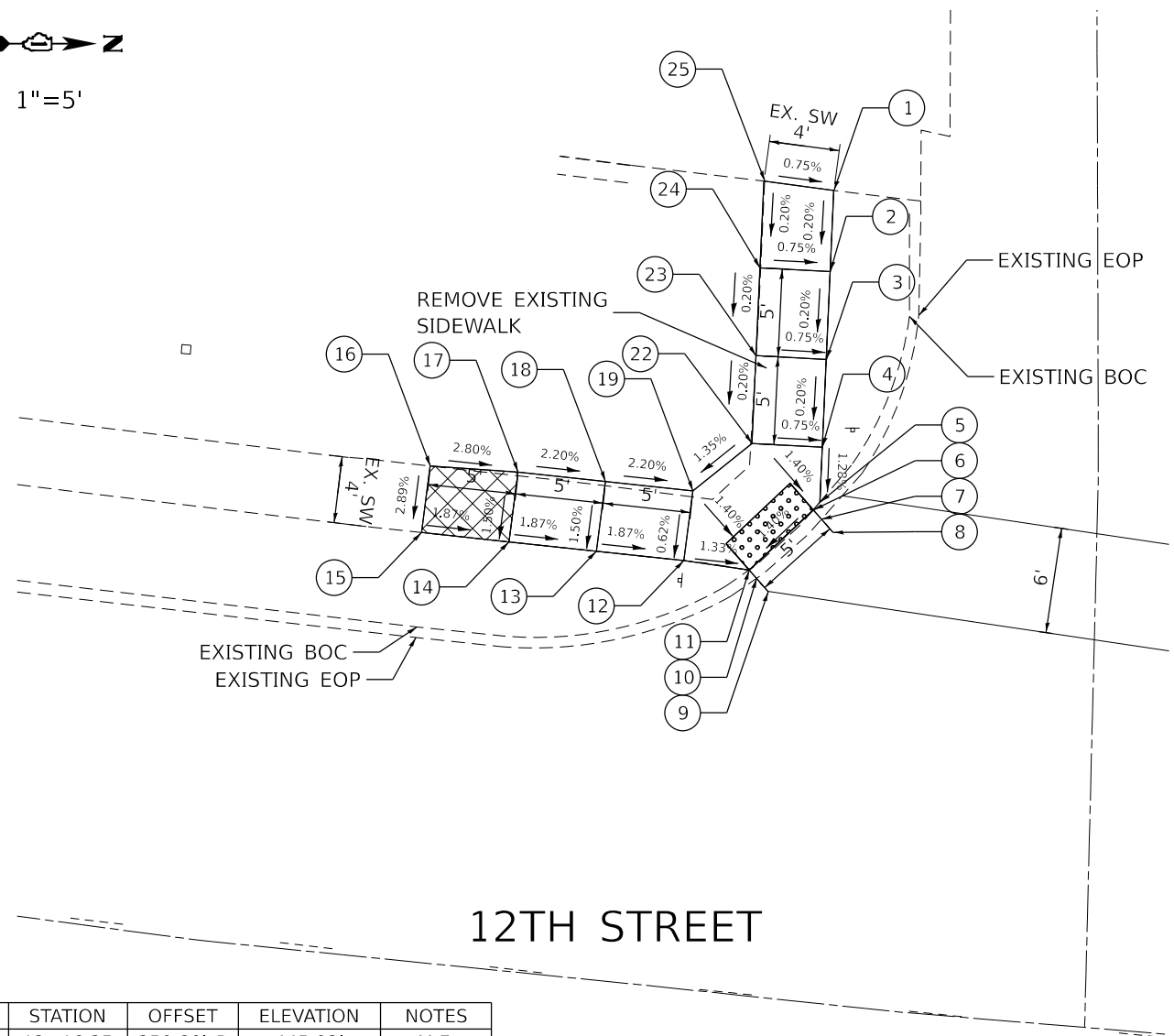
SHEET 8 OF 11 SHEETS STA.

TO STA.

F.A. RTE.	SECTION	COUNTY	TOTAL SHEETS	SHEET NO.
	22-00048-00-R5	LAWRENCE	37	29
CONTRACT NO. 95938				
ILLINOIS FED. AID PROJECT				

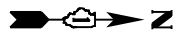


1"=5'

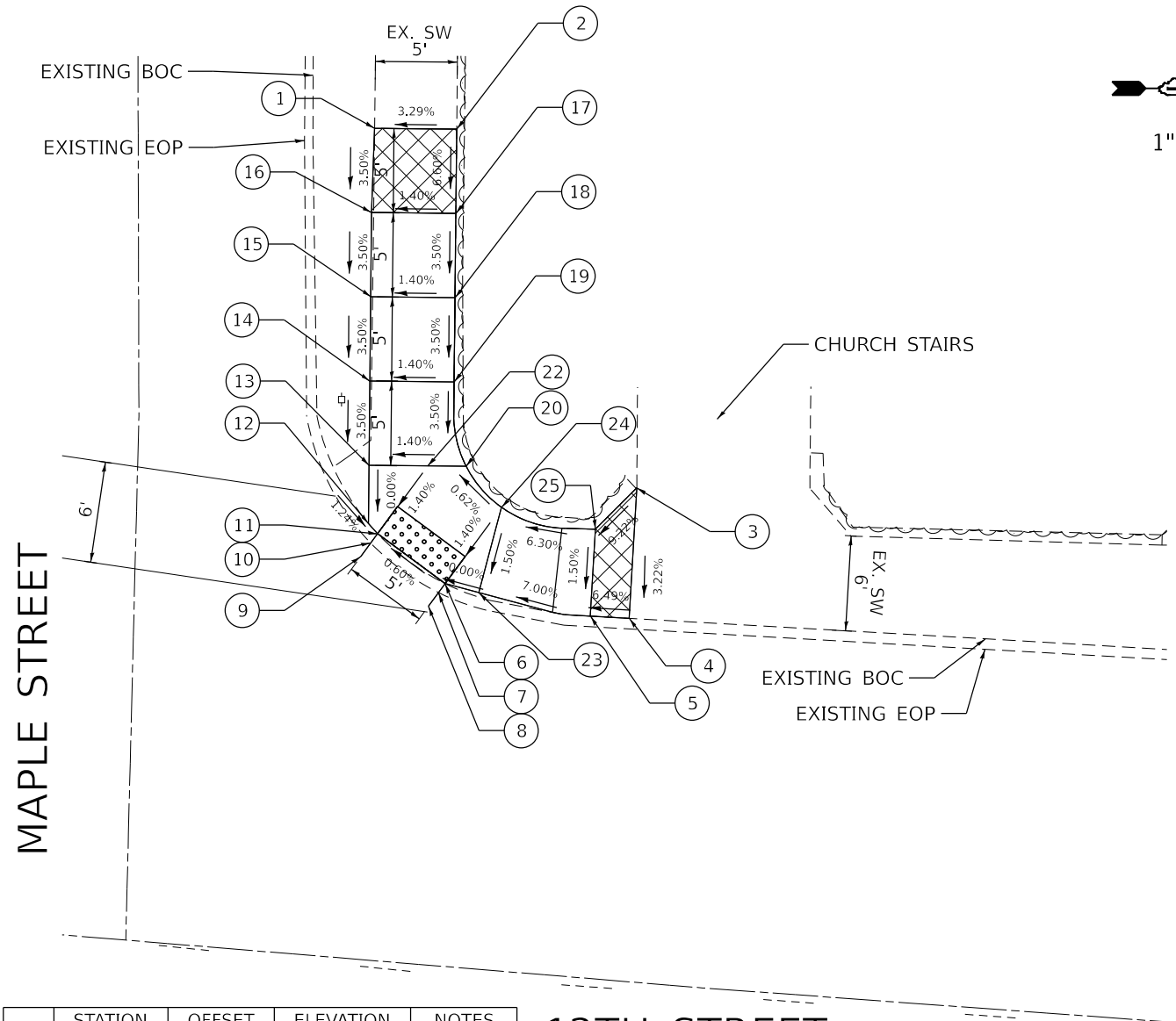


	STATION	OFFSET	ELEVATION	NOTES
1	12+16.35	350.80' R	445.92'	M.E.
2	12+20.96	351.02' R	445.91'	
3	12+25.95	351.27' R	445.90'	
4	12+30.95	351.51' R	445.89'	
5	12+34.07	351.66' R	445.85'	
6	12+34.50	352.03' R	445.85'	
7	12+36.82	351.57' R	445.80'	
8	12+37.57	350.91' R	445.80'	M.E.
9	12+40.94	354.60' R	445.76'	M.E.
10	12+40.19	355.26' R	445.74'	
11	12+39.71	355.68' R	445.78'	
12	12+39.18	359.40' R	445.83'	
13	12+38.65	364.37' R	445.92'	
14	12+38.13	369.34' R	446.02'	
15	12+37.60	374.32' R	446.11'	M.E.
16	12+31.93	373.83' R	446.22'	M.E.
17	12+32.29	368.82' R	446.08'	
18	12+32.84	363.85' R	445.98'	
19	12+33.39	358.88' R	445.86'	
22	12+30.72	355.50' R	445.92'	
23	12+25.72	355.26' R	445.93'	
24	12+20.73	355.02' R	445.94'	
25	12+15.80	354.78' R	445.95'	M.E.

DISTANCE	POINT	POINT
4.61'	1	2
3.12'	4	5
0.57'	5	6
0.71'	6	7
5.16'	6	22
1.00'	7	8
0.98'	9	10
0.63'	10	11
3.76'	11	12
5.53'	11	19
4.31'	19	22
4.94'	24	25



1"=5'



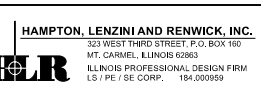
	STATION	OFFSET	ELEVATION	NOTES
1	12+15.88	321.77' R	447.07'	M.E.
2	12+15.95	316.90' R	447.23'	M.E.
3	12+38.82	306.29' R	447.08'	M.E.
4	12+46.57	306.73' R	446.83'	M.E.
5	12+46.44	309.04' R	446.68'	
6	12+44.52	317.66' R	446.32'	
7	12+45.06	318.05' R	446.28'	
8	12+45.86	318.64' R	446.31'	M.E.
9	12+42.92	322.66' R	446.27'	M.E.
10	12+42.11	322.07' R	446.25'	
11	12+41.56	321.67' R	446.29'	
12	12+40.96	322.20' R	446.30'	
13	12+37.51	322.17' R	446.30'	
14	12+30.88	322.11' R	446.48'	
15	12+25.88	322.04' R	446.65'	
16	12+20.88	321.97' R	446.83'	
17	12+20.95	316.97' R	446.90'	
18	12+25.95	317.04' R	446.72'	
19	12+30.95	317.11' R	446.55'	
20	12+37.56	316.41' R	446.38'	
22	12+37.54	318.70' R	446.36'	
23	12+45.05	315.66' R	446.32'	
24	12+39.99	314.32' R	446.40'	
25	12+41.28	308.75' R	446.76'	

DISTANCE	POINT	POINT
7.76'	3	4
2.31'	4	5
6.76'	5	23
5.16'	5	25
2.06'	6	23
0.66'	6	7
5.63'	6	24
1.00'	7	8
5.25'	23	24
1.00'	9	10
0.68'	10	11
0.81'	11	12
5.00'	11	22
3.45'	12	13
3.48'	13	22
2.28'	20	22
3.18'	20	24
5.81'	24	25

NOTES  
 TRANSITION SLOPE BETWEEN POINTS 3-25 REQUIRES A DESIGN EXCEPTION / MAXIMUM EXTENT PRACTICABLE DUE TO THE CHURCH'S STAIRS.

LEGEND ON SHEET 2

MODEL: A24-00  
 FILE NAME: Z:\2021\121076\CADD\_Sheets\121076chadA.dgn



USER NAME = lhahn  
 DESIGNED -  
 DRAWN -  
 PLOT SCALE = 10.0000" / in.  
 CHECKED -  
 PLOT DATE = 2/14/2023

DESIGNED -  
 DRAWN -  
 CHECKED -  
 DATE -

REVISED -  
 REVISED -  
 REVISED -  
 REVISED -

STATE OF ILLINOIS  
 DEPARTMENT OF TRANSPORTATION

LEXINGTON ROADWAY IMPROVEMENTS  
 CROSSWALK GRADING PLANS:  
 MAPLE STREET

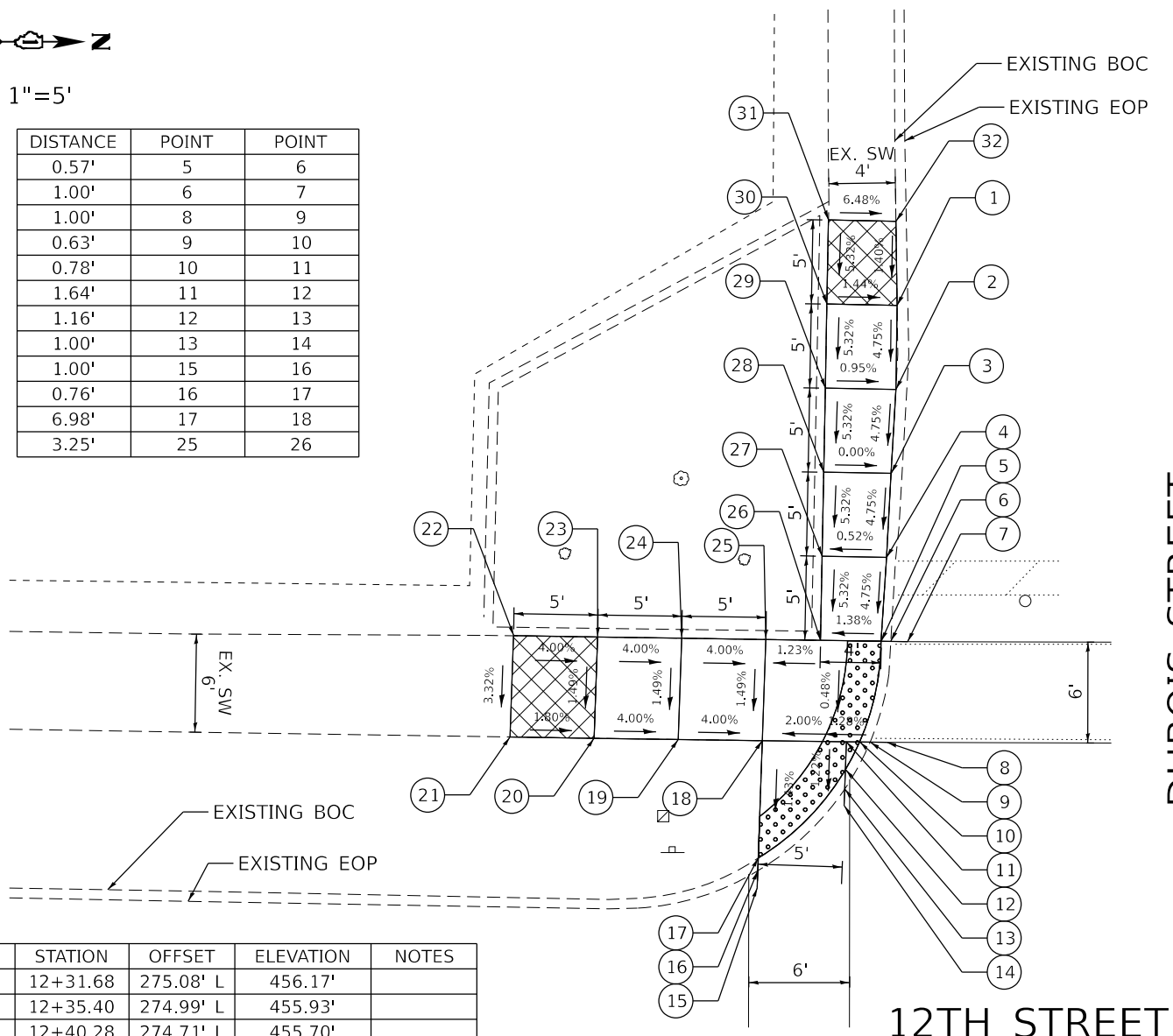
SCALE: 1"=5' SHEET 9 OF 11 SHEETS STA. TO STA.

F.A. RTE.	SECTION	COUNTY	TOTAL SHEETS	SHEET NO.
	22-00048-00-R5	LAWRENCE	37	30
CONTRACT NO. 95938				
ILLINOIS FED. AID PROJECT				



1"=5'

DISTANCE	POINT	POINT
0.57'	5	6
1.00'	6	7
1.00'	8	9
0.63'	9	10
0.78'	10	11
1.64'	11	12
1.16'	12	13
1.00'	13	14
1.00'	15	16
0.76'	16	17
6.98'	17	18
3.25'	25	26



DUBOIS STREET

12TH STREET

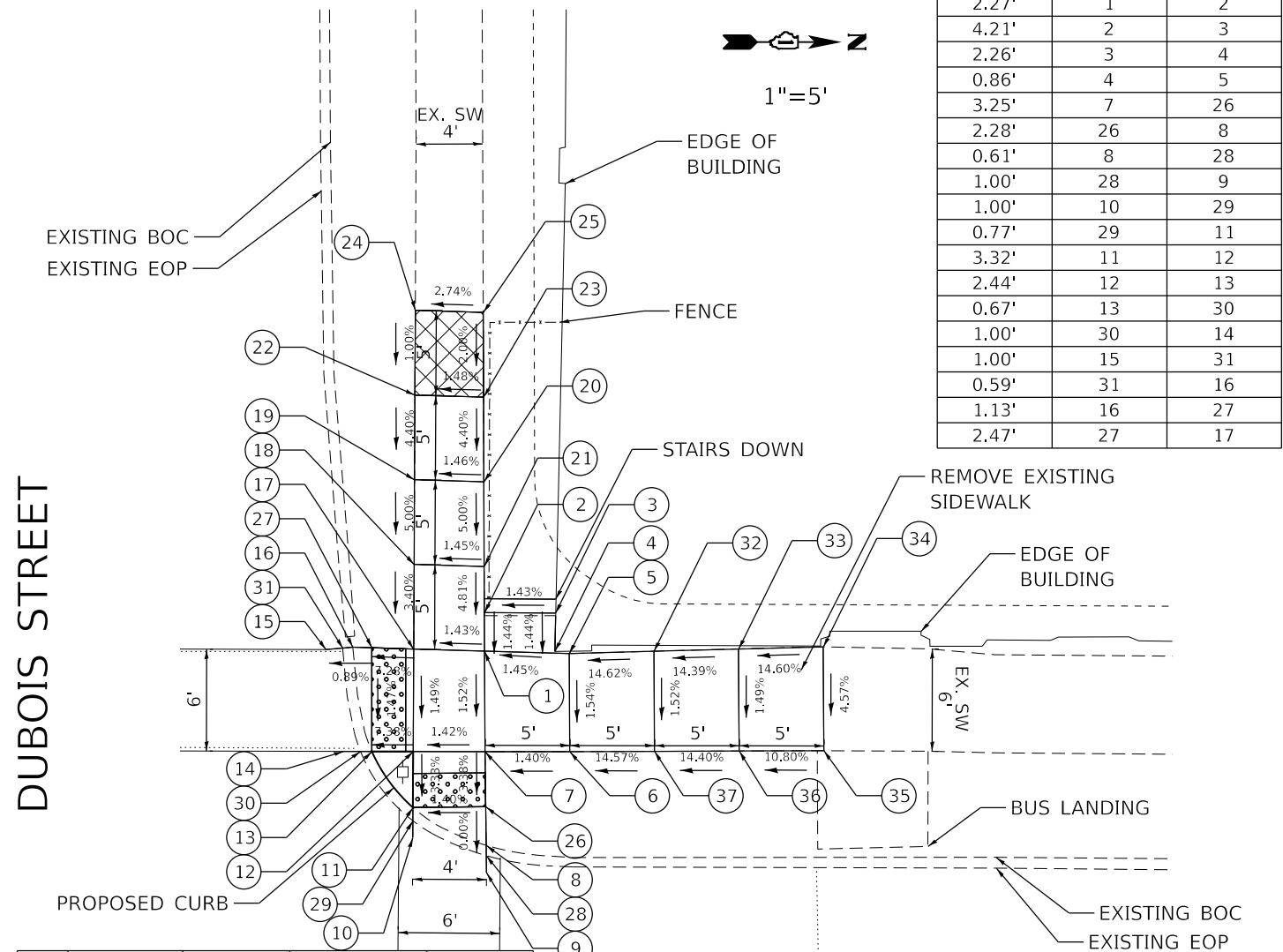
STATION	OFFSET	ELEVATION	NOTES
1	12+31.68	275.08' L	456.17'
2	12+35.40	274.99' L	455.93'
3	12+40.28	274.71' L	455.70'
4	12+45.27	274.44' L	455.46'
5	12+57.91	274.10' L	455.22'
6	12+57.94	274.67' L	455.26'
7	12+57.98	275.67' L	455.43' M.E.
8	12+63.93	274.29' L	455.24' M.E.
9	12+63.89	273.29' L	455.19'
10	12+63.87	272.66' L	455.15'
11	12+63.83	271.88' L	455.14'
12	12+65.48	271.77' L	455.12'
13	12+66.64	271.70' L	455.09'
14	12+67.63	271.64' L	455.07' M.E.
15	12+72.35	266.34' L	454.89' M.E.
16	12+71.35	266.40' L	454.89'
17	12+70.60	266.45' L	454.94'
18	12+63.63	266.88' L	455.04'
19	12+63.43	261.88' L	455.24'
20	12+63.22	256.89' L	455.44'
21	12+63.01	251.89' L	455.53' M.E.
22	12+57.00	252.26' L	455.73' M.E.
23	12+57.21	257.26' L	455.53'
24	12+57.42	262.25' L	455.33'
25	12+57.63	267.25' L	455.13'

STATION	OFFSET	ELEVATION	NOTES
26	12+57.76	270.49' L	455.17'
27	12+45.21	270.61' L	455.44'
28	12+40.21	270.70' L	455.70'
29	12+35.40	270.79' L	455.97'
30	12+31.59	270.91' L	456.23'
31	12+26.59	271.02' L	456.50' M.E.
32	12+26.68	275.03' L	456.24' M.E.



1"=5'

DISTANCE	POINT	POINT
2.27'	1	2
4.21'	2	3
2.26'	3	4
0.86'	4	5
3.25'	7	26
2.28'	26	8
0.61'	8	28
1.00'	28	9
1.00'	10	29
0.77'	29	11
3.32'	11	12
2.44'	12	13
0.67'	13	30
1.00'	30	14
1.00'	15	31
0.59'	31	16
1.13'	16	27
2.47'	27	17



DUBOIS STREET

12TH STREET

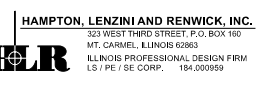
STATION	OFFSET	ELEVATION	NOTES
1	12+58.85	303.16' L	456.25'
2	12+48.30	303.19' L	456.28' M.E.
3	12+48.32	307.40' L	456.34' M.E.
4	12+58.97	307.31' L	456.31'
5	12+59.13	308.15' L	456.32'
6	12+64.97	308.03' L	456.23'
7	12+64.78	303.03' L	456.16'
8	12+70.31	302.95' L	456.05'
9	12+71.92	302.92' L	456.11' M.E.
10	12+69.74	298.64' L	455.96' M.E.
11	12+67.96	298.69' L	455.99'
12	12+64.66	298.79' L	456.10'
13	12+64.59	296.36' L	455.92'
14	12+64.54	294.69' L	455.88' M.E.
15	12+58.50	293.81' L	455.97' M.E.
16	12+58.40	295.40' L	456.00'
17	12+58.62	298.99' L	456.19'
18	12+45.28	299.05' L	456.36'
19	12+40.28	299.06' L	456.61'
20	12+40.39	303.16' L	456.67'
21	12+45.39	303.18' L	456.42'
22	12+35.40	299.08' L	456.83'
23	12+35.40	303.13' L	456.89'
24	12+31.79	299.12' L	456.88' M.E.
25	12+31.91	303.13' L	456.99' M.E.

STATION	OFFSET	ELEVATION	NOTES
26	12+68.03	302.98' L	456.05'
27	12+58.47	296.52' L	456.01'
28	12+70.92	302.94' L	456.06'
29	12+68.74	298.66' L	455.94'
30	12+64.57	295.69' L	455.87'
31	12+58.44	294.80' L	455.97'
32	12+59.13	313.15' L	457.05'
33	12+59.12	318.15' L	457.77'
34	12+59.14	323.15' L	458.50' M.E.
35	12+65.26	323.03' L	458.22' M.E.
36	12+65.15	318.03' L	457.68'
37	12+65.04	313.03' L	456.96'

NOTES  
 RAMP SLOPES BETWEEN POINTS 5-32, 32-33, 33-34, 6-37, 37-36, AND 36-35 REQUIRE A DESIGN EXCEPTION / MAXIMUM EXTENT PRACTICABLE DUE TO THE BUILDING'S FRONT DOOR AND BUS STOP LANDING ALONG 12TH STREET.

LEGEND ON SHEET 2

MODEL: A20-A10  
FILE NAME: Z:\2021\121076\CAD\Design\CADD\_Sheets\121076\hch-cadd.dgn



USER NAME = lhahn  
 PLOT SCALE = 10.0000" / in.  
 PLOT DATE = 2/14/2023

DESIGNED -  
 DRAWN -  
 CHECKED -  
 DATE -

REVISED -  
 REVISED -  
 REVISED -  
 REVISED -

STATE OF ILLINOIS  
 DEPARTMENT OF TRANSPORTATION

LEXINGTON ROADWAY IMPROVEMENTS  
 CROSSWALK GRADING PLANS:  
 DUBOIS STREET

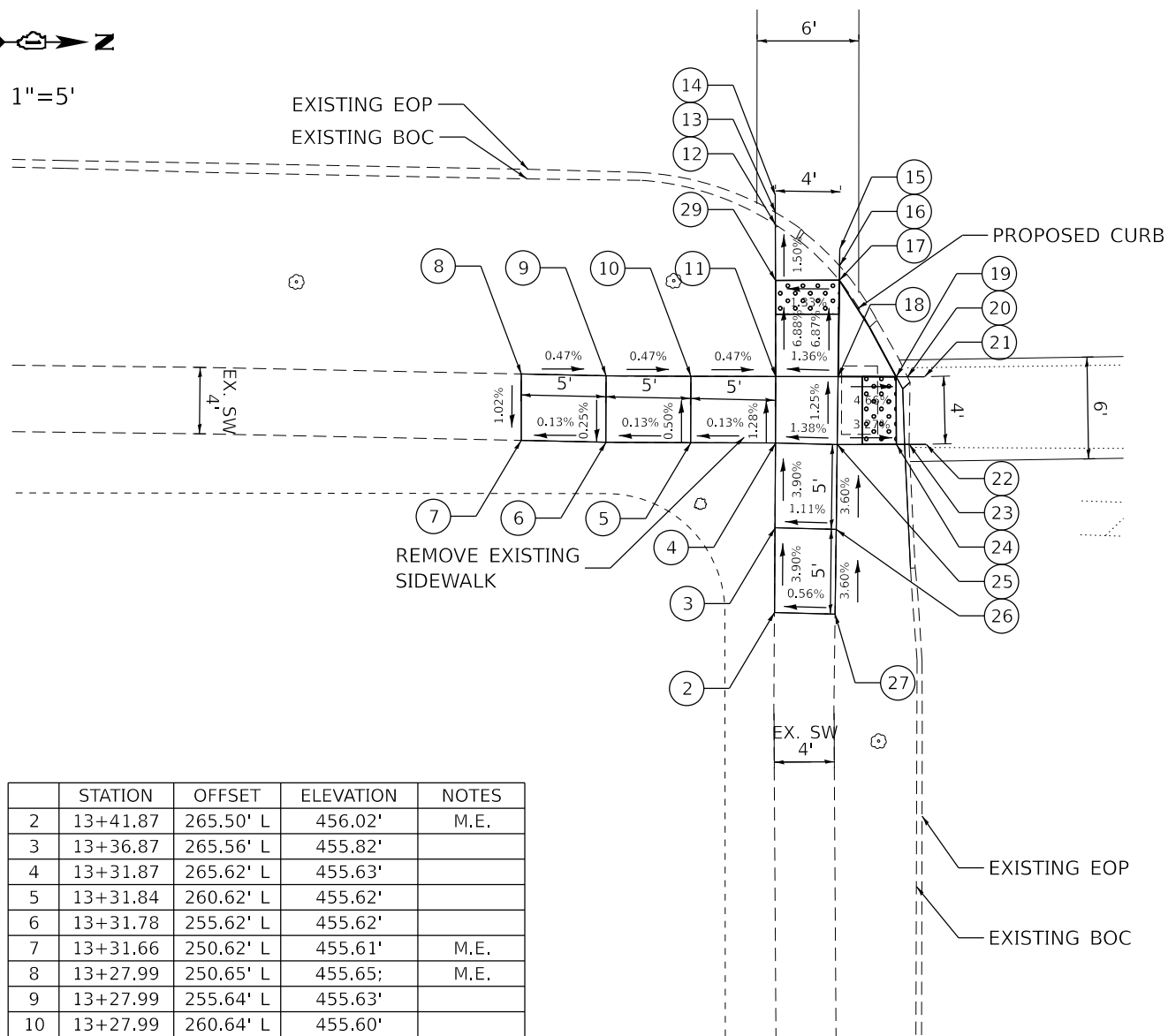
SCALE: 1"=5' SHEET 10 OF 11 SHEETS STA. TO STA.

F.A. RTE.	SECTION	COUNTY	TOTAL SHEETS	SHEET NO.
	22-00048-00-R5	LAWRENCE	37	31
ILLINOIS			CONTRACT NO. 95938	
FED. AID PROJECT				

# 12TH STREET



1"=5'



	STATION	OFFSET	ELEVATION	NOTES
2	13+41.87	265.50' L	456.02'	M.E.
3	13+36.87	265.56' L	455.82'	
4	13+31.87	265.62' L	455.63'	
5	13+31.84	260.62' L	455.62'	
6	13+31.78	255.62' L	455.62'	
7	13+31.66	250.62' L	455.61'	M.E.
8	13+27.99	250.65' L	455.65'	M.E.
9	13+27.99	255.64' L	455.63'	
10	13+27.99	260.64' L	455.60'	
11	13+27.99	265.64' L	455.58'	
12	13+22.37	265.76' L	455.14'	
13	13+21.65	265.77' L	455.11'	
14	13+20.65	265.79' L	455.11'	M.E.
15	13+23.86	269.53' L	455.20'	M.E.
16	13+24.86	269.50' L	455.20'	
17	13+25.71	269.47' L	455.24'	
18	13+27.99	269.32' L	455.63'	
19	13+28.01	272.75' L	455.47'	
20	13+28.01	273.41' L	455.44'	
21	13+28.02	274.41' L	455.45'	M.E.
22	13+32.00	274.49' L	455.61'	M.E.
23	13+32.00	273.49' L	455.56'	
24	13+32.00	273.21' L	455.55'	
25	13+31.99	269.25' L	455.68'	
26	13+36.99	269.16' L	455.86'	
27	13+41.99	269.07' L	456.04'	M.E.
29	13+25.66	265.71' L	455.19'	

DISTANCE	POINT	POINT
5.66'	11	29
3.29'	29	12
0.72'	12	13
1.00'	13	14
1.00'	15	16
0.85'	16	17
5.68'	17	18
3.43'	18	19
0.67'	19	20
1.00'	20	21
1.00'	22	23
0.75'	23	24
3.48'	24	25

0 10 20 30



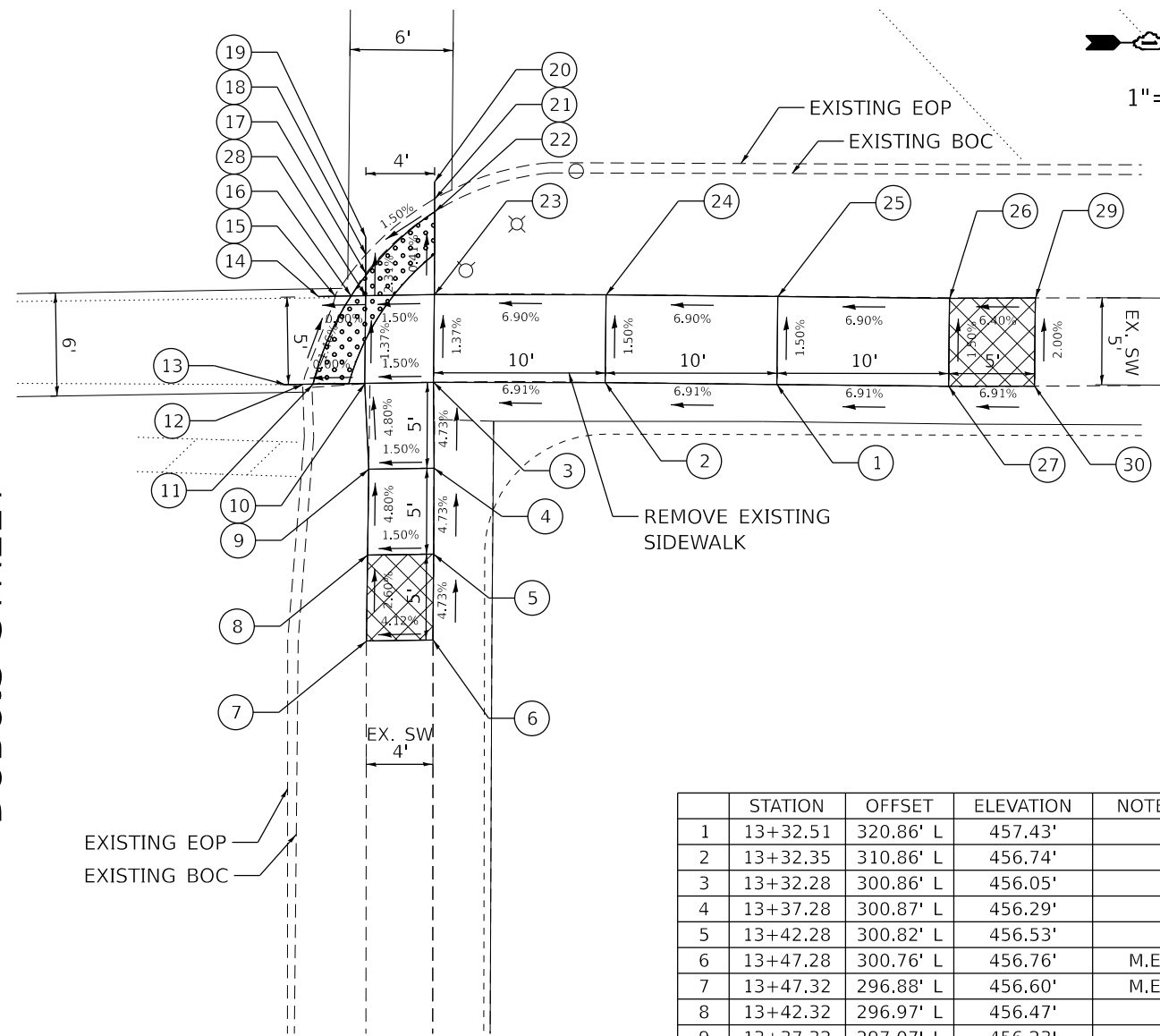
SCALE IN FEET

DUBOIS STREET

# 12TH STREET



1"=5'



EXISTING EOP  
EXISTING BOC

DISTANCE	POINT	POINT
3.02'	10	11
0.59'	11	12
1.00'	12	13
1.00'	14	15
0.91'	15	16
0.85'	16	28
1.30'	28	17
1.10'	17	18
1.00'	18	19
1.00'	20	21
0.75'	21	22
4.82'	22	23

	STATION	OFFSET	ELEVATION	NOTES
1	13+32.51	320.86' L	457.43'	
2	13+32.35	310.86' L	456.74'	
3	13+32.28	300.86' L	456.05'	
4	13+37.28	300.87' L	456.29'	
5	13+42.28	300.82' L	456.53'	
6	13+47.28	300.76' L	456.76'	M.E.
7	13+47.32	296.88' L	456.60'	M.E.
8	13+42.32	296.97' L	456.47'	
9	13+37.32	297.07' L	456.23'	
10	13+32.32	296.86' L	455.99'	
11	13+32.35	293.85' L	455.99'	
12	13+32.36	293.26' L	455.99'	
13	13+32.37	292.26' L	456.01'	M.E.
14	13+27.99	294.17' L	455.92'	M.E.
15	13+27.99	295.17' L	455.91'	
16	13+27.99	296.09' L	455.92'	
17	13+27.99	296.96' L	455.89'	
18	13+27.99	296.97' L	455.88'	
19	13+27.58	296.99' L	455.89'	M.E.
20	13+24.42	301.05' L	455.96'	M.E.
21	13+25.42	301.03' L	455.95'	
22	13+26.17	301.02' L	455.96'	
23	13+27.99	300.95' L	455.98'	
24	13+27.99	310.94' L	456.67'	
25	13+27.99	320.94' L	457.36'	
26	13+27.99	330.94' L	458.05'	
27	13+32.67	330.86' L	458.12'	
28	13+27.99	296.94' L	455.92'	
29	13+27.99	335.94' L	458.37'	M.E.
30	13+32.68	335.86' L	458.47'	M.E.

LEGEND ON SHEET 2

MODEL: ADA-11  
FILE NAME: Z:\2021\121076\CADD\_Sheets\121076-hh-ada.dgn

**HAMPTON, LENZINI AND RENWICK, INC.**  
323 WEST THIRD STREET, P.O. BOX 180  
MT. CARMEL, ILLINOIS 62863  
ILLINOIS PROFESSIONAL DESIGN FIRM  
LS / PE / SE CORP. 154-000559

USER NAME = lhahn  
PLOT SCALE = 10.0000' / in.  
PLOT DATE = 2/14/2023

DESIGNED -  
DRAWN -  
CHECKED -  
DATE -

REVISED -  
REVISED -  
REVISED -  
REVISED -

STATE OF ILLINOIS  
DEPARTMENT OF TRANSPORTATION

LEXINGTON ROADWAY IMPROVEMENTS  
CROSSWALK GRADING PLANS:  
DUBOIS STREET

SCALE: 1"=5'

SHEET 11 OF 11 SHEETS STA.

TO STA.

F.A. RTE.	SECTION	COUNTY	TOTAL SHEETS	SHEET NO.
	22-00048-00-R5	LAWRENCE	37	32
ILLINOIS / FED. AID PROJECT			CONTRACT NO. 95938	

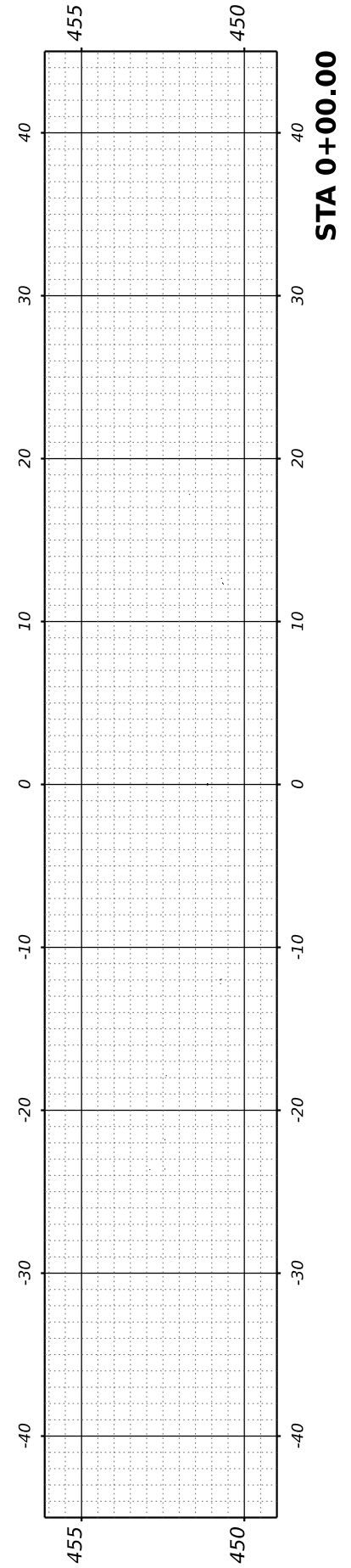
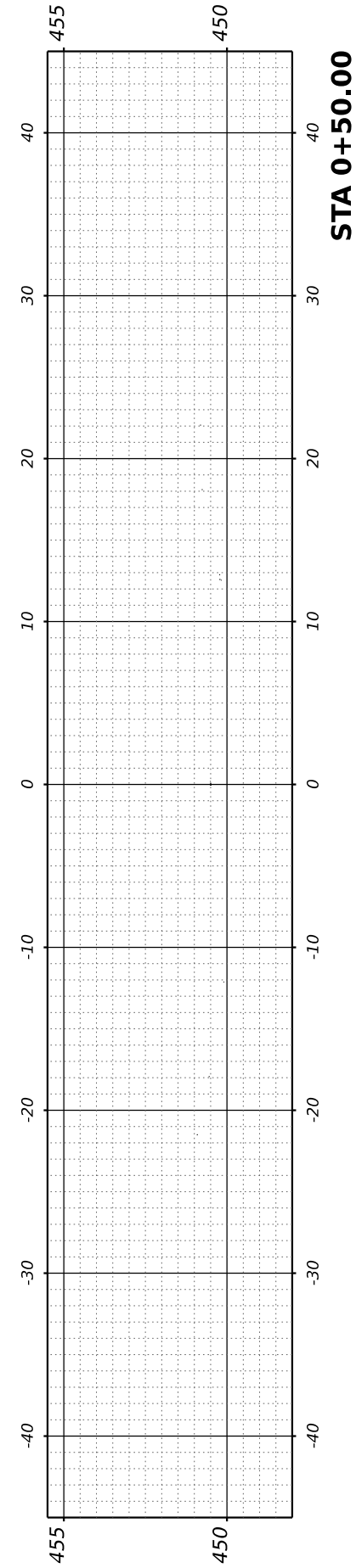
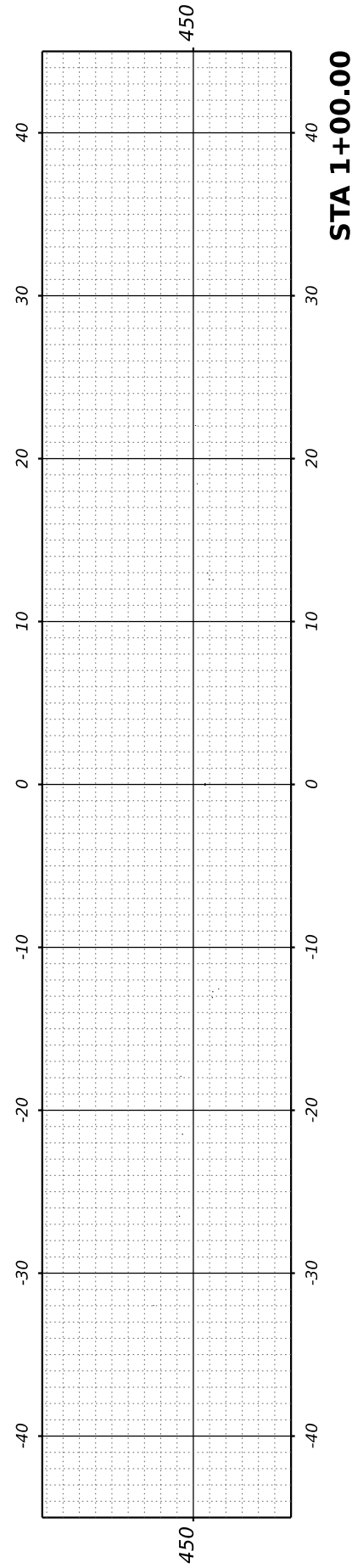
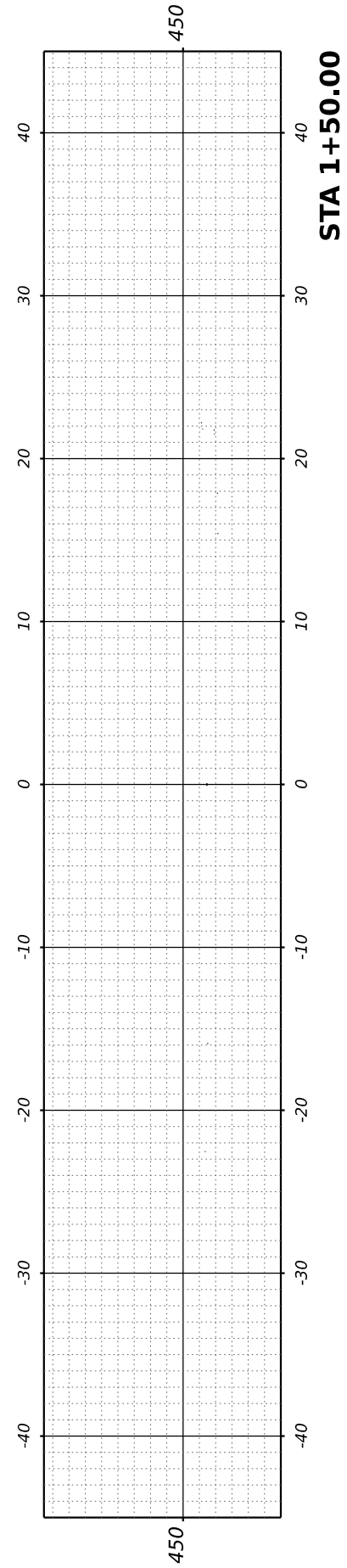
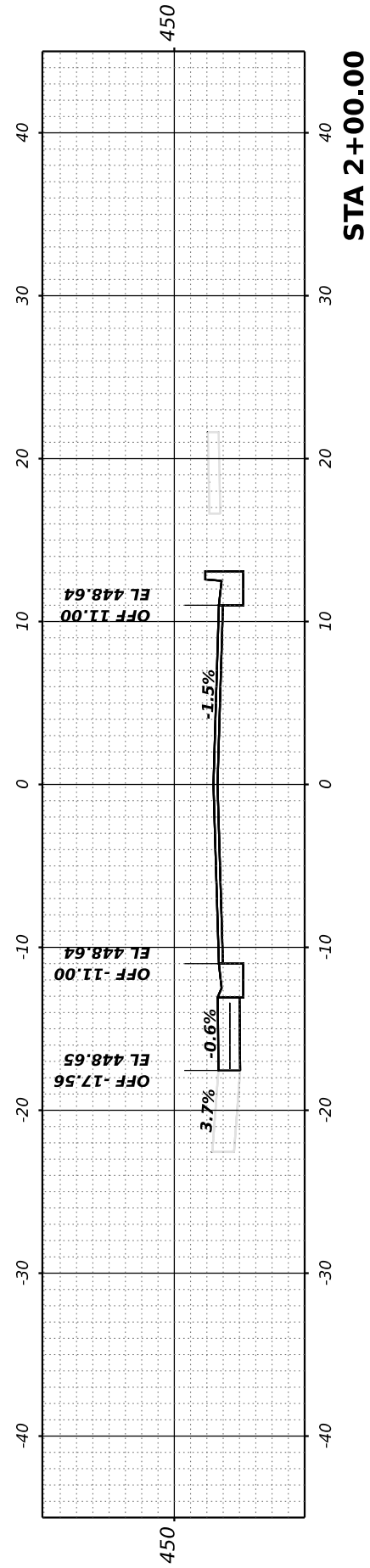
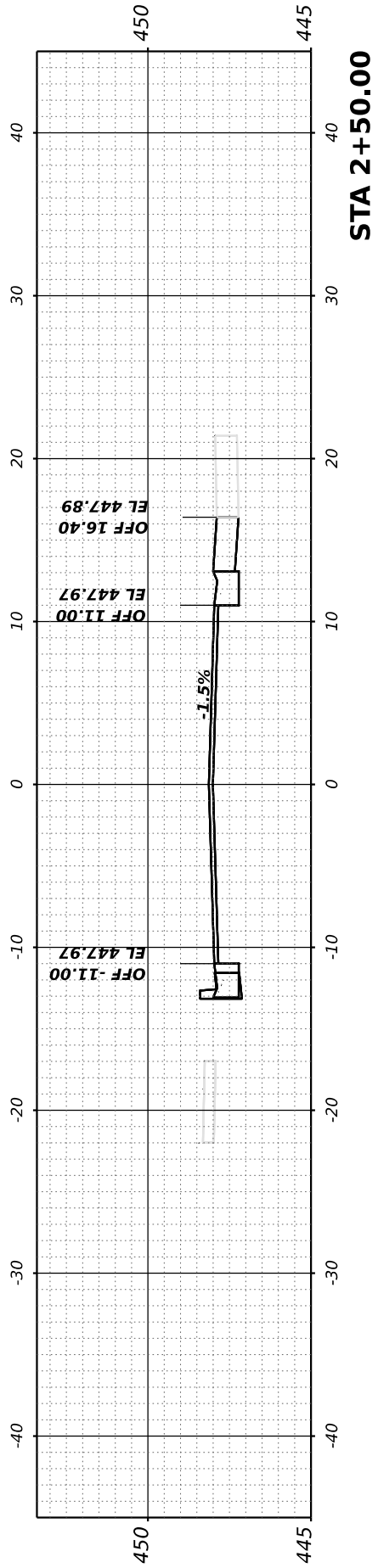


FINAL SURVEY NO.	SURVEYED PLOTTED TEMPLATE AREAS CHECKED	BY	DATE

ORIGINAL SURVEY NO.	SURVEYED PLOTTED TEMPLATE AREAS CHECKED	BY	DATE

MODEL: A:\CL - 0+00.00 (Sheet)  
FILE NAME: Z:\0212\1076\CAD\02 Design\CADD\_Sheets\1076-CrossSections.dgn

**HAMPTON, LENZINI AND RENWICK, INC.**  
323 WEST THIRD STREET, P.O. BOX 160  
MT. CARMEL, ILLINOIS 62863  
ILLINOIS PROFESSIONAL DESIGN FIRM  
LS / PE / SE CORP. 184.00959



USER NAME = lhahn	DESIGNED -	REVISED -
PLOT SCALE = 0.16666633' / in.	DRAWN -	REVISED -
PLOT DATE = 4/5/2023	CHECKED -	REVISED -
	DATE -	REVISED -

**STATE OF ILLINOIS  
DEPARTMENT OF TRANSPORTATION**

SCALE: 1" = 5'

SHEET 1 OF 5 SHEETS STA.

**CROSS SECTIONS  
LEXINGTON AVENUE**

F.A. RTE.	SECTION	COUNTY	TOTAL SHEETS	SHEET NO.
	22-00048-00-RS	LAWRENCE	37	33
CONTRACT NO. 95938				
ILLINOIS FED. AID PROJECT				

FINAL SURVEY	SURVEYED	BY	DATE
NOTE BOOK	PLOTTED		
NO.	TEMPLATE		
	AREAS		
	CHECKED		
	AREAS		
	CHECKED		

ORIGINAL SURVEY	SURVEYED	BY	DATE
NOTE BOOK	PLOTTED		
NO.	TEMPLATE		
	AREAS		
	CHECKED		
	AREAS		
	CHECKED		

MODEL: A:\CL-3+00.00 (Sheet)  
 FILE NAME: Z:\0212107\Car02 Design\CADD\_Sheets\210716-CrossSections.dgn

**HAMPTON, LENZINI AND RENWICK, INC.**  
 323 WEST THIRD STREET, P.O. BOX 160  
 MT. CARMEL, ILLINOIS 62863  
 ILLINOIS PROFESSIONAL DESIGN FIRM  
 LS / PE / SE CORP. 184,000959

USER NAME = lhahn  
 DESIGNED -  
 DRAWN -  
 PLOT SCALE = 0.16666633' / in.  
 CHECKED -  
 DATE = 4/5/2023

REVISOR -  
 REVISION -  
 REVISION -  
 REVISION -  
 REVISION -

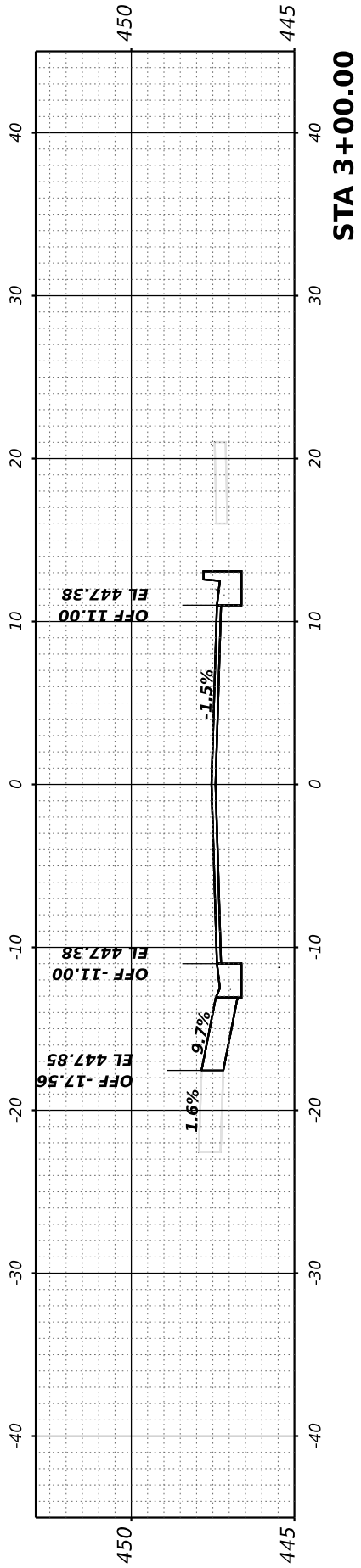
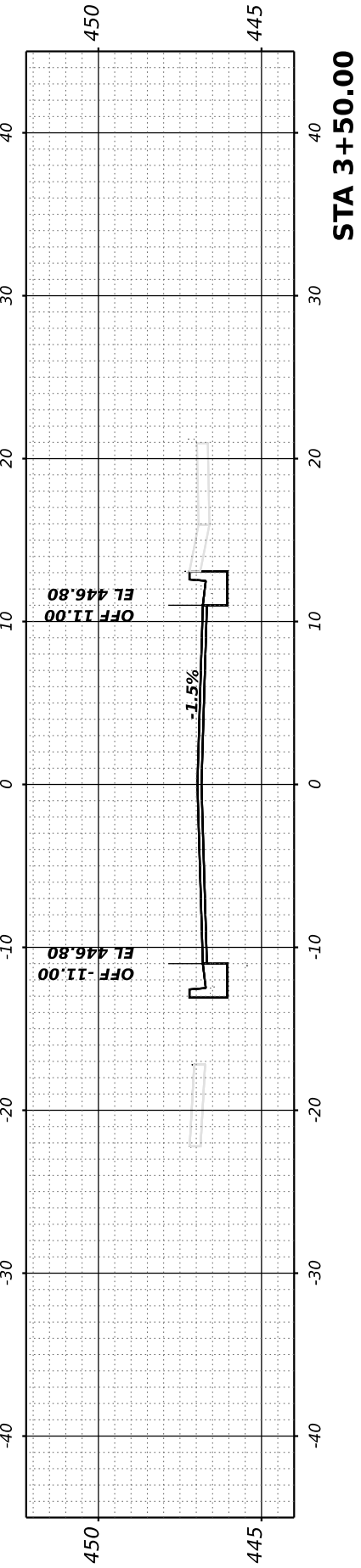
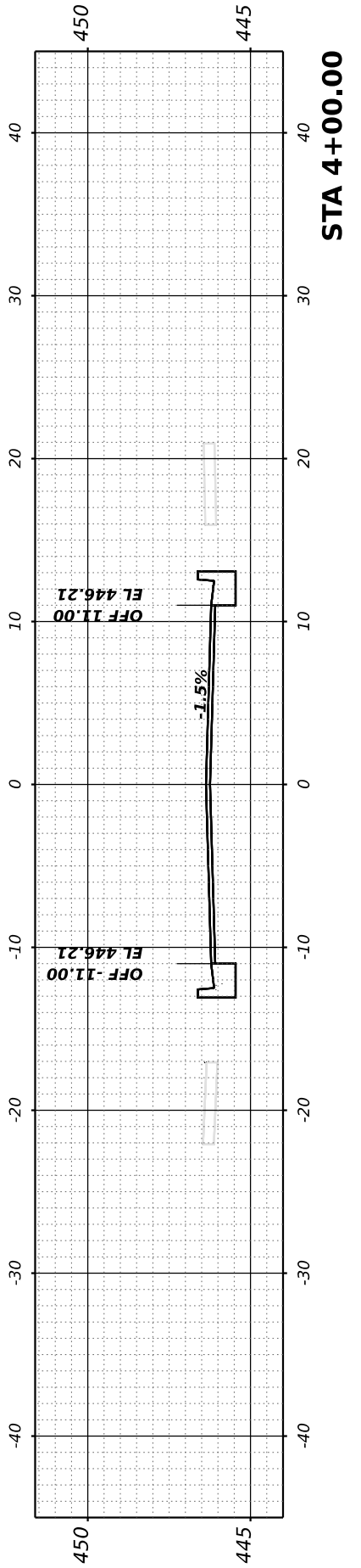
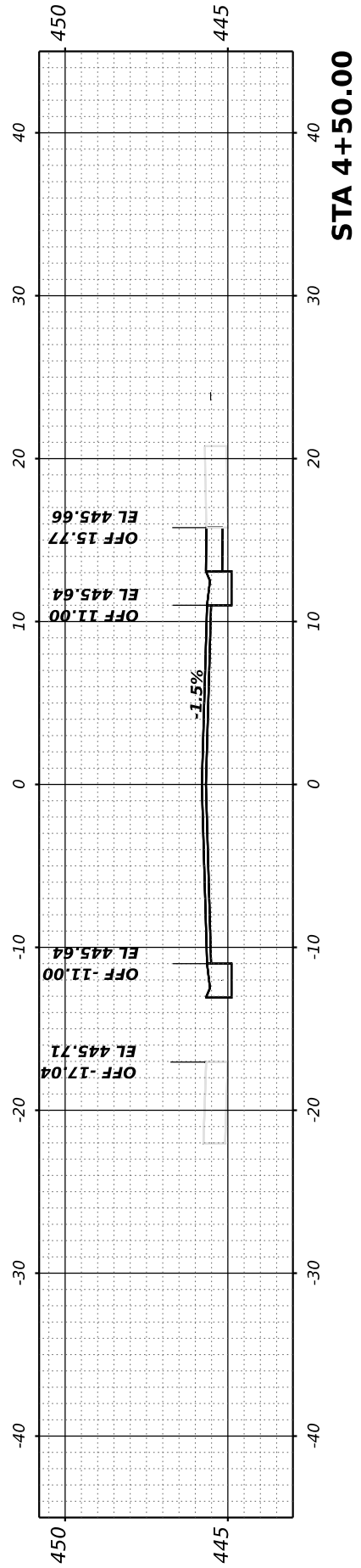
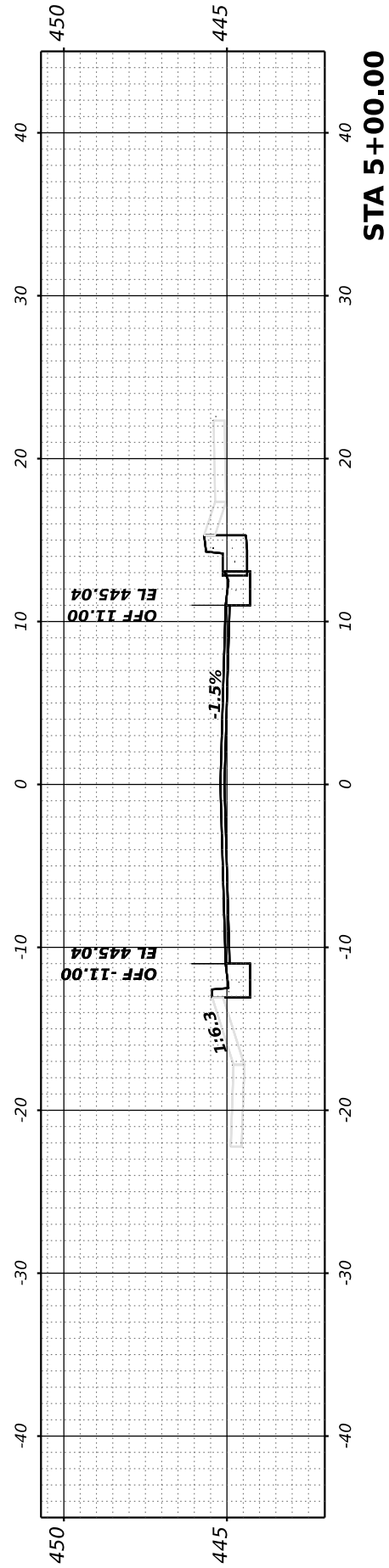
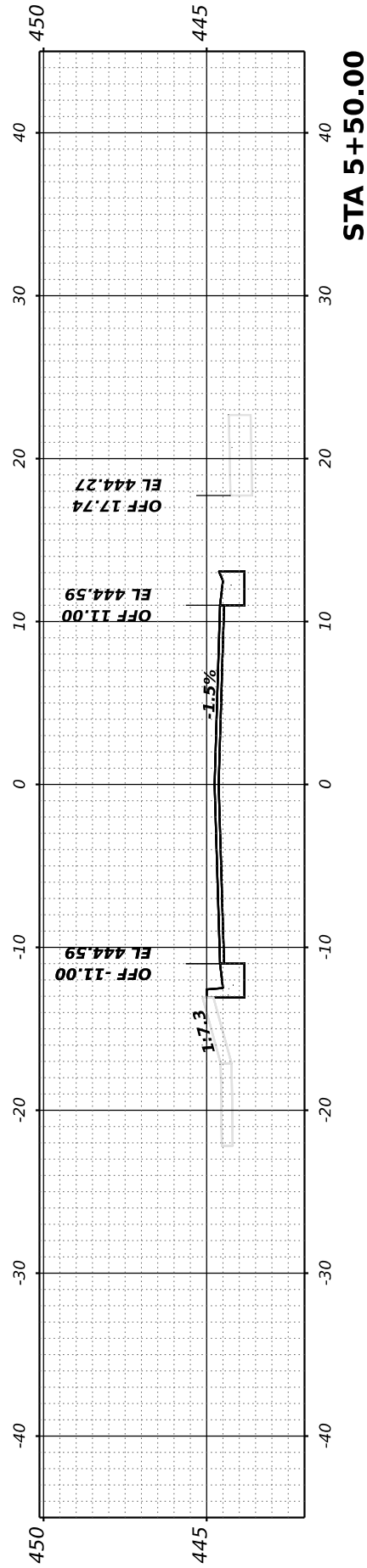
**STATE OF ILLINOIS  
 DEPARTMENT OF TRANSPORTATION**

SCALE: 1" = 5'

SHEET 2 OF 5 SHEETS STA.

**CROSS SECTIONS  
 LEXINGTON AVENUE**

F.A. RTE.	SECTION	COUNTY	TOTAL SHEETS	SHEET NO.
	22-00048-00-RS	LAWRENCE	37	34
CONTRACT NO. 95938				
ILLINOIS FED. AID PROJECT				



FINAL SURVEY	SURVEYED	BY	DATE
NOTE BOOK	PLOTTED		
NO.	TEMPLATE		
	AREAS CHECKED		
	AREAS CHECKED		

ORIGINAL SURVEY	SURVEYED	BY	DATE
NOTE BOOK	PLOTTED		
NO.	TEMPLATE		
	AREAS CHECKED		
	AREAS CHECKED		

MODEL: A:\CL - 6+00.00 (Sheet)  
FILE NAME: Z:\0212107\Car02 Design\CADD\_Sheets\21076-CrossSections.dgn

**HAMPTON, LENZINI AND RENWICK, INC.**  
323 WEST THIRD STREET, P.O. BOX 160  
MT. CARMEL, ILLINOIS 62863  
ILLINOIS PROFESSIONAL DESIGN FIRM  
LS / PE / SE CORP. 184.000959

USER NAME = lhahn  
DESIGNED -  
DRAWN -  
CHECKED -  
DATE -  
PLOT SCALE = 0.16666633' / in.  
PLOT DATE = 4/5/2023

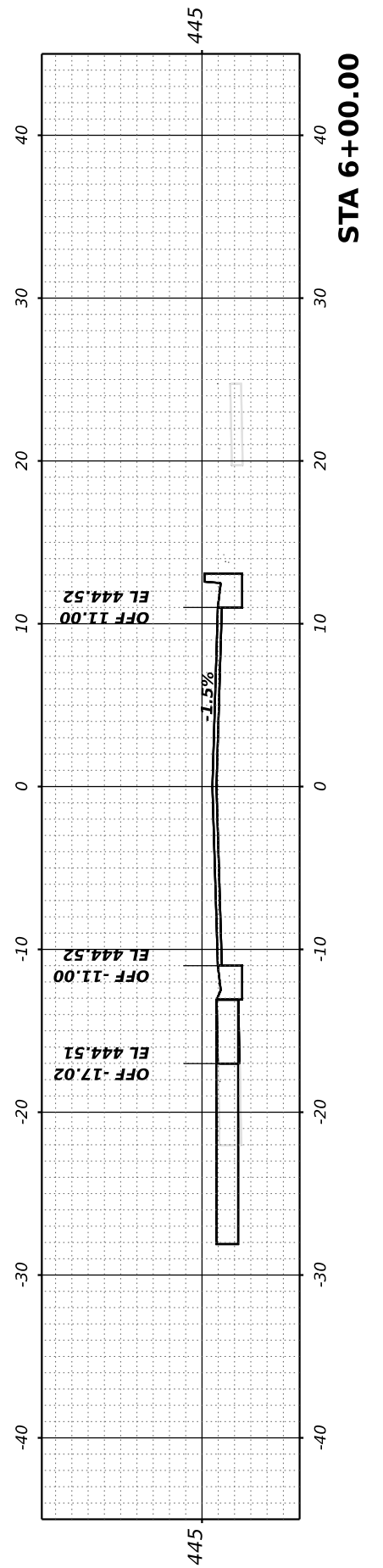
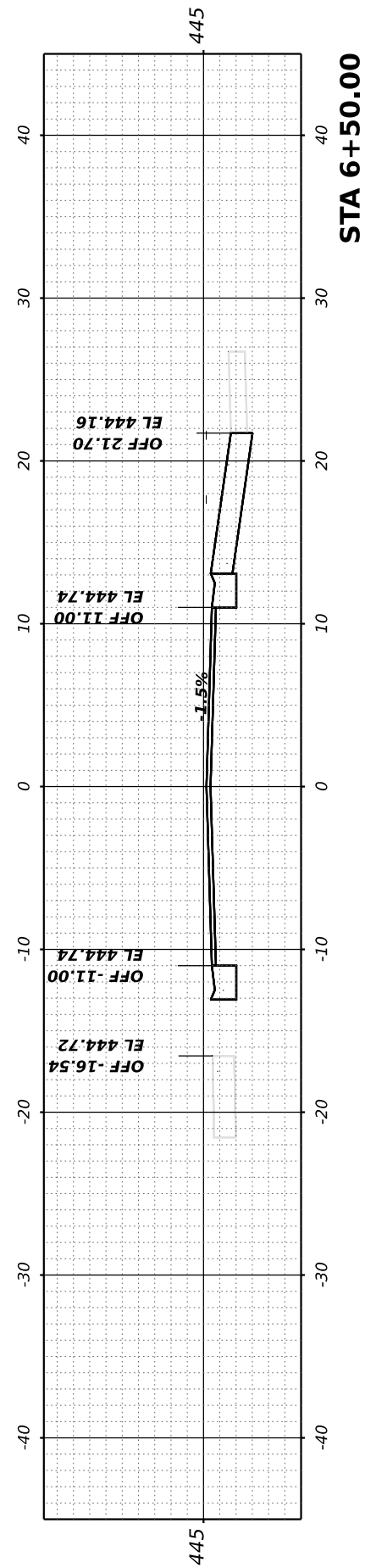
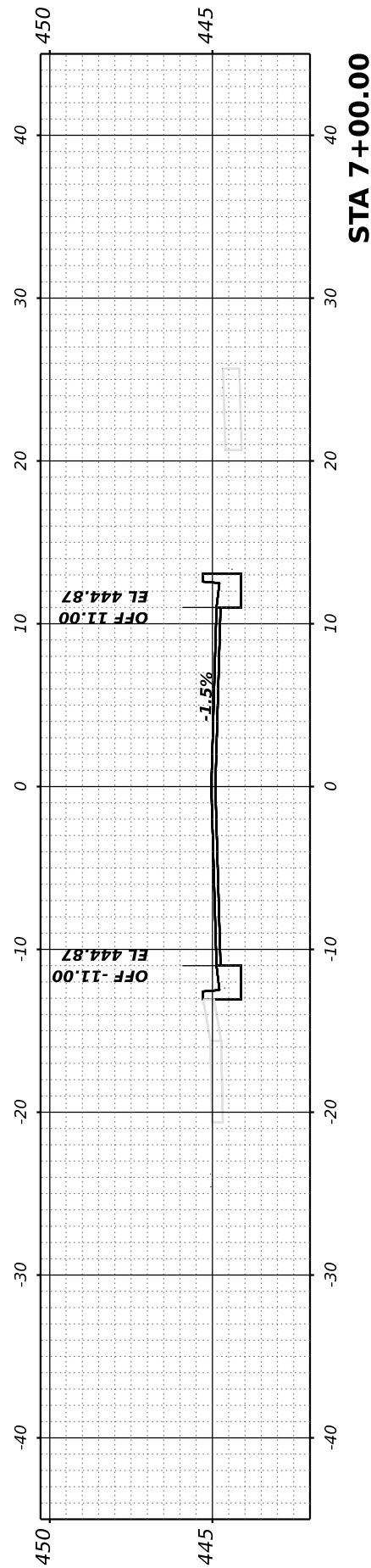
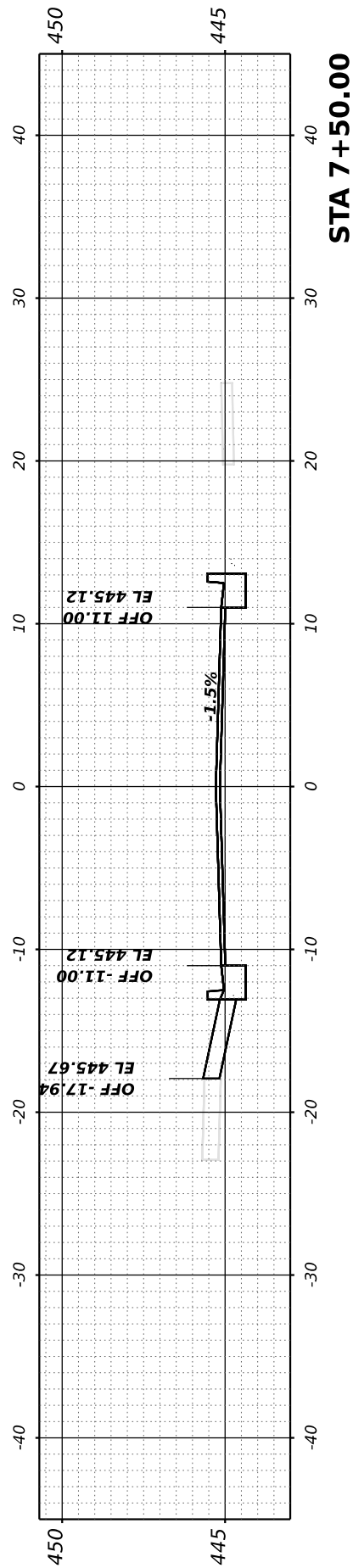
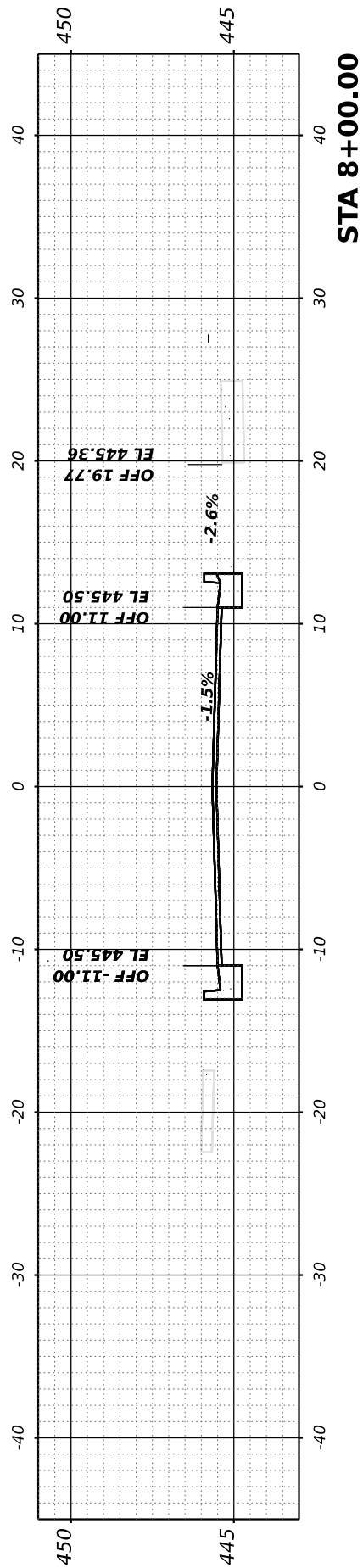
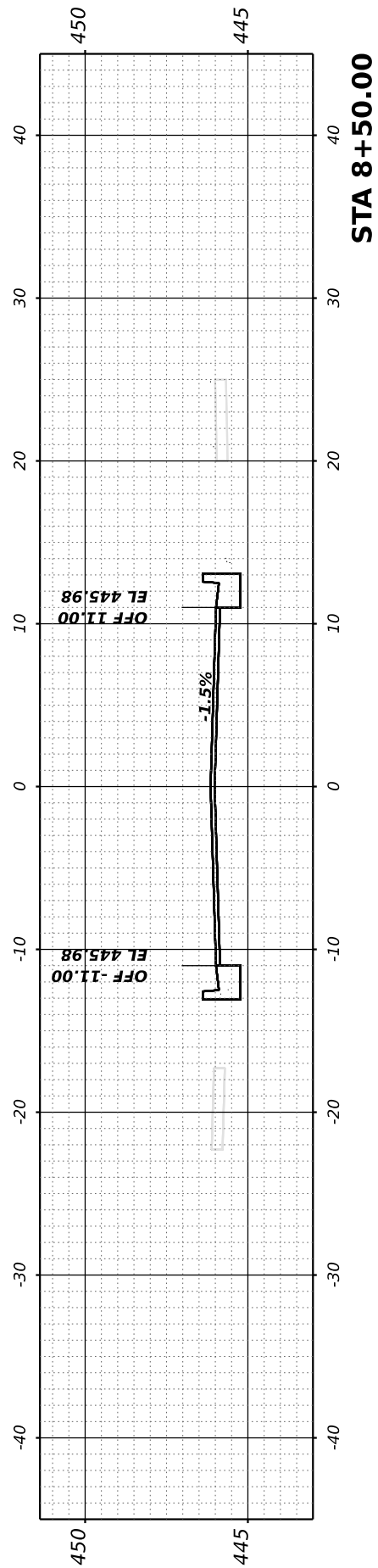
REVISOR -  
REVISION -  
REVISION -  
REVISION -  
REVISION -

**STATE OF ILLINOIS  
DEPARTMENT OF TRANSPORTATION**

**CROSS SECTIONS  
LEXINGTON AVENUE**

SCALE: 1" = 5' SHEET 3 OF 5 SHEETS STA.

F.A. RTE.	SECTION	COUNTY	TOTAL SHEETS	SHEET NO.
	22-00048-00-RS	LAWRENCE	37	35
CONTRACT NO. 95938			ILLINOIS FED. AID PROJECT	



FINAL SURVEY	SURVEYED	BY	DATE
NOTE BOOK	PLOTTED		
NO.	TEMPLATE		
	AREAS CHECKED		
	AREAS CHECKED		

ORIGINAL SURVEY	SURVEYED	BY	DATE
NOTE BOOK	PLOTTED		
NO.	TEMPLATE		
	AREAS CHECKED		
	AREAS CHECKED		

MODEL: A:\CL - 9+00.00 (Sheet)  
FILE NAME: Z:\0212107\26Car02 Design\CADD\_Sheets\210726-CrossSections.dgn

**HAMPTON, LENZINI AND RENWICK, INC.**  
323 WEST THIRD STREET, P.O. BOX 160  
MT. CARMEL, ILLINOIS 62863  
ILLINOIS PROFESSIONAL DESIGN FIRM  
LS / PE / SE CORP. 184.00959

USER NAME = lhahn  
DESIGNED -  
DRAWN -  
CHECKED -  
DATE -  
PLOT SCALE = 0.16666633' / in.  
PLOT DATE = 4/5/2023

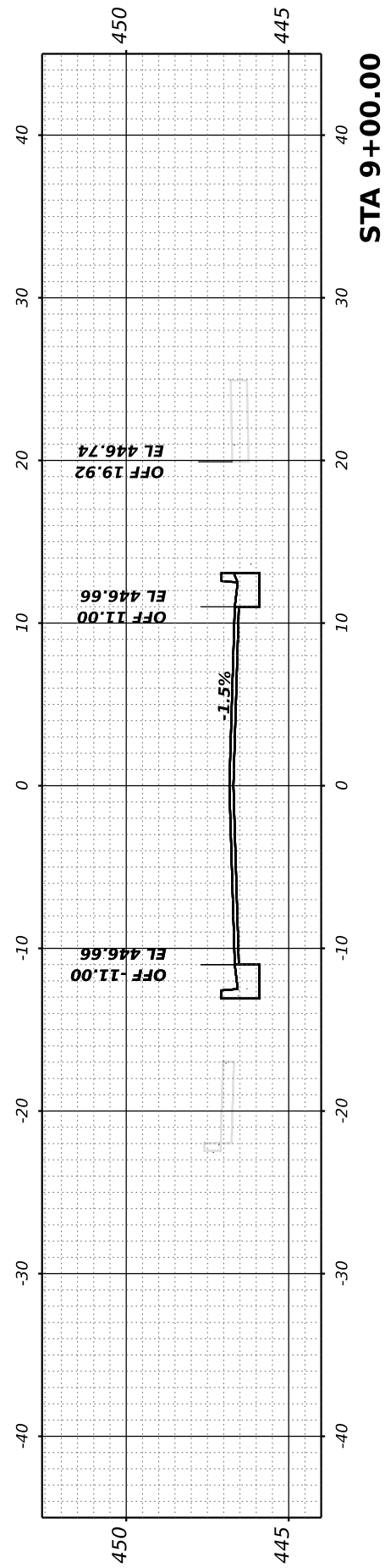
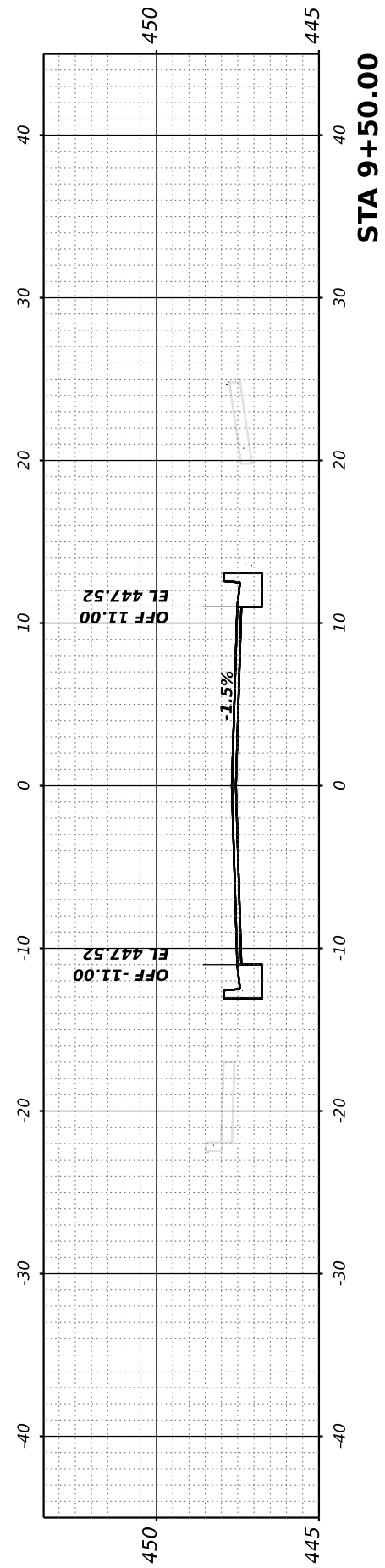
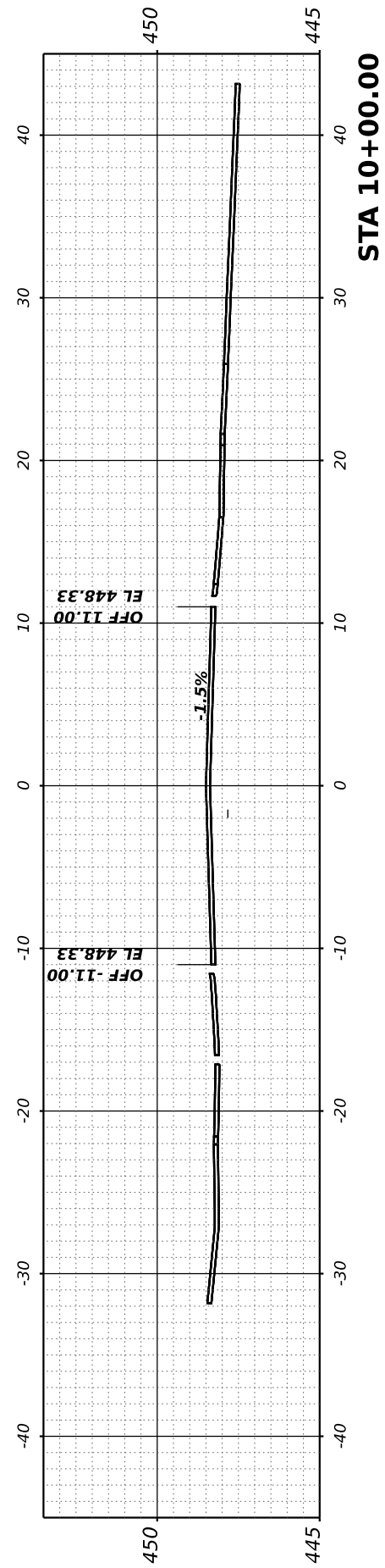
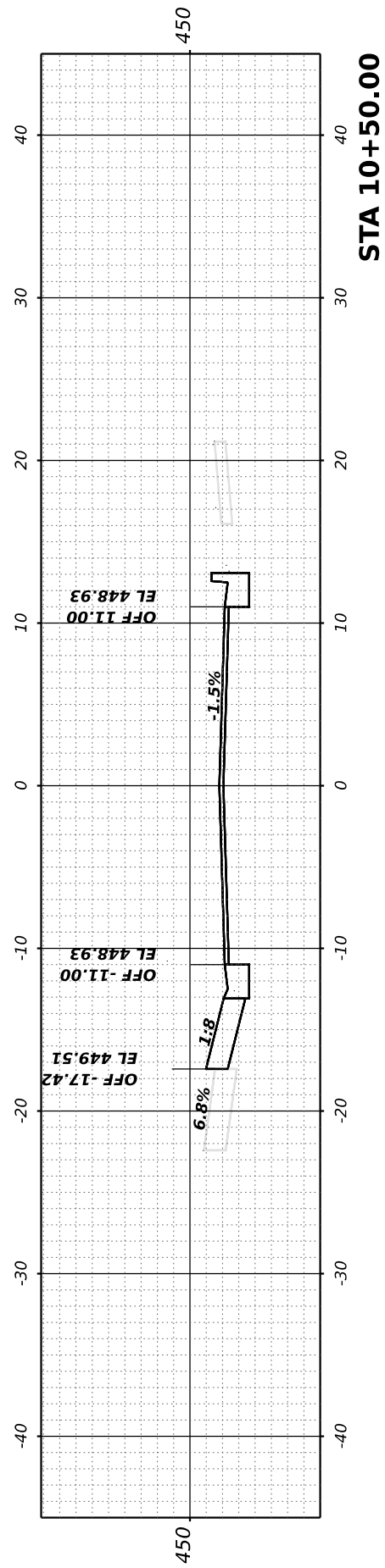
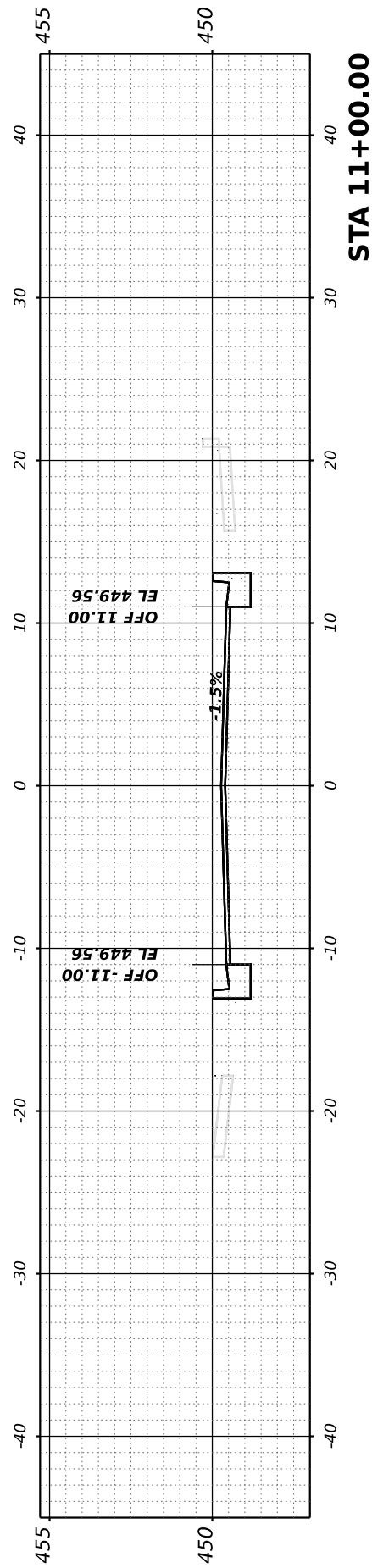
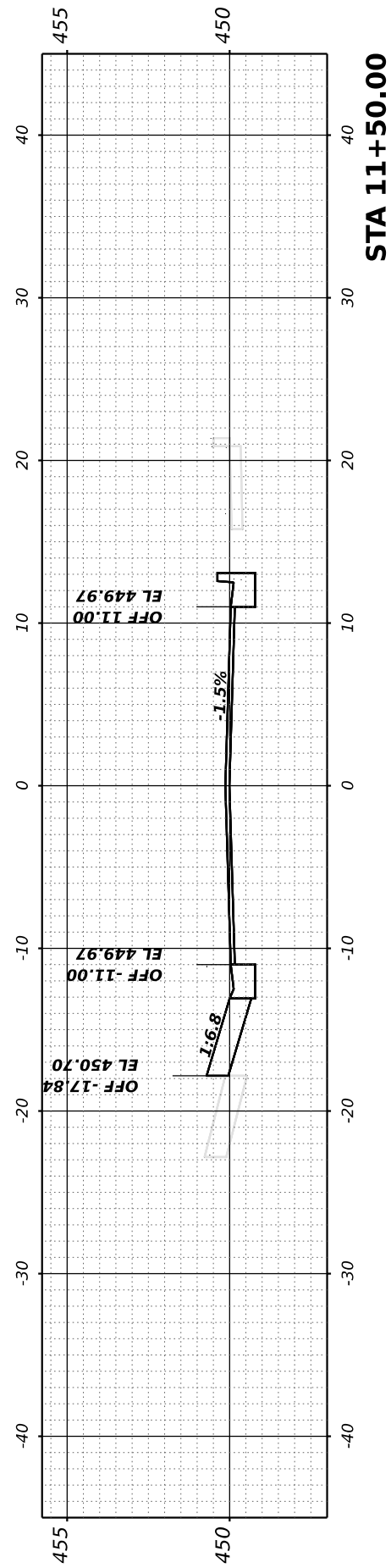
DESIGNED -  
DRAWN -  
CHECKED -  
DATE -  
REVISED -  
REVISED -  
REVISED -  
REVISED -

**STATE OF ILLINOIS  
DEPARTMENT OF TRANSPORTATION**

**CROSS SECTIONS  
LEXINGTON AVENUE**

SCALE: 1" = 5' SHEET 4 OF 5 SHEETS STA.

F.A. RTE.	SECTION	COUNTY	TOTAL SHEETS	SHEET NO.
	22-00048-00-RS	LAWRENCE	37	36
			CONTRACT NO. 95938	
		ILLINOIS	FED. AID PROJECT	



FINAL SURVEY NO.	SURVEYED PLOTTED TEMPLATE AREAS CHECKED	BY	DATE

ORIGINAL SURVEY NO.	SURVEYED PLOTTED TEMPLATE AREAS CHECKED	BY	DATE

MODEL: A:\CL - 12+00.00 [Sheet]  
 FILE NAME: Z:\2021\12107\A\Car02\_Design\CADD\_Sheets\12107-6-CrossSections.dgn

**HAMPTON, LENZINI AND RENWICK, INC.**  
 323 WEST THIRD STREET, P.O. BOX 160  
 MT. CARMEL, ILLINOIS 62863  
 ILLINOIS PROFESSIONAL DESIGN FIRM  
 LS / PE / SE CORP. 184.00959

USER NAME = lhahn  
 DESIGNED -  
 DRAWN -  
 CHECKED -  
 DATE -  
 PLOT SCALE = 0.16666633' / in.  
 PLOT DATE = 4/5/2023

REVISOR -  
 REVISION -  
 REVISION -  
 REVISION -  
 REVISION -

**STATE OF ILLINOIS  
 DEPARTMENT OF TRANSPORTATION**

**CROSS SECTIONS  
 LEXINGTON AVENUE**

SCALE: 1" = 5'

SHEET 5 OF 5 SHEETS STA.

F.A. RTE.	SECTION	COUNTY	TOTAL SHEETS	SHEET NO.
	22-00048-00-RS	LAWRENCE	37	37
CONTRACT NO. 95938				

ILLINOIS FED. AID PROJECT

