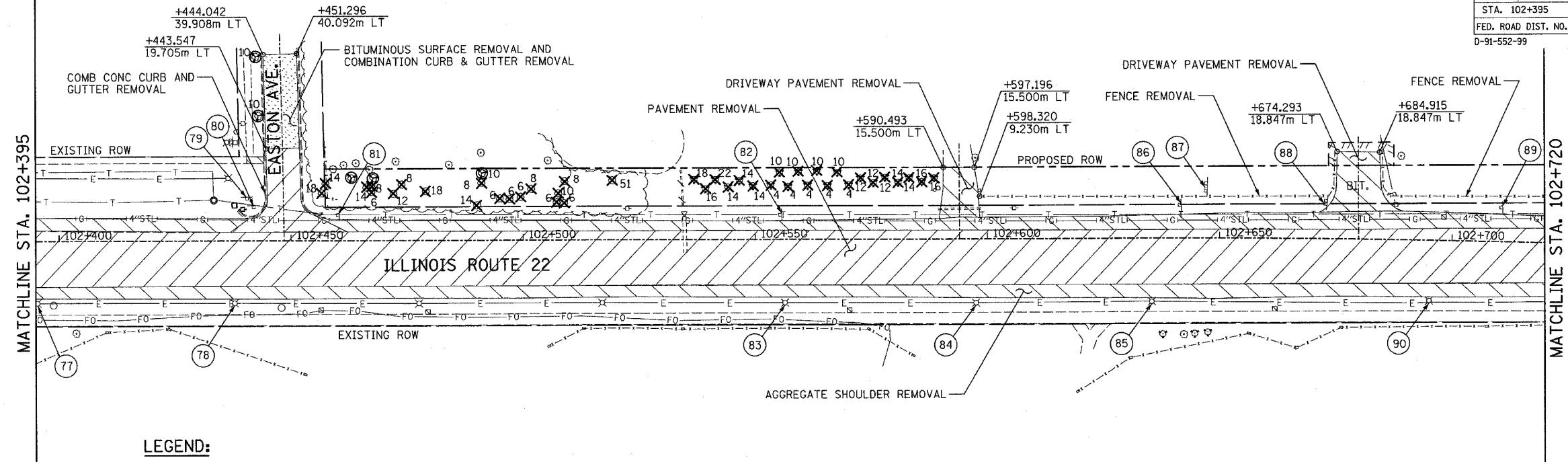


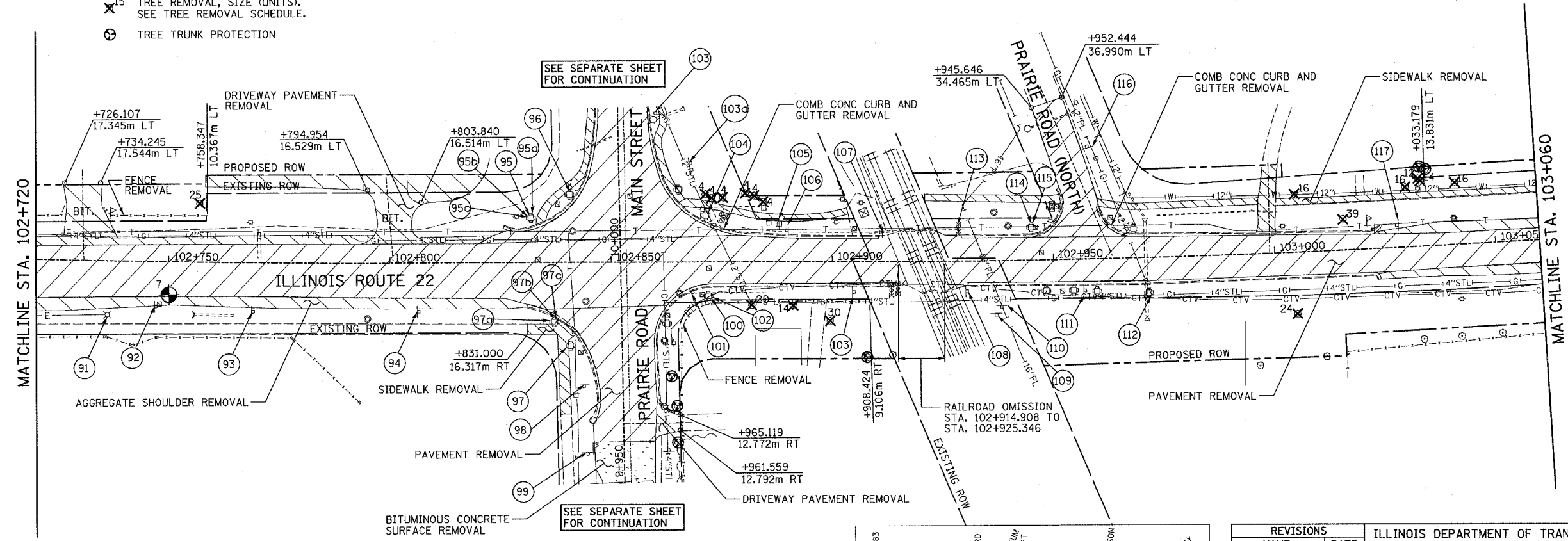
F.A.P. RTE.	SECTION	COUNTY	TOTAL SHEET NO.
337	20R-5	LAKE	562 124
STA. 102+395		TO STA. 103+060	
FED. ROAD DIST. NO.		ILLINOIS	FED. AID PROJECT
D-91-552-99		60881	



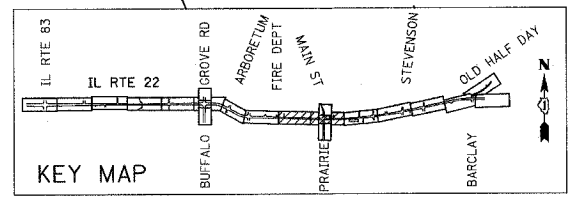
BY	DATE
FINAL SURVEY PLOTTED	
NOTE BOOK TEMPLATE	
AREAS CHECKED	
NO.	

LEGEND:

- (X) SIGN TO BE REMOVED OR RELOCATED. SEE SIGN REMOVAL SCHEDULE.
- (X) 15 TREE REMOVAL, SIZE (UNITS). SEE TREE REMOVAL SCHEDULE.
- (O) TREE TRUNK PROTECTION



BY	DATE
ORIGINAL SURVEY PLOTTED	
NOTE BOOK TEMPLATE	
AREAS CHECKED	
NO.	



REVISIONS	
NAME	DATE

ILLINOIS DEPARTMENT OF TRANSPORTATION
 IL RTE 22 (FAP 337)
 IL RTE 83 TO US 45 / IL 21 (MILWAUKEE AVE)
REMOVAL PLAN
 STA. 102+395 TO STA. 103+060
 SHEET 5 OF 9
 SCALE: 1:500
 DATE: 03-22-2004
 DRAWN BY: JSM
 CHECKED BY: JNR