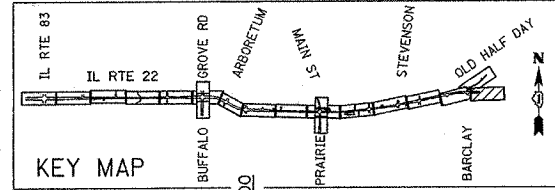
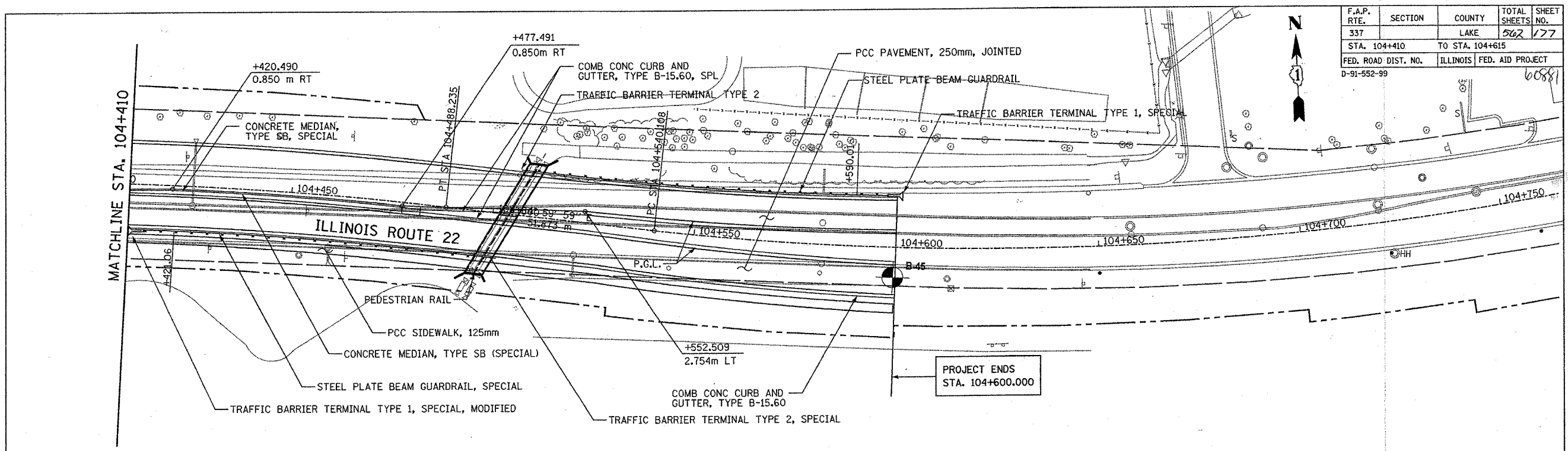


F.A.P. RTE.	SECTION	COUNTY	TOTAL SHEETS	SHEET NO.
337		LAKE	562	177
STA. 104+410		TO STA. 104+615		
FED. ROAD DIST. NO.		ILLINOIS	FED. AID PROJECT	
D-91-552-99		60881		

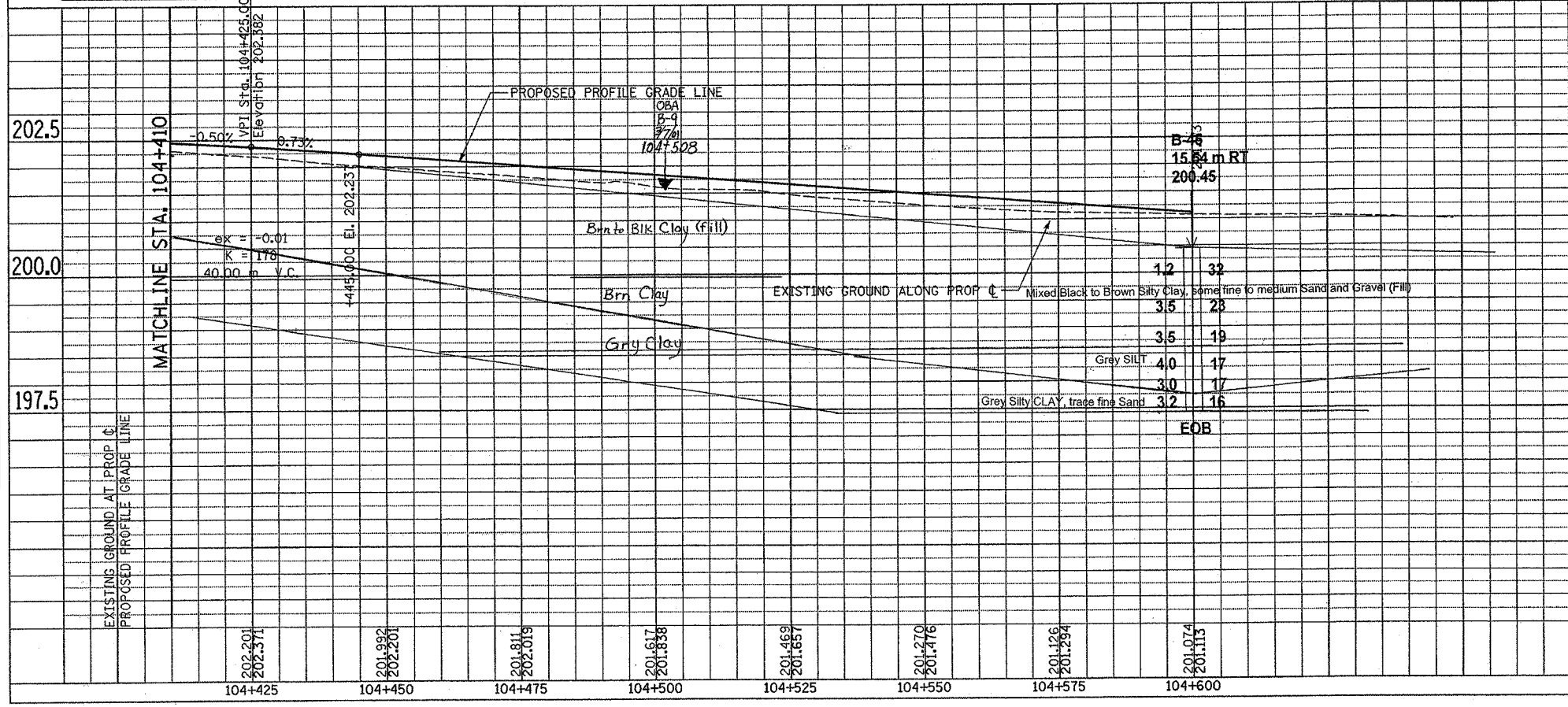
FINAL SURVEY	BY	DATE
SURVEY PLOTTED		
NOTE BOOK TEMPLATE		
AREAS CHECKED		
NO.		



NOTE: IN AREAS WHERE GUARDRAIL IS INSTALLED ADJACENT TO SIDEWALK, PLACE PEDESTRIAN PROTECTION RAIL ON THE BACKSIDE OF THE GUARDRAIL. SEE DETAIL ON SHEET \*\*\*.

PRE-FINAL

ORIGINAL SURVEY	BY	DATE
SURVEY PLOTTED		
NOTE BOOK TEMPLATE		
AREAS CHECKED		
NO.		



REVISIONS	
NAME	DATE

ILLINOIS DEPARTMENT OF TRANSPORTATION  
 IL RTE 22 (FAP 337)  
 IL RTE 83 TO US 45 / IL 21 (MILWAUKEE AVE)  
 PROPOSED PLAN AND PROFILE  
 STA. 104+410 TO 104+600  
 SHEET 15 OF 18-16  
 SCALE: HORIZ. 1:500  
 VERT. 1:50  
 DATE: 11-15-2002  
 DRAWN BY: JSM  
 CHECKED BY: JNR