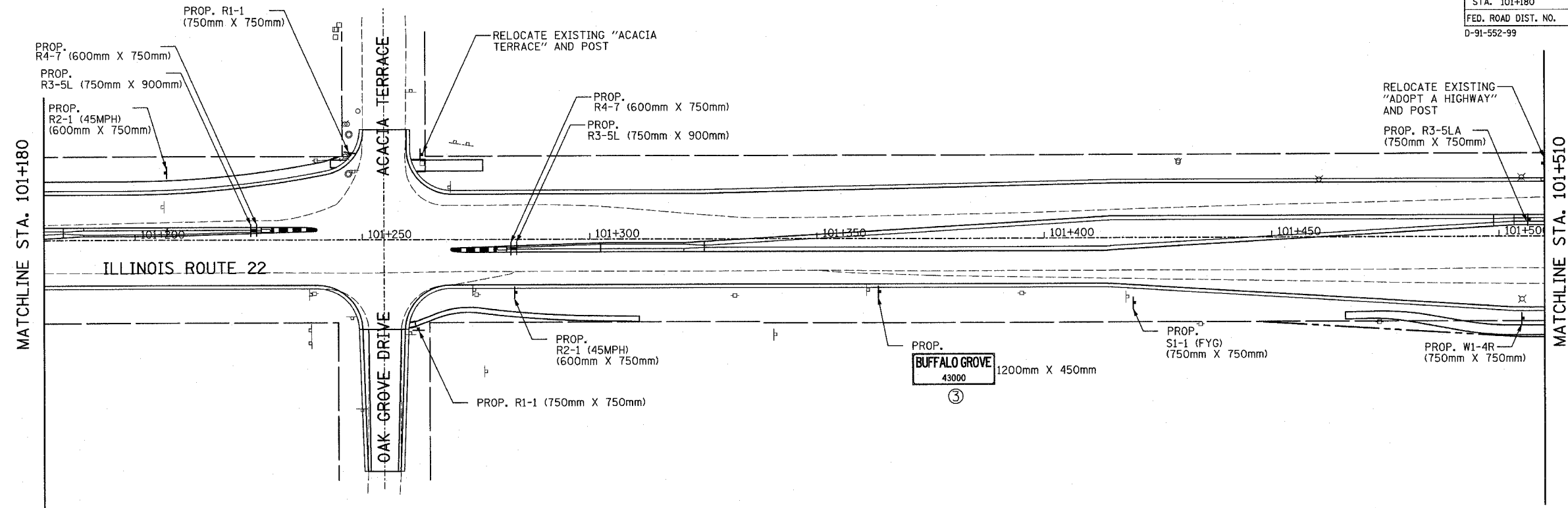


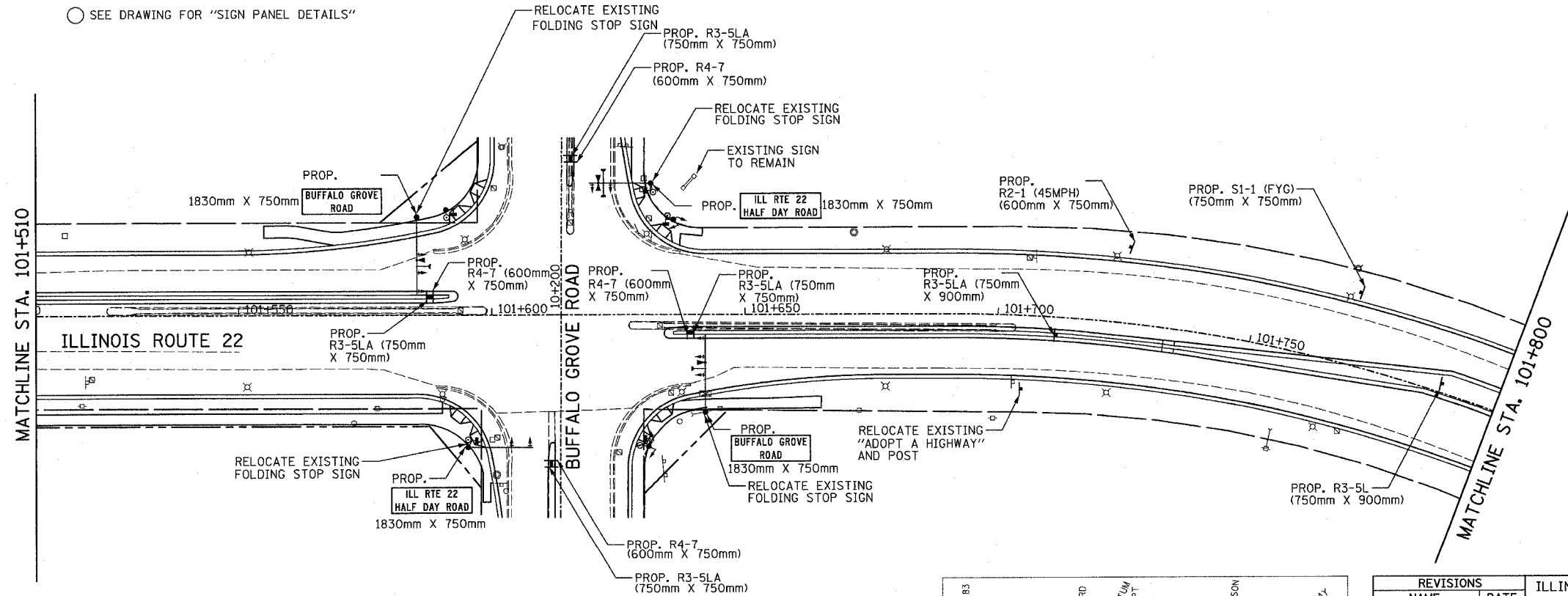
F.A.P. RTE.	SECTION	COUNTY	TOTAL SHEETS	SHEET NO.
337	20R-5	LAKE	562	300
STA. 101+180		TO STA. 101+800		
FED. ROAD DIST. NO.		ILLINOIS FED. AID PROJECT		
D-91-552-99		60881		

BY	DATE
FINAL SURVEY PLOTTED	
SURVEY BOOK TEMPLATE	
NO. AREAS CHECKED	

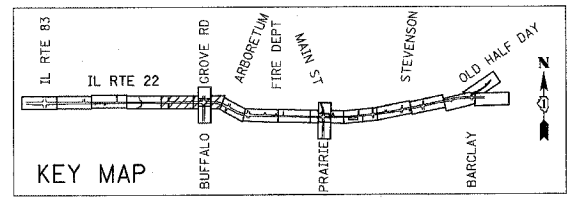


○ SEE DRAWING FOR "SIGN PANEL DETAILS"

BY	DATE
ORIGINAL SURVEY PLOTTED	
SURVEY BOOK TEMPLATE	
NO. AREAS CHECKED	



NOTE:
SEE SIGNING SCHEDULE FOR
DETAIL INFORMATION ON SIGNS.



REVISIONS	
NAME	DATE

ILLINOIS DEPARTMENT OF TRANSPORTATION
IL RTE 22 (FAP 337)
IL RTE 83 TO US 45 / IL 21 (MILWAUKEE AVE)
SIGNING PLAN
STA. 101+180 TO STA. 101+800
SHEET 3 OF 9
SCALE: 1:500
DATE: 03-22-2004
DRAWN BY:
CHECKED BY: JNR