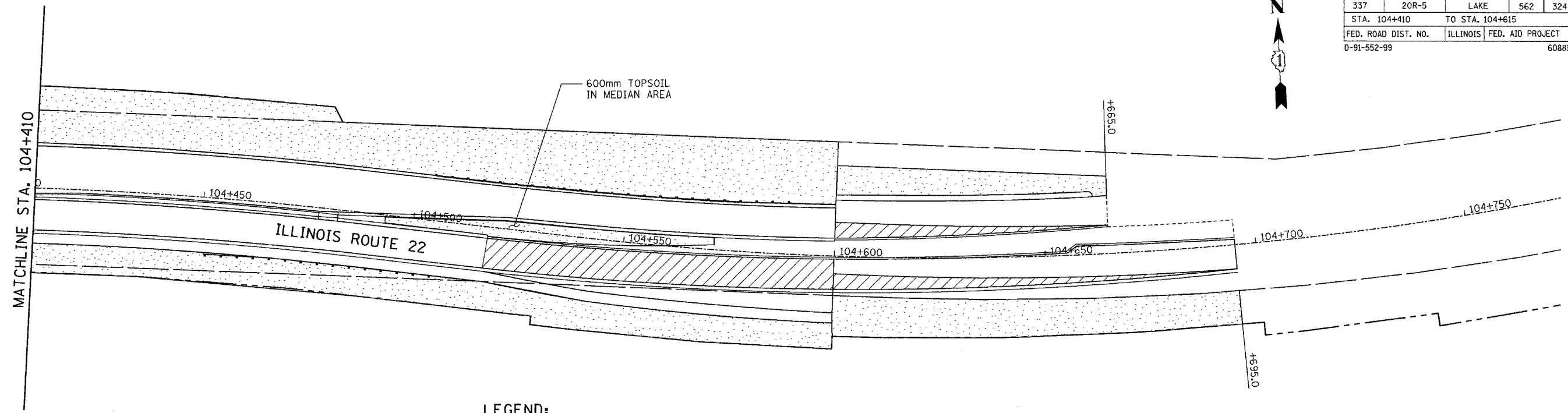


F.A.P. RTE.	SECTION	COUNTY	TOTAL SHEETS	SHEET NO.
337	20R-5	LAKE	562	324
STA. 104+410		TO STA. 104+615		
FED. ROAD DIST. NO.	ILLINOIS	FED. AID PROJECT		
0-91-552-99		60881		







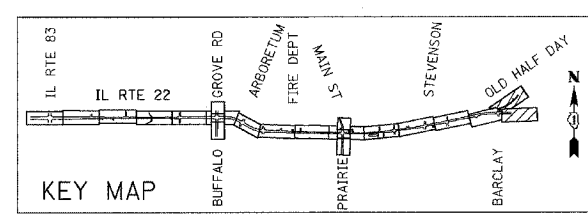
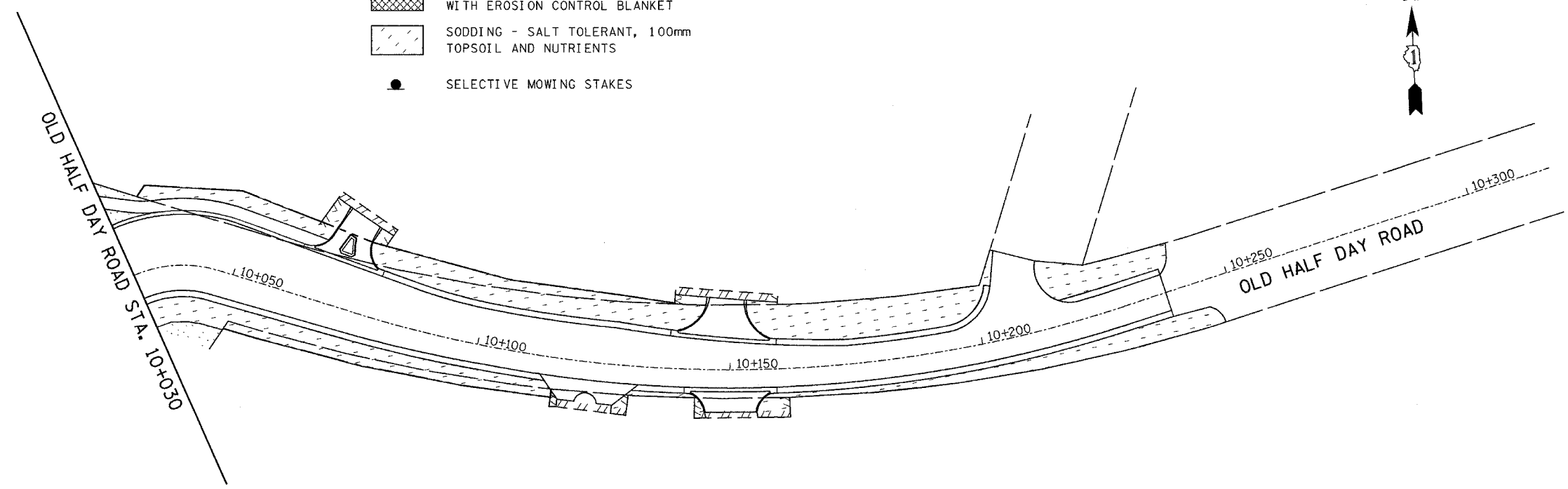
FINAL SURVEY	SURVEYED	BY	DATE
NOTE BOOK NO.	PLOTTED		
	TEMPLATE		
	AREAS CHECKED		

ORIGINAL SURVEY	SURVEYED	BY	DATE
NOTE BOOK NO.	PLOTTED		
	TEMPLATE		
	AREAS CHECKED		



LEGEND:

-  SEEDING CLASS 2A, 100mm TOPSOIL AND NUTRIENTS WITH EROSION CONTROL BLANKET
-  SEEDING CLASS 4, 100mm COMPOST-WITH EROSION CONTROL BLANKET
-  SODDING - SALT TOLERANT, 100mm TOPSOIL AND NUTRIENTS
-  SELECTIVE MOWING STAKES



REVISIONS	
NAME	DATE

ILLINOIS DEPARTMENT OF TRANSPORTATION
 IL RTE 22 (FAP 337)
 IL RTE 83 TO US 45 / IL 21 (MILWAUKEE AVE)
 LANDSCAPING PLAN
 STA. 104+410 TO STA. 104+600 AND
 OLD HALF DAY ROAD
 SHEET 8 OF 10
 SCALE: 1:500
 DATE: 03-22-2004
 DRAWN BY: DLT
 CHECKED BY: JNR