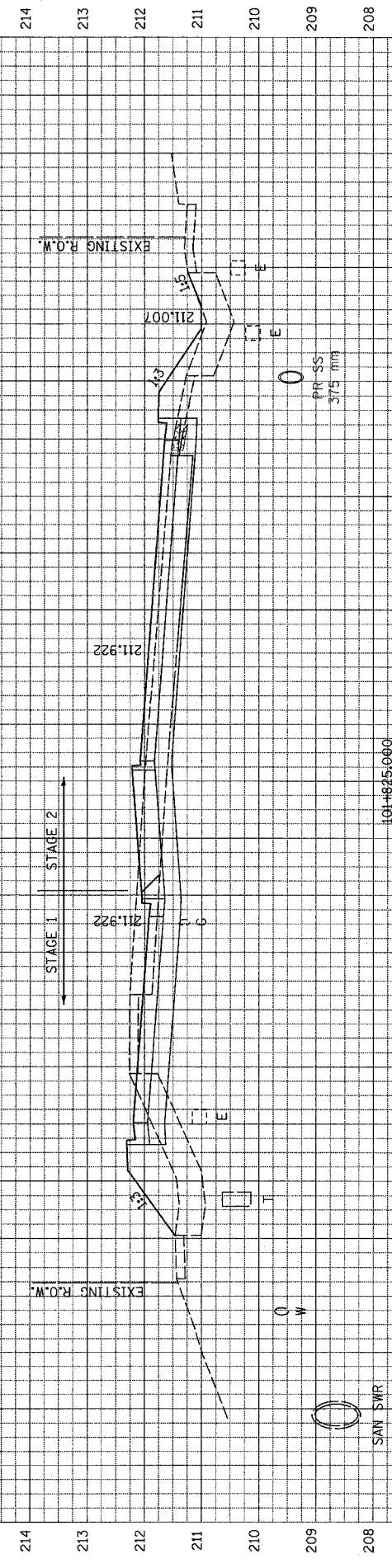


F.A.P. RTE.	SECTION	COUNTY	TOTAL SHEETS	SHEET NO.
337	20R-5	LAKE	562	501
STA. 99+825.000		TO STA. 104+600.000		
FED. ROAD DIST. NO.		ILLINOIS FED. AID PROJECT		
D+91-552-99		60881		

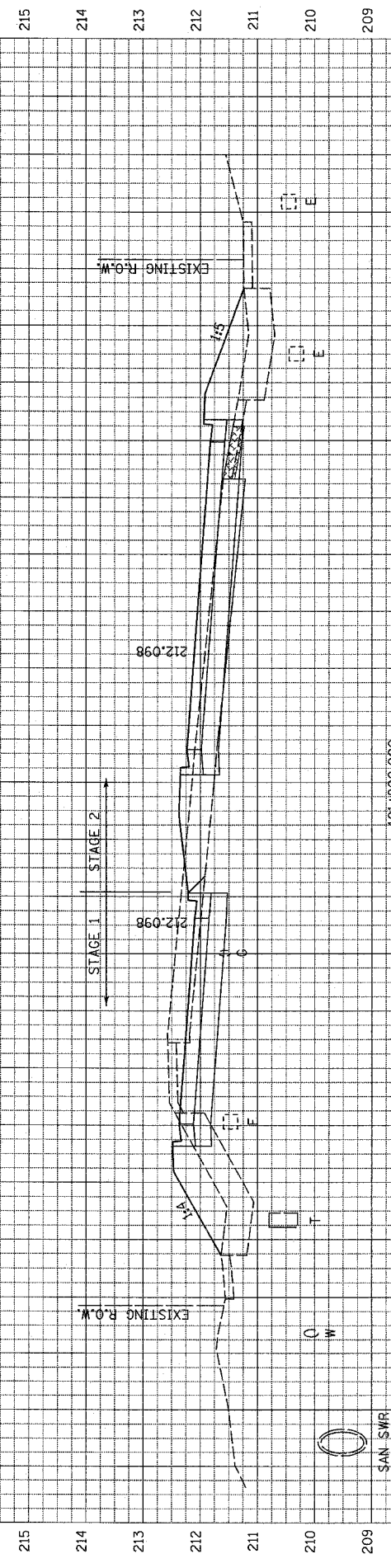
FINAL SURVEY	SURVEYED	BY	DATE
NOTE BOOK NO.	PLOTTED		
AREAS CHECKED	DATE		

ORIGINAL SURVEY	SURVEYED	BY	DATE
NOTE BOOK NO.	PLOTTED		
AREAS CHECKED	DATE		

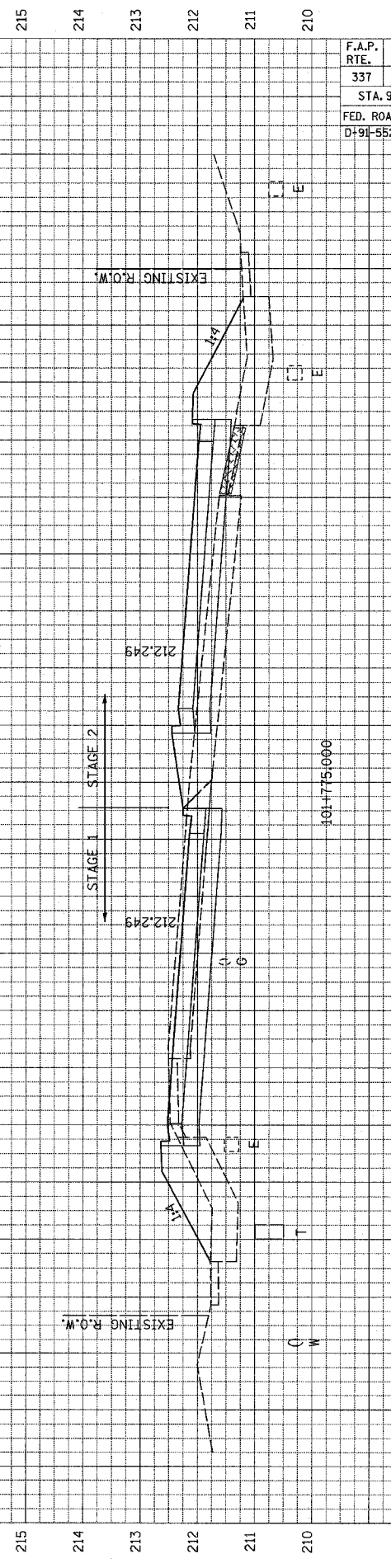
20 10 10 20



END AREAS (SQ. M)	STAGE 1	STAGE 2
EARTH EXCAVATION	3.1	0.9
TOPSOIL EXCAVATION	2.7	1.7
EMBANKMENT	3.5	4.9



END AREAS (SQ. M)	STAGE 1	STAGE 2
EARTH EXCAVATION	4.0	0.2
TOPSOIL EXCAVATION	2.5	1.8
EMBANKMENT	3.6	6.0



END AREAS (SQ. M)	STAGE 1	STAGE 2
EARTH EXCAVATION	3.2	0.0
TOPSOIL EXCAVATION	2.1	2.0
EMBANKMENT	3.6	7.8

- POROUS GRANULAR EMBANKMENT, SUBGRADE
- UNDERCUT (REMOVAL AND DISPOSAL OF UNSUITABLE MATERIAL)
- TEMPORARY PAVEMENT