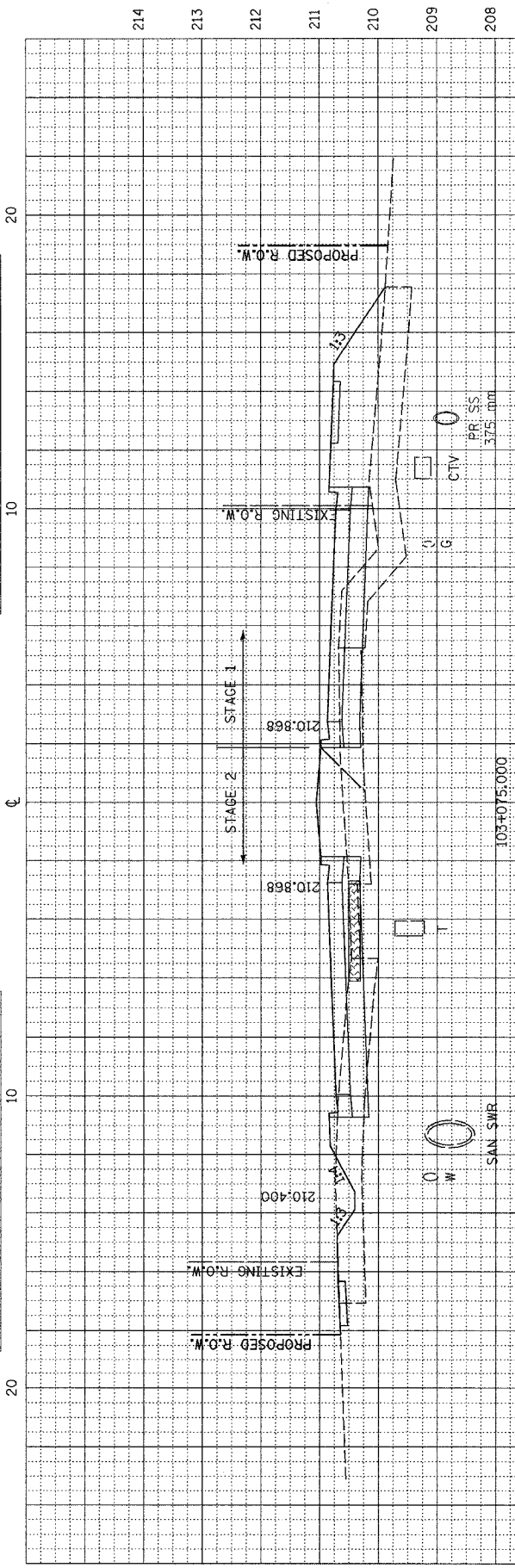


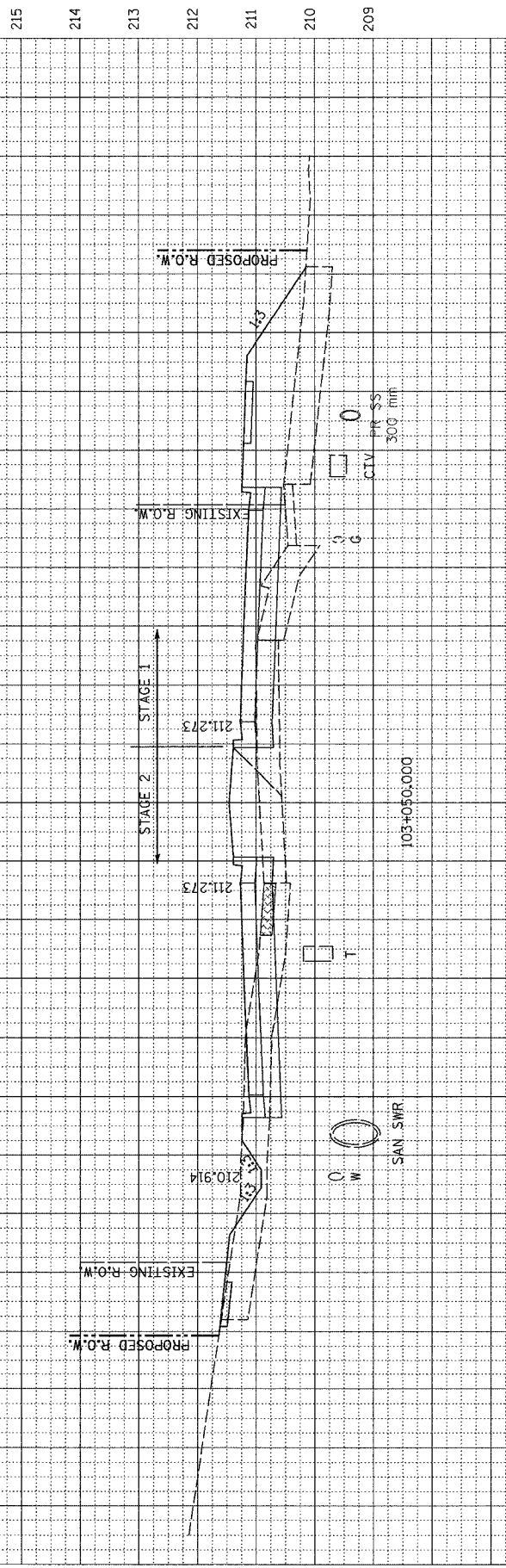
FINAL SURVEY	SURVEYED	DATE
NOTE BOOK NO.	PLOTTED	BY
AREAS CHECKED	TEMPLATE	

ORIGINAL SURVEY	SURVEYED	DATE
NOTE BOOK NO.	PLOTTED	BY
AREAS CHECKED	TEMPLATE	

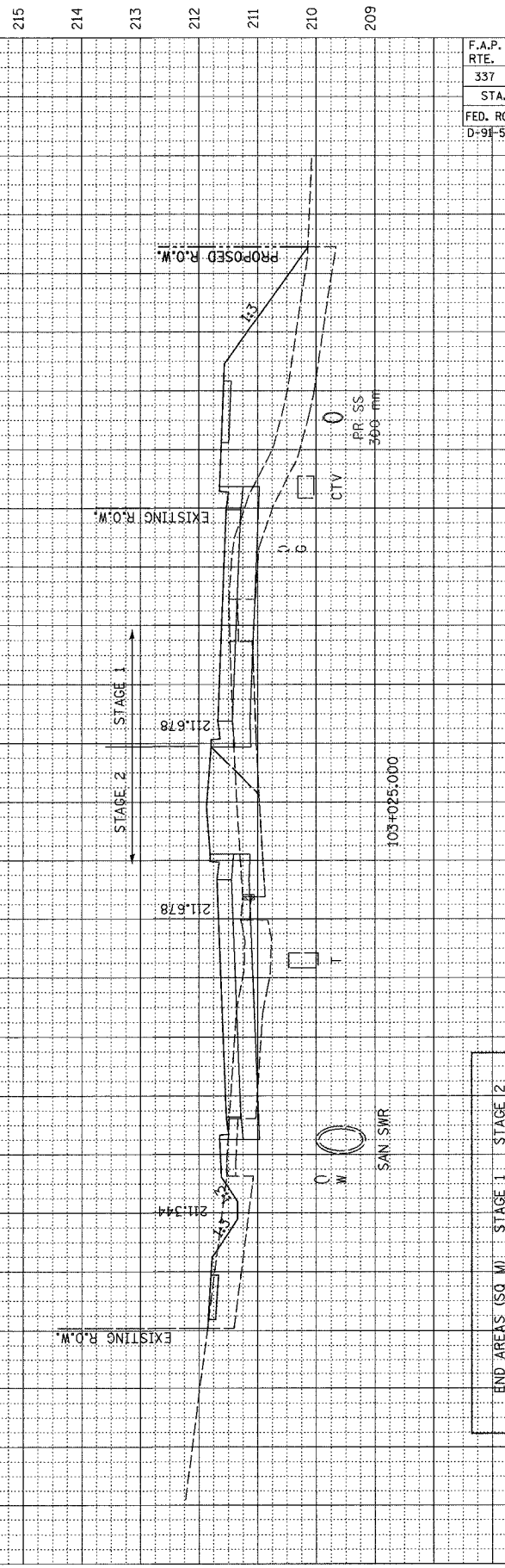
F.A.P. RTE.	SECTION	COUNTY	TOTAL SHEETS	SHEET NO.
337	20R-5	LAKE	562	516
STA. 99+825.000		TO STA. 104+600.000		
FED. ROAD DIST. NO.		ILLINOIS FED. AID PROJECT		
D-91-552-99				60881



END AREAS (SQ. M)	STAGE 1	STAGE 2
EARTH EXCAVATION	0.2	0.0
TOPSOIL EXCAVATION	5.4	5.8
EMBANKMENT	4.7	10.5



END AREAS (SQ. M)	STAGE 1	STAGE 2
EARTH EXCAVATION	0.6	0.0
TOPSOIL EXCAVATION	7.0	5.0
EMBANKMENT	4.1	11.5



END AREAS (SQ. M)	STAGE 1	STAGE 2
EARTH EXCAVATION	0.3	0.4
TOPSOIL EXCAVATION	5.4	5.6
EMBANKMENT	4.8	11.9

- POROUS GRANULAR EMBANKMENT, SUBGRADE
- UNDERCUT (REMOVAL AND DISPOSAL OF UNSUITABLE MATERIAL)
- TEMPORARY PAVEMENT