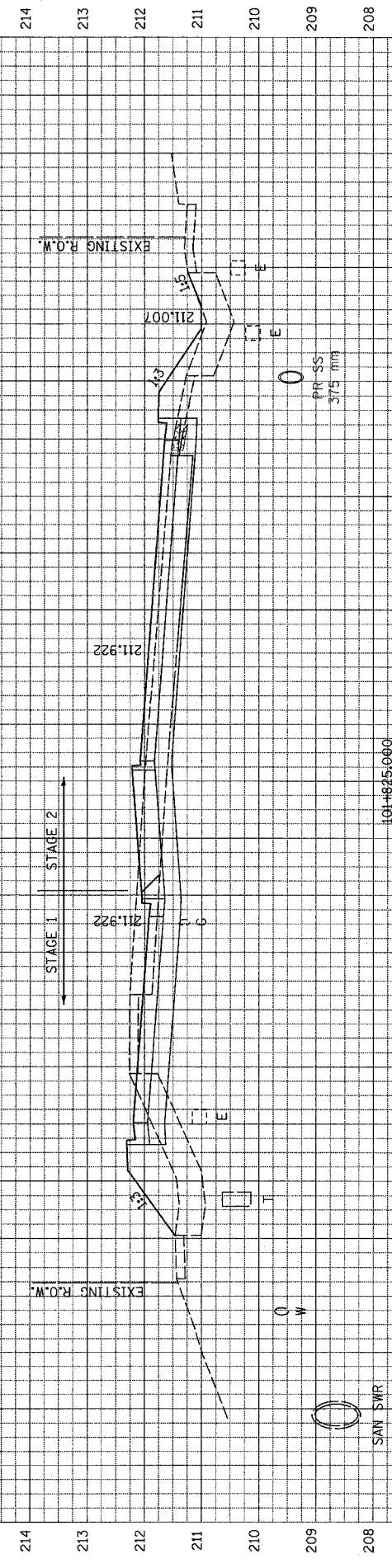


F.A.P. RTE.	SECTION	COUNTY	TOTAL SHEETS	SHEET NO.
337	20R-5	LAKE	562	501
STA. 99+825.000		TO STA. 104+600.000		
FED. ROAD DIST. NO.		ILLINOIS FED. AID PROJECT		
D+91-552-99		60881		

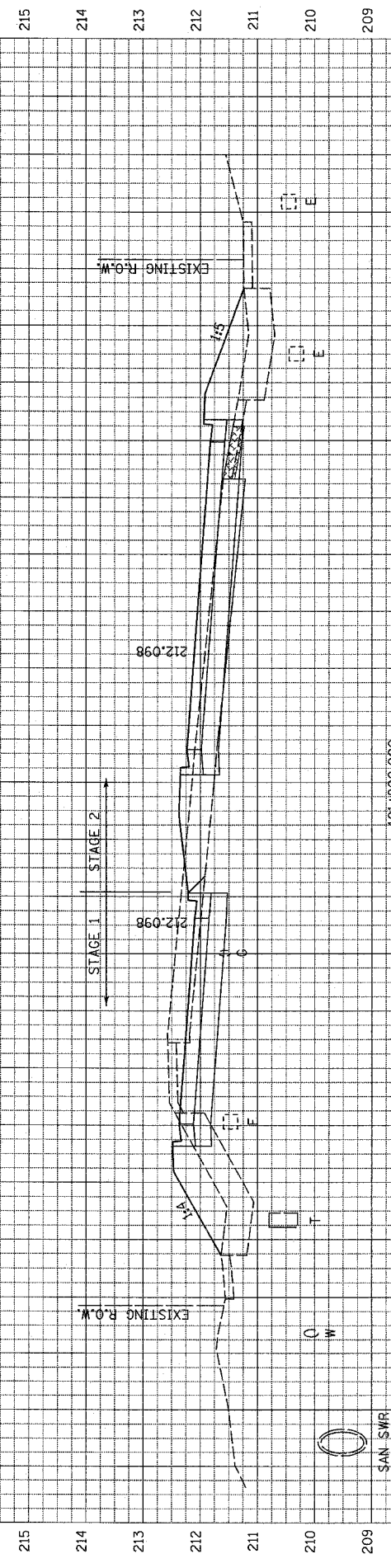
FINAL SURVEY	SURVEYED	BY	DATE
NOTE BOOK NO.	PLOTTED		
AREAS CHECKED	DATE		

ORIGINAL SURVEY	SURVEYED	BY	DATE
NOTE BOOK NO.	PLOTTED		
AREAS CHECKED	DATE		

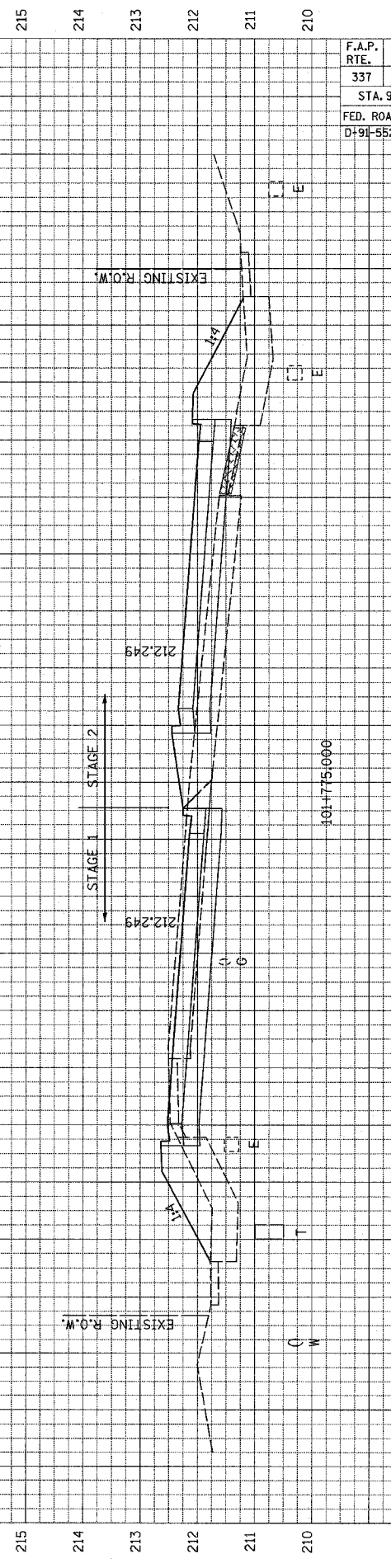
20 10 10 20



END AREAS (SQ. M)	STAGE 1	STAGE 2
EARTH EXCAVATION	3.1	0.9
TOPSOIL EXCAVATION	2.7	1.7
EMBANKMENT	3.5	4.9



END AREAS (SQ. M)	STAGE 1	STAGE 2
EARTH EXCAVATION	4.0	0.2
TOPSOIL EXCAVATION	2.5	1.8
EMBANKMENT	3.6	6.0



END AREAS (SQ. M)	STAGE 1	STAGE 2
EARTH EXCAVATION	3.2	0.0
TOPSOIL EXCAVATION	2.1	2.0
EMBANKMENT	3.6	7.8

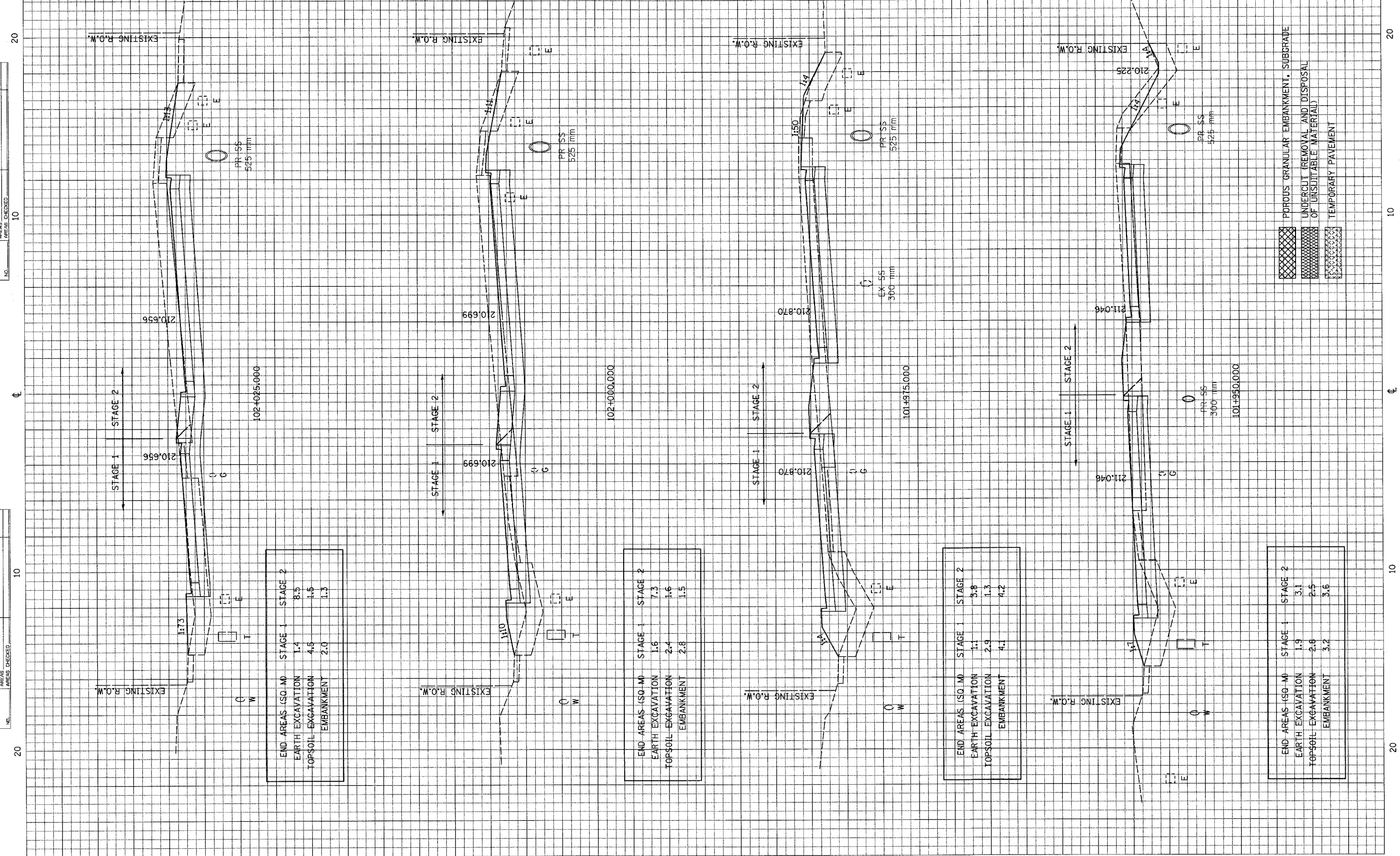
- POROUS GRANULAR EMBANKMENT, SUBGRADE
- UNDERCUT REMOVAL AND DISPOSAL OF UNSUITABLE MATERIAL
- TEMPORARY PAVEMENT



FINAL SURVEY	BY	DATE
NO. _____	_____	____/____/____
AREAS CHECKED		
AREAS CHECKED		

ORIGINAL SURVEY	BY	DATE
NO. _____	_____	____/____/____
AREAS CHECKED		
AREAS CHECKED		

F.A.P. RTE.	SECTION	COUNTY	TOTAL SHEETS	SHEET NO.
337	20R-5	LAKE	562	503
STA. 99+825.000		TO STA. 104+600.000		
FED. ROAD DIST. NO.	ILLINOIS FED. AID PROJECT			
D-91-552-99	60881			



END AREAS (SQ. M)	STAGE 1	STAGE 2
EARTH EXCAVATION	1.4	8.5
TOPSOIL EXCAVATION	4.6	1.5
EMBANKMENT	2.0	1.3

END AREAS (SQ. M)	STAGE 1	STAGE 2
EARTH EXCAVATION	1.6	7.3
TOPSOIL EXCAVATION	2.4	1.6
EMBANKMENT	2.8	1.5

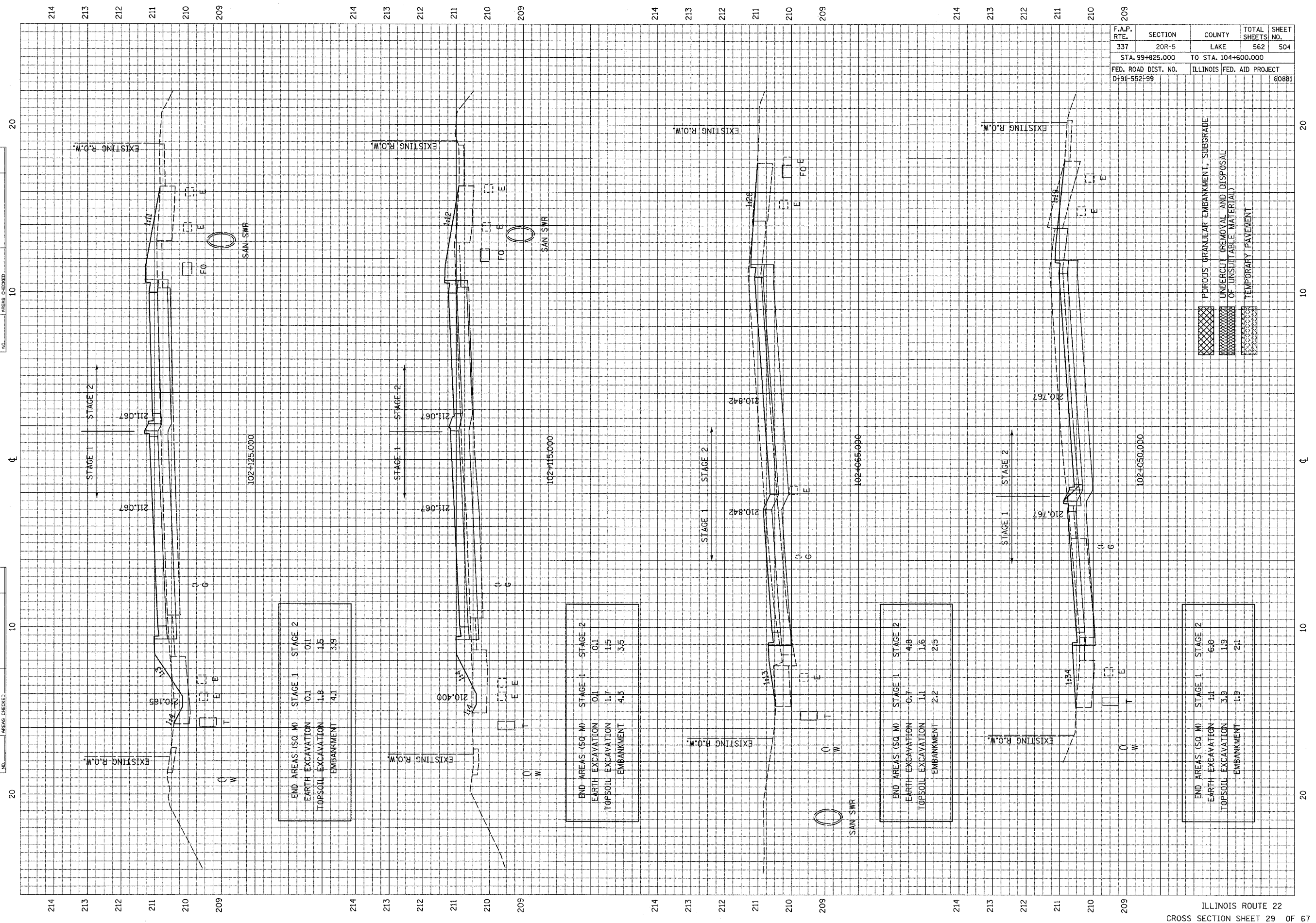
END AREAS (SQ. M)	STAGE 1	STAGE 2
EARTH EXCAVATION	1.1	5.8
TOPSOIL EXCAVATION	2.9	1.3
EMBANKMENT	4.1	4.2

END AREAS (SQ. M)	STAGE 1	STAGE 2
EARTH EXCAVATION	1.9	3.1
TOPSOIL EXCAVATION	2.8	2.5
EMBANKMENT	3.2	3.6

F.A.P. RTE.	SECTION	COUNTY	TOTAL SHEETS	SHEET NO.
337	20R-5	LAKE	562	504
STA. 99+825.000		TO STA. 104+600.000		
FED. ROAD DIST. NO.		ILLINOIS FED. AID PROJECT		
D-91-552+99		60881		

FINAL SURVEY	REVISIONS	BY	DATE
NO. 1	PLOTTED		
NO. 2	TEMPLATE		
NO. 3	AREAS CHECKED		

ORIGINAL SURVEY	REVISIONS	BY	DATE
NO. 1	PLOTTED		
NO. 2	TEMPLATE		
NO. 3	AREAS CHECKED		



END AREAS (SQ. W)	STAGE 1	STAGE 2
EARTH EXCAVATION	0.1	0.1
TOPSOIL EXCAVATION	1.8	1.5
EMBANKMENT	4.1	3.9

END AREAS (SQ. W)	STAGE 1	STAGE 2
EARTH EXCAVATION	0.1	0.1
TOPSOIL EXCAVATION	1.7	1.5
EMBANKMENT	4.3	3.5

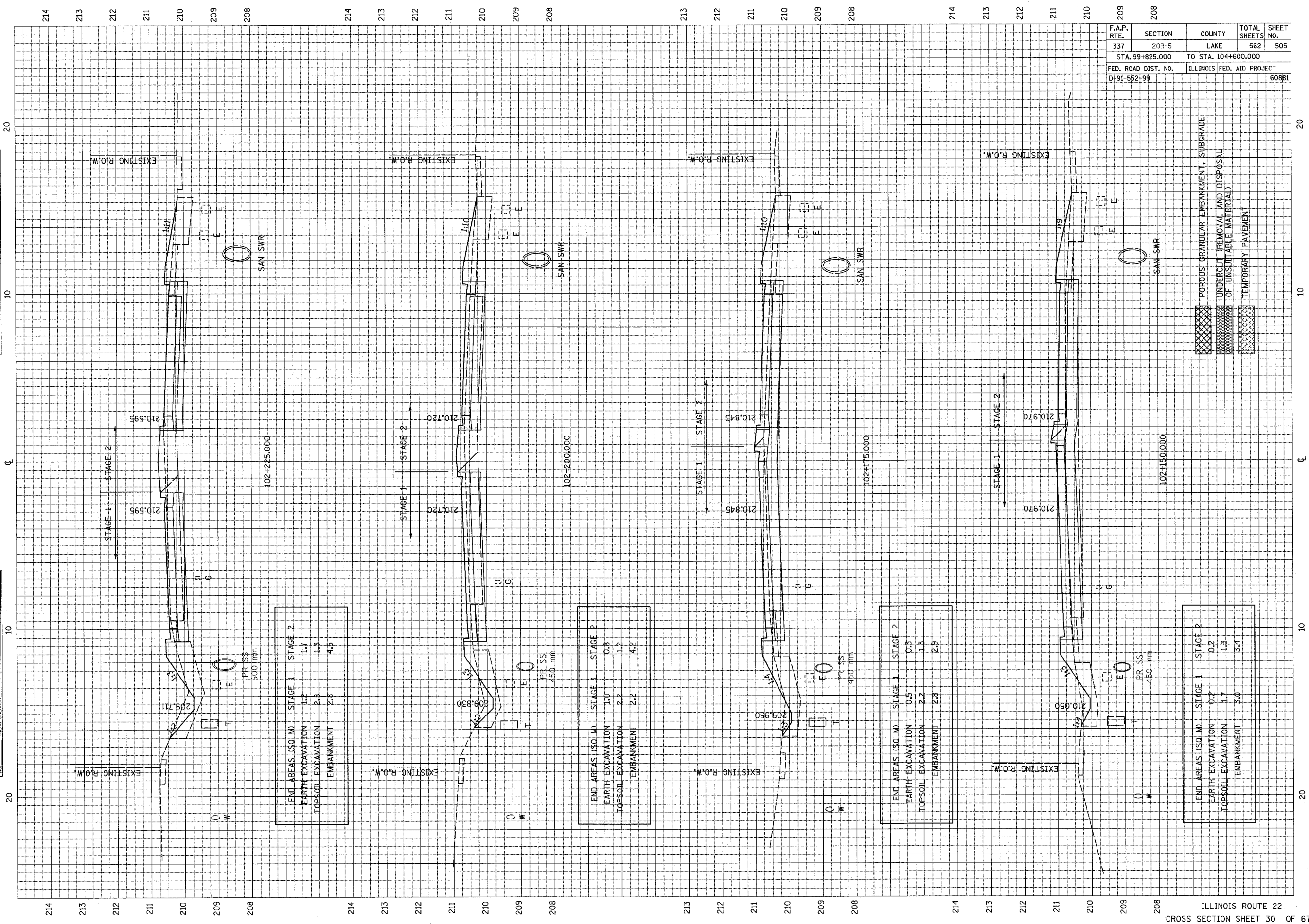
END AREAS (SQ. W)	STAGE 1	STAGE 2
EARTH EXCAVATION	0.7	4.8
TOPSOIL EXCAVATION	1.1	1.6
EMBANKMENT	2.2	2.5

END AREAS (SQ. W)	STAGE 1	STAGE 2
EARTH EXCAVATION	1.1	6.0
TOPSOIL EXCAVATION	3.8	1.9
EMBANKMENT	1.8	2.1

F.A.P. RTE.	SECTION	COUNTY	TOTAL SHEETS	SHEET NO.
337	20R-5	LAKE	562	505
STA. 99+825.000		TO STA. 104+600.000		
FED. ROAD DIST. NO.	ILLINOIS FED. AID PROJECT			
D-91-552-99			60681	

FINAL SURVEY	DATE
BY	
NO. 1	
NO. 2	
NO. 3	
NO. 4	
NO. 5	
NO. 6	
NO. 7	
NO. 8	
NO. 9	
NO. 10	
NO. 11	
NO. 12	
NO. 13	
NO. 14	
NO. 15	
NO. 16	
NO. 17	
NO. 18	
NO. 19	
NO. 20	
NO. 21	
NO. 22	
NO. 23	
NO. 24	
NO. 25	
NO. 26	
NO. 27	
NO. 28	
NO. 29	
NO. 30	
NO. 31	
NO. 32	
NO. 33	
NO. 34	
NO. 35	
NO. 36	
NO. 37	
NO. 38	
NO. 39	
NO. 40	
NO. 41	
NO. 42	
NO. 43	
NO. 44	
NO. 45	
NO. 46	
NO. 47	
NO. 48	
NO. 49	
NO. 50	
NO. 51	
NO. 52	
NO. 53	
NO. 54	
NO. 55	
NO. 56	
NO. 57	
NO. 58	
NO. 59	
NO. 60	
NO. 61	
NO. 62	
NO. 63	
NO. 64	
NO. 65	
NO. 66	
NO. 67	
NO. 68	
NO. 69	
NO. 70	
NO. 71	
NO. 72	
NO. 73	
NO. 74	
NO. 75	
NO. 76	
NO. 77	
NO. 78	
NO. 79	
NO. 80	
NO. 81	
NO. 82	
NO. 83	
NO. 84	
NO. 85	
NO. 86	
NO. 87	
NO. 88	
NO. 89	
NO. 90	
NO. 91	
NO. 92	
NO. 93	
NO. 94	
NO. 95	
NO. 96	
NO. 97	
NO. 98	
NO. 99	
NO. 100	

ORIGINAL SURVEY	DATE
BY	
NO. 1	
NO. 2	
NO. 3	
NO. 4	
NO. 5	
NO. 6	
NO. 7	
NO. 8	
NO. 9	
NO. 10	
NO. 11	
NO. 12	
NO. 13	
NO. 14	
NO. 15	
NO. 16	
NO. 17	
NO. 18	
NO. 19	
NO. 20	
NO. 21	
NO. 22	
NO. 23	
NO. 24	
NO. 25	
NO. 26	
NO. 27	
NO. 28	
NO. 29	
NO. 30	
NO. 31	
NO. 32	
NO. 33	
NO. 34	
NO. 35	
NO. 36	
NO. 37	
NO. 38	
NO. 39	
NO. 40	
NO. 41	
NO. 42	
NO. 43	
NO. 44	
NO. 45	
NO. 46	
NO. 47	
NO. 48	
NO. 49	
NO. 50	
NO. 51	
NO. 52	
NO. 53	
NO. 54	
NO. 55	
NO. 56	
NO. 57	
NO. 58	
NO. 59	
NO. 60	
NO. 61	
NO. 62	
NO. 63	
NO. 64	
NO. 65	
NO. 66	
NO. 67	
NO. 68	
NO. 69	
NO. 70	
NO. 71	
NO. 72	
NO. 73	
NO. 74	
NO. 75	
NO. 76	
NO. 77	
NO. 78	
NO. 79	
NO. 80	
NO. 81	
NO. 82	
NO. 83	
NO. 84	
NO. 85	
NO. 86	
NO. 87	
NO. 88	
NO. 89	
NO. 90	
NO. 91	
NO. 92	
NO. 93	
NO. 94	
NO. 95	
NO. 96	
NO. 97	
NO. 98	
NO. 99	
NO. 100	



END AREAS (SQ. M)	STAGE 1	STAGE 2
EARTH EXCAVATION	1.2	1.7
TOPSOIL EXCAVATION	2.8	1.3
EMBANKMENT	2.8	4.5

END AREAS (SQ. M)	STAGE 1	STAGE 2
EARTH EXCAVATION	1.0	0.8
TOPSOIL EXCAVATION	2.2	1.2
EMBANKMENT	2.2	4.2

END AREAS (SQ. M)	STAGE 1	STAGE 2
EARTH EXCAVATION	0.5	0.3
TOPSOIL EXCAVATION	2.2	1.3
EMBANKMENT	2.8	2.9

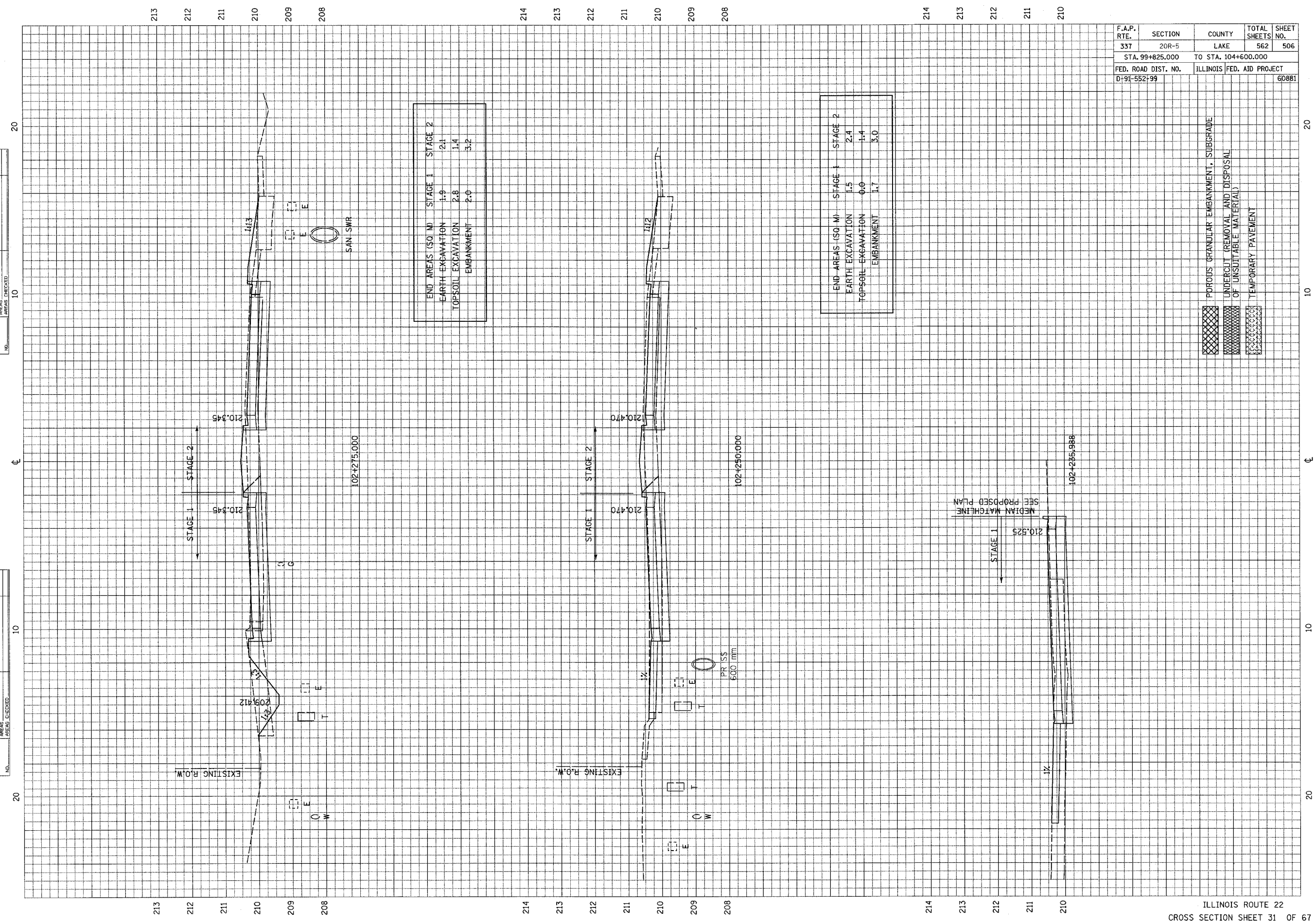
END AREAS (SQ. M)	STAGE 1	STAGE 2
EARTH EXCAVATION	0.2	0.2
TOPSOIL EXCAVATION	1.7	1.3
EMBANKMENT	3.0	3.4

- POROUS GRANULAR EMBANKMENT, SUBGRADE
- UNDERCUT REMOVAL AND DISPOSAL OF UNSUITABLE MATERIAL
- TEMPORARY PAVEMENT

FINAL SURVEY	DATE
BY	
NO. _____	
AREAS CHECKED	
AREAS CHECKED	
AREAS CHECKED	

ORIGINAL SURVEY	DATE
BY	
NO. _____	
AREAS CHECKED	
AREAS CHECKED	
AREAS CHECKED	

F.A.P. RTE.	SECTION	COUNTY	TOTAL SHEETS	SHEET NO.
337	20R-5	LAKE	562	506
STA. 99+825.000		TO STA. 104+600.000		
FED. ROAD DIST. NO.	ILLINOIS FED. AID PROJECT			
D-91-552-99	60881			



END AREAS (SQ. M)	STAGE 1	STAGE 2
EARTH EXCAVATION	1.9	2.1
TOPSOIL EXCAVATION	2.8	1.4
EMBANKMENT	2.0	3.2

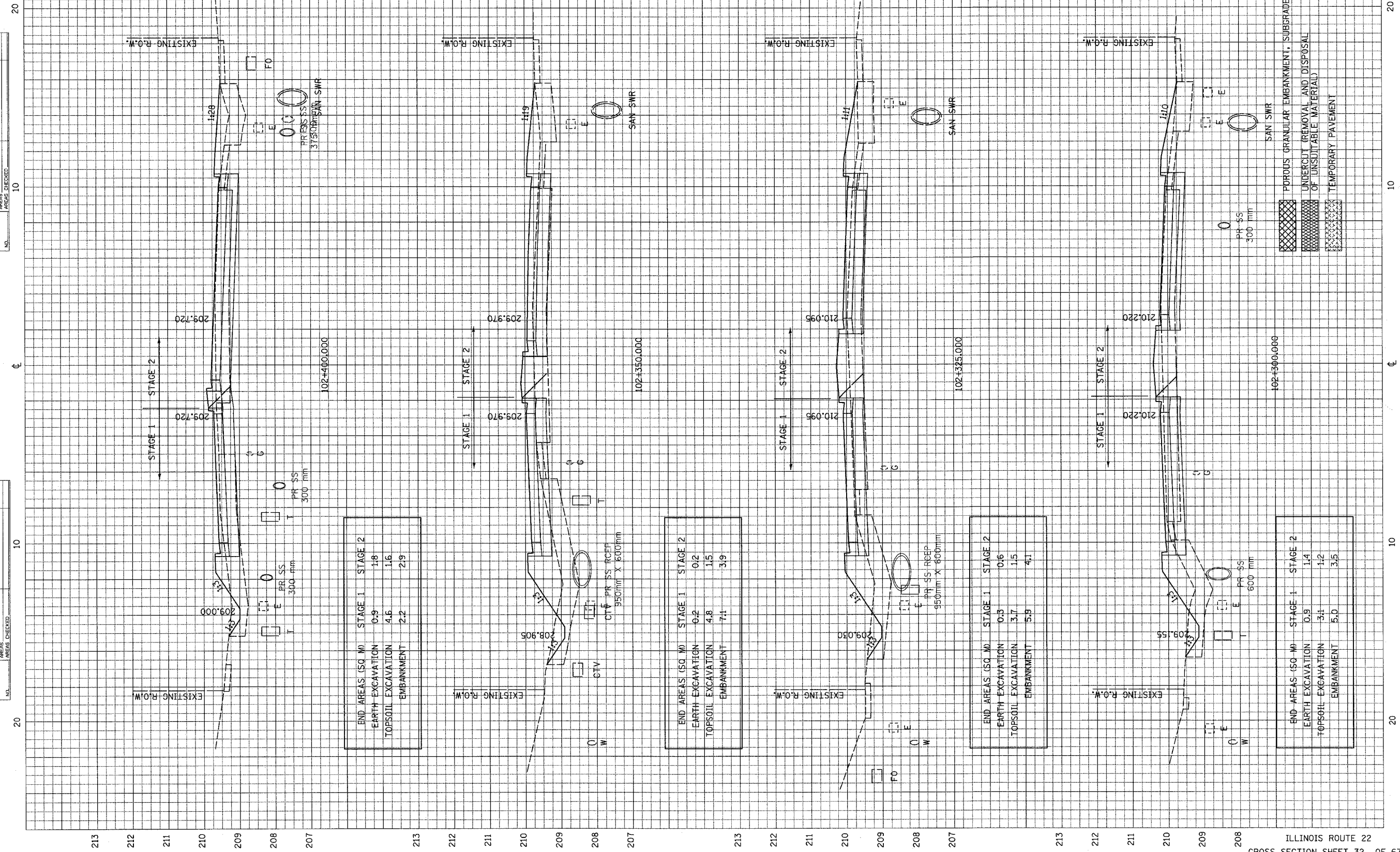
END AREAS (SQ. M)	STAGE 1	STAGE 2
EARTH EXCAVATION	1.5	2.4
TOPSOIL EXCAVATION	0.0	1.4
EMBANKMENT	1.7	3.0

- POROUS GRANULAR EMBANKMENT, SUBGRADE
- UNDERCUT REMOVAL AND DISPOSAL OF UNSUITABLE MATERIAL
- TEMPORARY PAVEMENT

FINAL SURVEY	DATE
BY	
NO. AREAS CHECKED	
AREAS CHECKED	

ORIGINAL SURVEY	DATE
BY	
NO. AREAS CHECKED	
AREAS CHECKED	

F.A.P. RTE.	SECTION	COUNTY	TOTAL SHEETS	SHEET NO.
337	20R-5	LAKE	562	507
STA. 99+825.000		TO STA. 104+600.000		
FED. ROAD DIST. NO.	ILLINOIS FED. AID PROJECT			
D-91-552-99	608B1			



END AREAS (SQ. M)	STAGE 1	STAGE 2
EARTH EXCAVATION	0.9	1.8
TOPSOIL EXCAVATION	4.6	1.6
EMBANKMENT	2.2	2.9

END AREAS (SQ. M)	STAGE 1	STAGE 2
EARTH EXCAVATION	0.2	0.2
TOPSOIL EXCAVATION	4.8	1.5
EMBANKMENT	7.1	3.9

END AREAS (SQ. M)	STAGE 1	STAGE 2
EARTH EXCAVATION	0.5	0.6
TOPSOIL EXCAVATION	3.7	1.5
EMBANKMENT	5.9	4.1

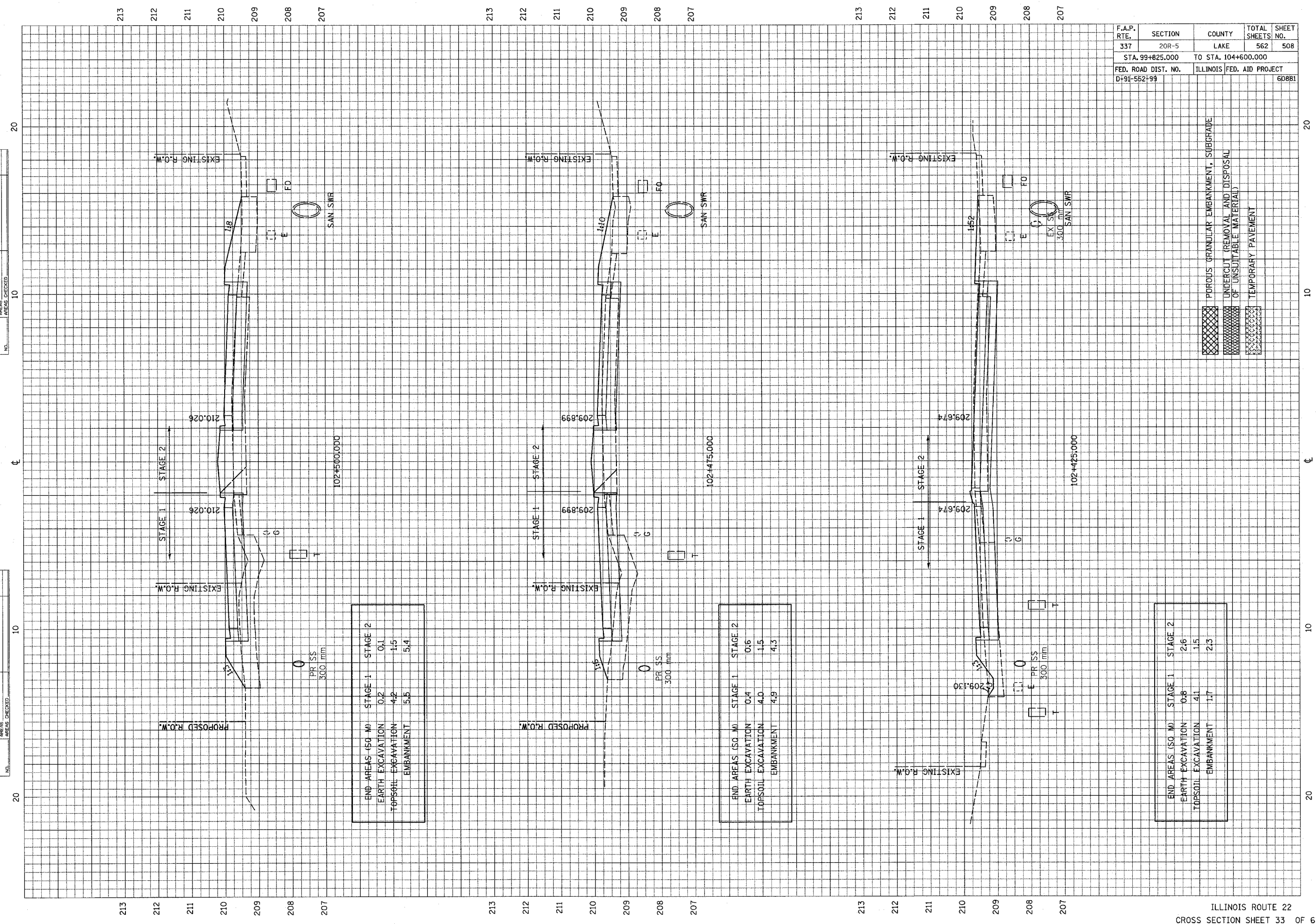
END AREAS (SQ. M)	STAGE 1	STAGE 2
EARTH EXCAVATION	0.9	1.4
TOPSOIL EXCAVATION	3.1	1.2
EMBANKMENT	5.0	3.5

- PR-SS 300 mm
- PR-SS 600 mm
- SAN SWR
- POROUS GRANULAR EMBANKMENT, SUBGRADE
- UNDERCUT REMOVAL AND DISPOSAL OF UNSUITABLE MATERIAL
- TEMPORARY PAVEMENT

FINAL SURVEY	DATE
BLANKETED	BY
NOTE BOOK	
NO. _____	

ORIGINAL SURVEY	DATE
PLOTTED	BY
NOTE BOOK	
NO. _____	

F.A.P. RTE.	SECTION	COUNTY	TOTAL SHEETS	SHEET NO.
337	20R-5	LAKE	562	508
STA. 99+825.000		TO STA. 104+600.000		
FED. ROAD DIST. NO.	ILLINOIS FED. AID PROJECT			
D-91-552-99			60881	



END AREAS (SQ. M)		STAGE 1	STAGE 2
EARTH EXCAVATION		0.2	0.1
TOPSOIL EXCAVATION		4.2	1.5
EMBANKMENT		5.5	5.4

END AREAS (SQ. M)		STAGE 1	STAGE 2
EARTH EXCAVATION		0.4	0.6
TOPSOIL EXCAVATION		4.0	1.5
EMBANKMENT		4.9	4.3

END AREAS (SQ. M)		STAGE 1	STAGE 2
EARTH EXCAVATION		0.8	2.6
TOPSOIL EXCAVATION		4.1	1.5
EMBANKMENT		1.7	2.3

- POROUS GRANULAR EMBANKMENT, SUBGRADE
- UNDERCUT (REMOVAL AND DISPOSAL OF UNSUITABLE MATERIAL)
- TEMPORARY PAVEMENT



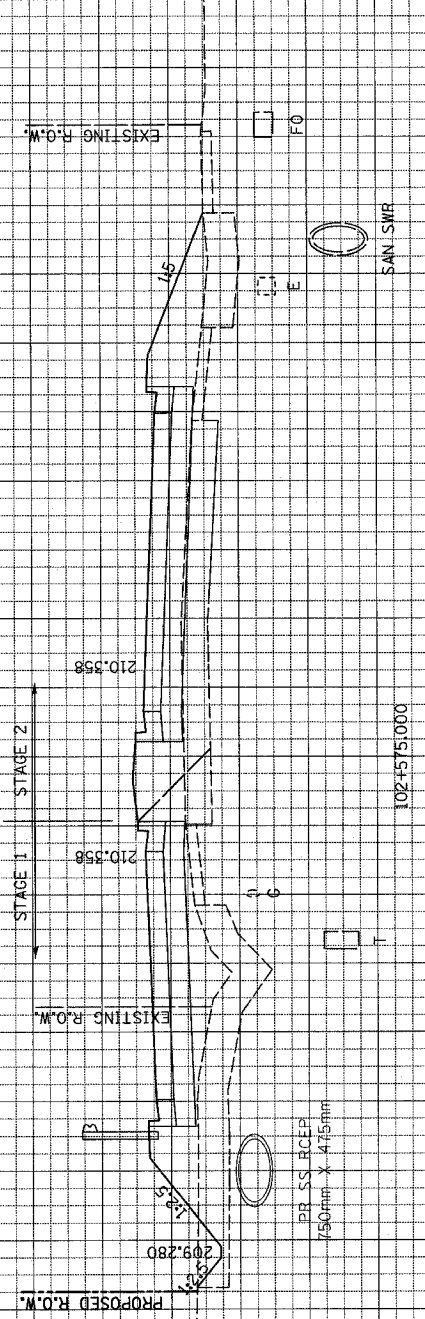
FINAL SURVEY BY DATE  
 SURVEYED BY DATE  
 PLOTTED BY DATE  
 NOTE BOOK NO. AREAS CHECKED  
 AREAS CHECKED

ORIGINAL SURVEY BY DATE  
 SURVEYED BY DATE  
 PLOTTED BY DATE  
 NOTE BOOK NO. AREAS CHECKED  
 AREAS CHECKED

F.A.P. RTE.	SECTION	COUNTY	TOTAL SHEETS	SHEET NO.
337	20R-5	LAKE	562	509
STA. 99+825.000		TO STA. 104+600.000		
FED. ROAD DIST. NO.	ILLINOIS	FED. AID PROJECT		
D+91-552+99		608B1		

213 212 211 210 209 208 207

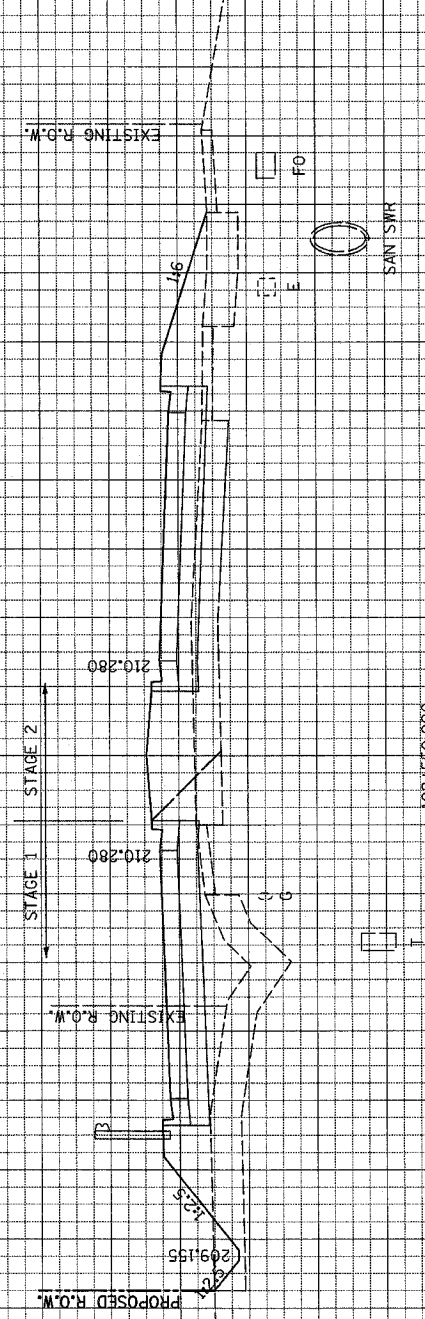
213 212 211 210 209 208 207



END AREAS (SQ. M)	STAGE 1	STAGE 2
EARTH EXCAVATION	0.0	0.0
TOPSOIL EXCAVATION	5.3	1.5
EMBANKMENT	9.5	9.0

213 212 211 210 209 208 207

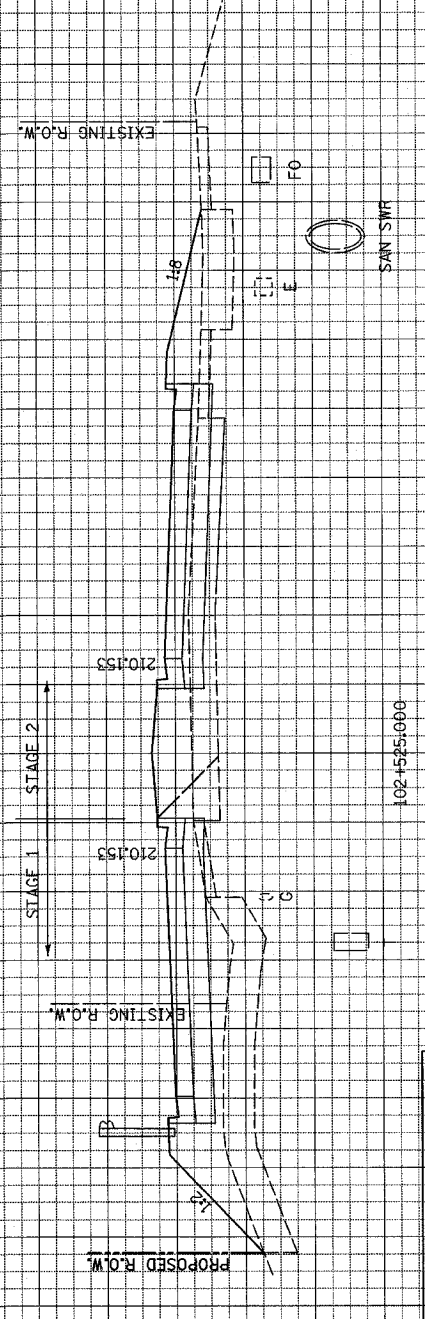
213 212 211 210 209 208 207



END AREAS (SQ. M)	STAGE 1	STAGE 2
EARTH EXCAVATION	0.0	0.0
TOPSOIL EXCAVATION	5.5	1.5
EMBANKMENT	9.8	8.5

213 212 211 210 209 208 207

213 212 211 210 209 208 207



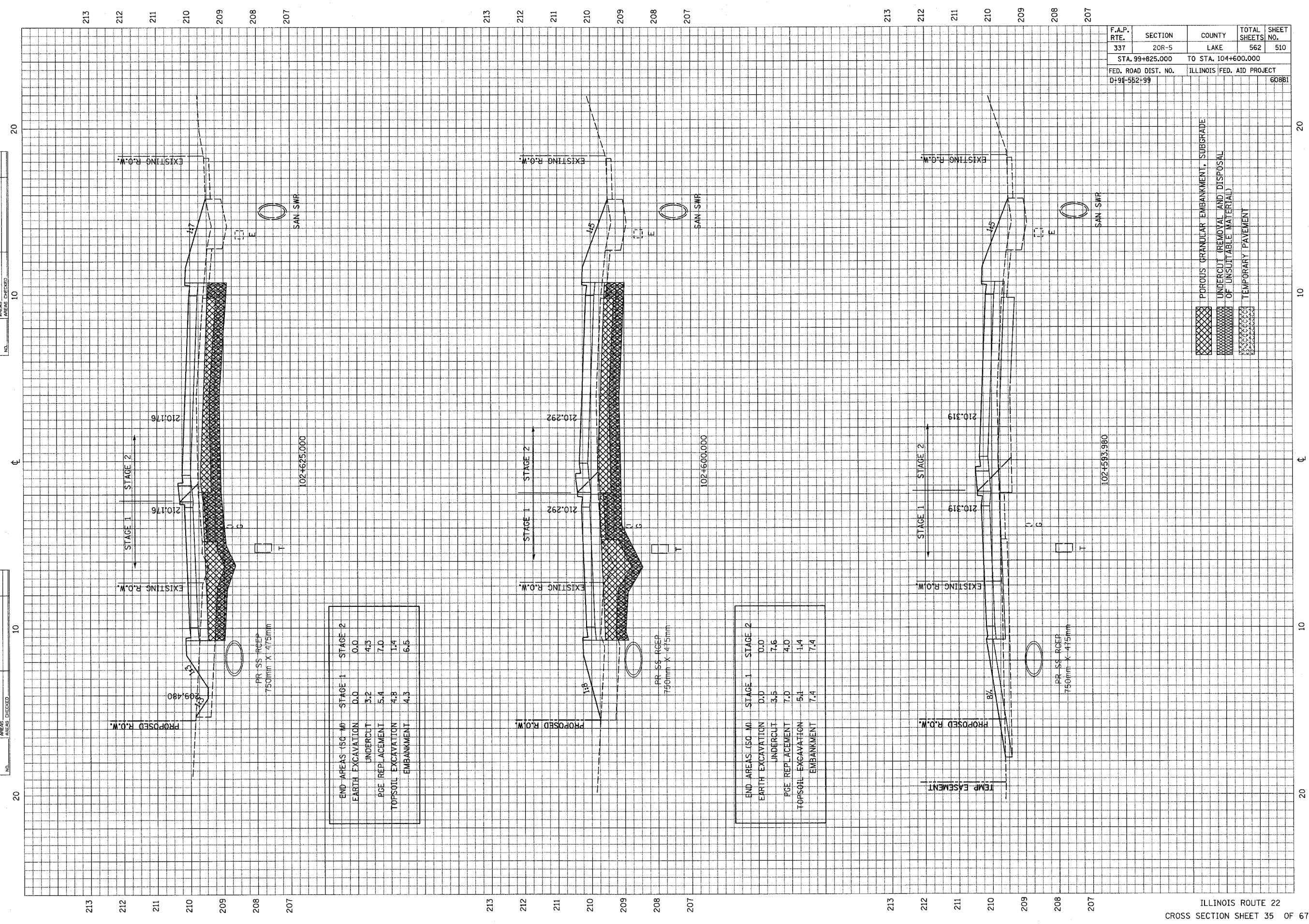
END AREAS (SQ. M)	STAGE 1	STAGE 2
EARTH EXCAVATION	0.0	0.1
TOPSOIL EXCAVATION	4.8	1.6
EMBANKMENT	9.5	6.8

- [Cross-hatch pattern] PROPOSED GRANULAR EMBANKMENT, SUBGRADE
- [Diagonal lines pattern] UNDERCUT (REMOVAL AND DISPOSAL OF UNSUITABLE MATERIAL)
- [Dotted pattern] TEMPORARY PAVEMENT

FINAL SURVEY	BY	DATE
SURVEYED		
PLOTTED		
NOTE BOOK		
AREAS CHECKED		
NO.		

ORIGINAL SURVEY	BY	DATE
SURVEYED		
PLOTTED		
NOTE BOOK		
AREAS CHECKED		
NO.		

F.A.P. RTE.	SECTION	COUNTY	TOTAL SHEETS	SHEET NO.
337	20R-5	LAKE	562	510
STA. 99+825.000		TO STA. 104+600.000		
FED. ROAD DIST. NO.		ILLINOIS FED. AID PROJECT		
D-91-5E2-99		60881		



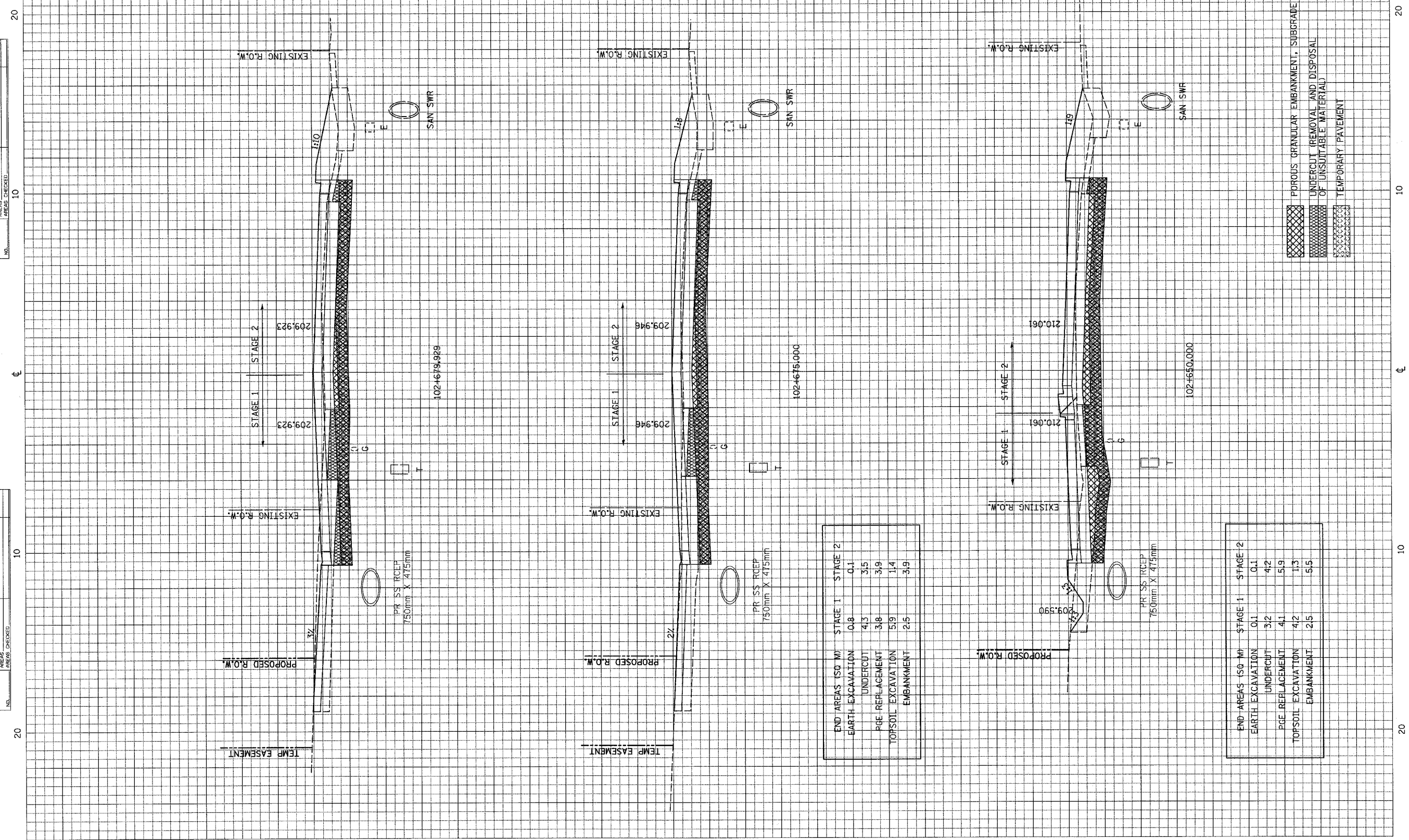
END AREAS (SQ. FT.)	STAGE 1	STAGE 2
EARTH EXCAVATION	0.0	0.0
UNDERCUT	3.2	4.5
PGE REPLACEMENT	5.4	7.0
TOPSOIL EXCAVATION	4.8	1.4
EMBANKMENT	4.3	6.5

END AREAS (SQ. FT.)	STAGE 1	STAGE 2
EARTH EXCAVATION	0.0	0.0
UNDERCUT	3.5	7.6
PGE REPLACEMENT	7.0	4.0
TOPSOIL EXCAVATION	5.1	1.4
EMBANKMENT	7.1	7.4

FINAL SURVEY	DATE
BY	
NO. _____	
AREAS CHECKED:	
AREAS CHECKED:	
AREAS CHECKED:	
AREAS CHECKED:	

ORIGINAL SURVEY	DATE
BY	
NO. _____	
AREAS CHECKED:	
AREAS CHECKED:	
AREAS CHECKED:	
AREAS CHECKED:	

F.A.P. RTE.	SECTION	COUNTY	TOTAL SHEETS	SHEET NO.
337	20R-5	LAKE	562	511
STA. 99+825.000		TO STA. 104+600.000		
FED. ROAD DIST. NO.	ILLINOIS FED. AID PROJECT		60881	
D-91-552-99				



END AREAS (SQ M)	STAGE 1	STAGE 2
EARTH EXCAVATION	0.8	0.1
UNDERCUT	4.3	3.5
PGE REPLACEMENT	3.8	3.9
TOPSOIL EXCAVATION	5.9	1.4
EMBANKMENT	2.5	3.9

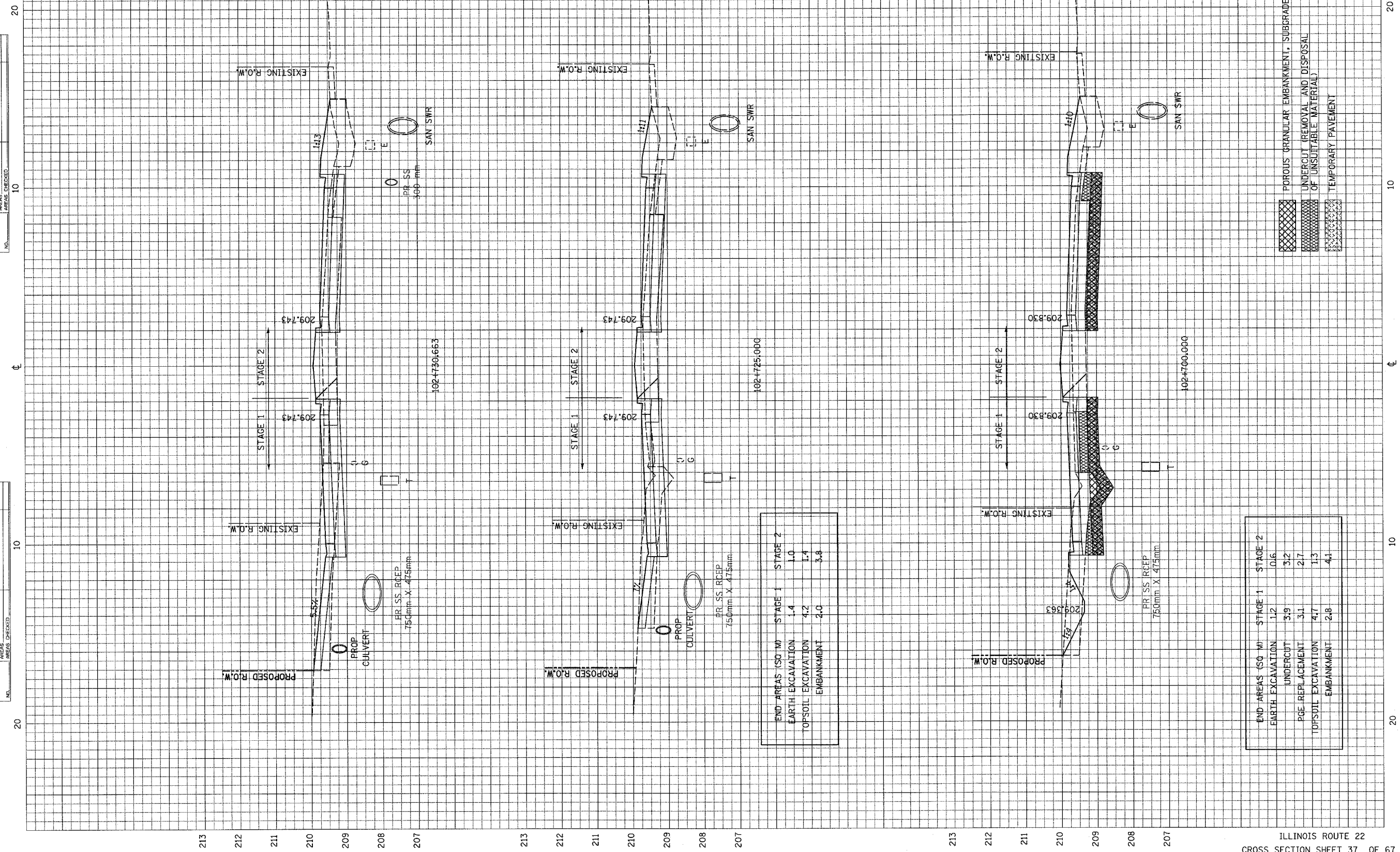
END AREAS (SQ M)	STAGE 1	STAGE 2
EARTH EXCAVATION	0.1	0.1
UNDERCUT	3.2	4.2
PGE REPLACEMENT	4.1	5.9
TOPSOIL EXCAVATION	4.2	1.3
EMBANKMENT	2.5	5.5

	POROUS GRANULAR EMBANKMENT, SUBGRADE
	UNDERCUT (REMOVAL AND DISPOSAL OF UNSUITABLE MATERIAL)
	TEMPORARY PAVEMENT

FINAL SURVEY NOTE BOOK NO.	DATE
BY	
DATE	
BY	
DATE	
BY	
DATE	

ORIGINAL SURVEY NOTE BOOK NO.	DATE
BY	
DATE	
BY	
DATE	
BY	
DATE	

F.A.P. RTE.	SECTION	COUNTY	TOTAL SHEETS	SHEET NO.
337	20R-5	LAKE	562	512
STA. 99+825.000		TO STA. 104+600.000		
FED. ROAD DIST. NO.	ILLINOIS FED. AID PROJECT			
D-91-552-99	60881			



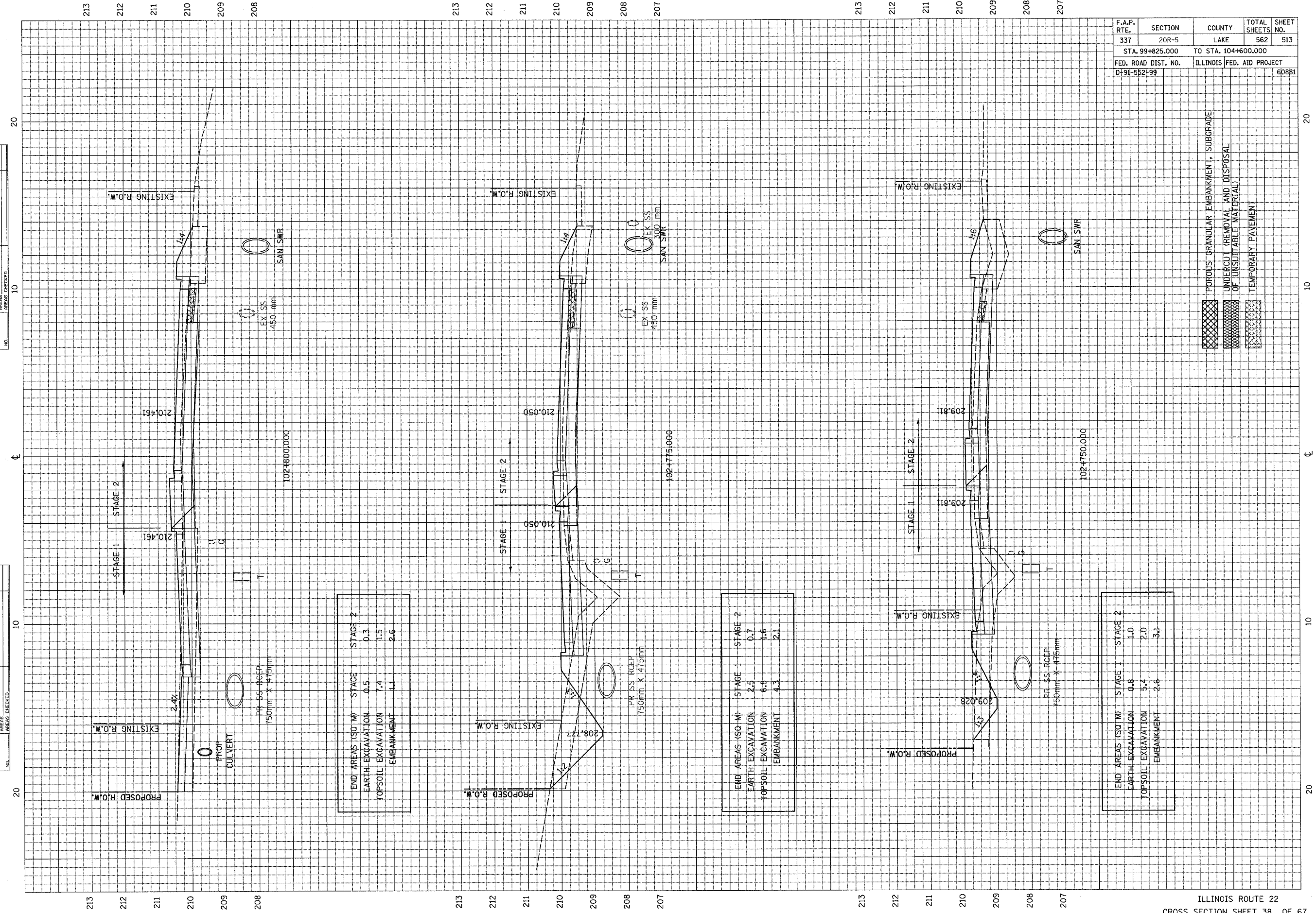
END AREAS (SQ. M)	STAGE 1	STAGE 2
EARTH EXCAVATION	1.4	1.0
POE REPLACEMENT	4.2	1.4
TOPSOIL EXCAVATION	2.0	3.8

END AREAS (SQ. M)	STAGE 1	STAGE 2
EARTH EXCAVATION	1.2	0.6
UNDERCUT	3.9	3.2
POE REPLACEMENT	3.1	2.7
TOPSOIL EXCAVATION	4.7	1.3
EMBANKMENT	2.8	4.1

DATE	BY
DATE	BY
DATE	BY

DATE	BY
DATE	BY
DATE	BY

F.A.P. RTE.	SECTION	COUNTY	TOTAL SHEETS	SHEET NO.
337	20R-5	LAKE	562	513
STA. 99+825.000		TO STA. 104+600.000		
FED. ROAD DIST. NO.	ILLINOIS FED. AID PROJECT			
D-91-552-99	60881			



END AREAS (SQ M)	STAGE 1	STAGE 2
EARTH EXCAVATION	0.5	0.3
TOPSOIL EXCAVATION	7.4	1.5
EMBANKMENT	1.1	2.6

END AREAS (SQ M)	STAGE 1	STAGE 2
EARTH EXCAVATION	2.5	0.7
TOPSOIL EXCAVATION	6.8	1.6
EMBANKMENT	4.3	2.1

END AREAS (SQ M)	STAGE 1	STAGE 2
EARTH EXCAVATION	0.8	1.0
TOPSOIL EXCAVATION	5.4	2.0
EMBANKMENT	2.6	3.1

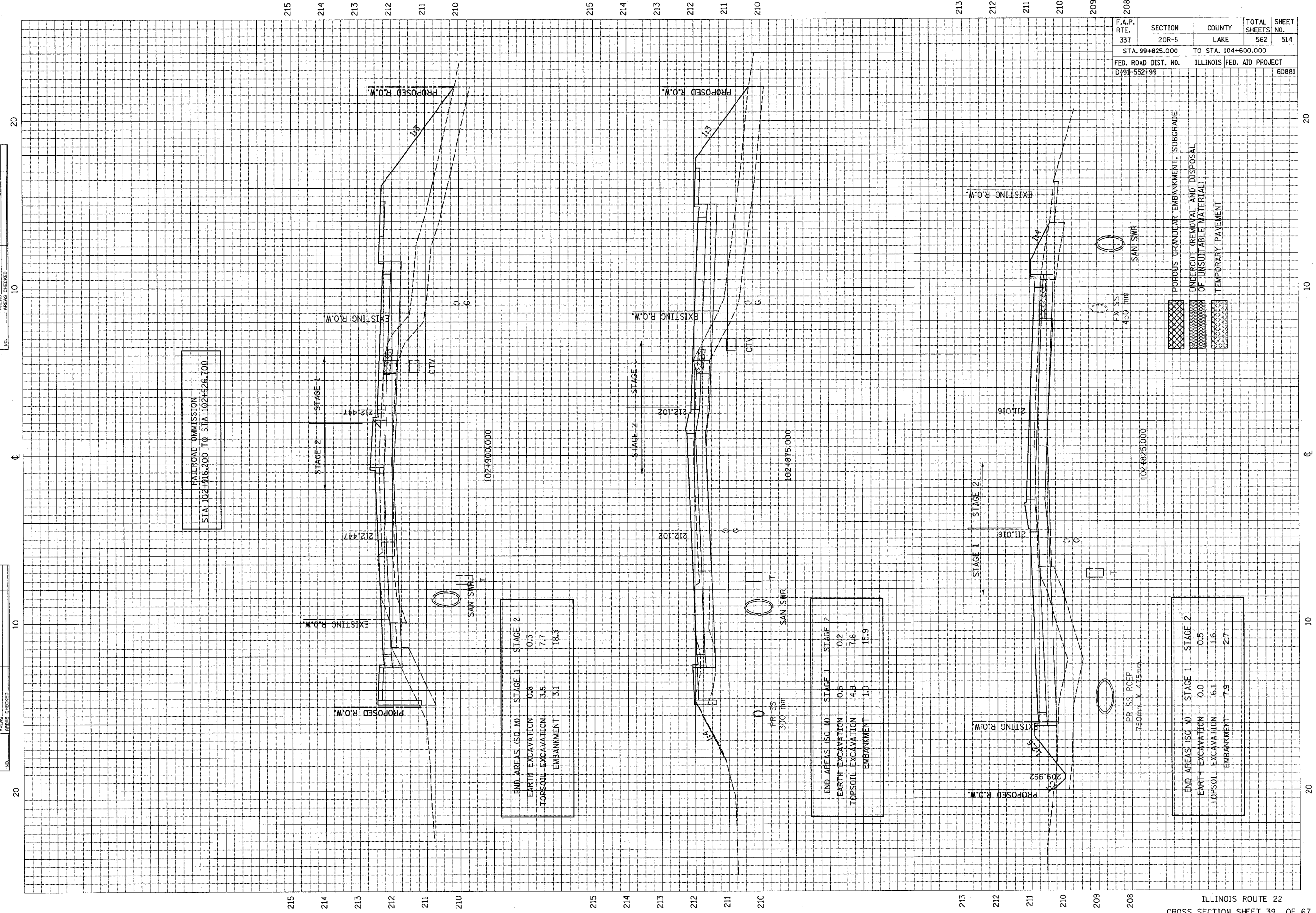
	PROPOSED GRANULAR EMBANKMENT, SUBGRADE
	UNDERCUT REMOVAL AND DISPOSAL OF UNSUITABLE MATERIAL
	TEMPORARY PAVEMENT

03/24/2004 07:56:23 AM

ORIGINAL SURVEY	BY	DATE
BURNED SURVEY		
PLOTTED SURVEY		
NOTE BOOK NO.		
AREAS CHECKED		

ORIGINAL SURVEY	BY	DATE
BURNED SURVEY		
PLOTTED SURVEY		
NOTE BOOK NO.		
AREAS CHECKED		

F.A.P. RTE.	SECTION	COUNTY	TOTAL SHEETS	SHEET NO.
337	20R-5	LAKE	562	514
STA. 99+825.000		TO STA. 104+600.000		
FED. ROAD DIST. NO.	ILLINOIS FED. AID PROJECT			
0+91-552+9	6088			



RAILROAD COMMISSION  
STA. 102+916+200 TO STA. 102+926+700

END AREAS (SQ. M)	STAGE 1	STAGE 2
EARTH EXCAVATION	0.8	0.3
TOPSOIL EXCAVATION	3.5	7.7
EMBANKMENT	3.1	18.3

END AREAS (SQ. M)	STAGE 1	STAGE 2
EARTH EXCAVATION	0.5	0.2
TOPSOIL EXCAVATION	4.9	7.6
EMBANKMENT	1.0	15.9

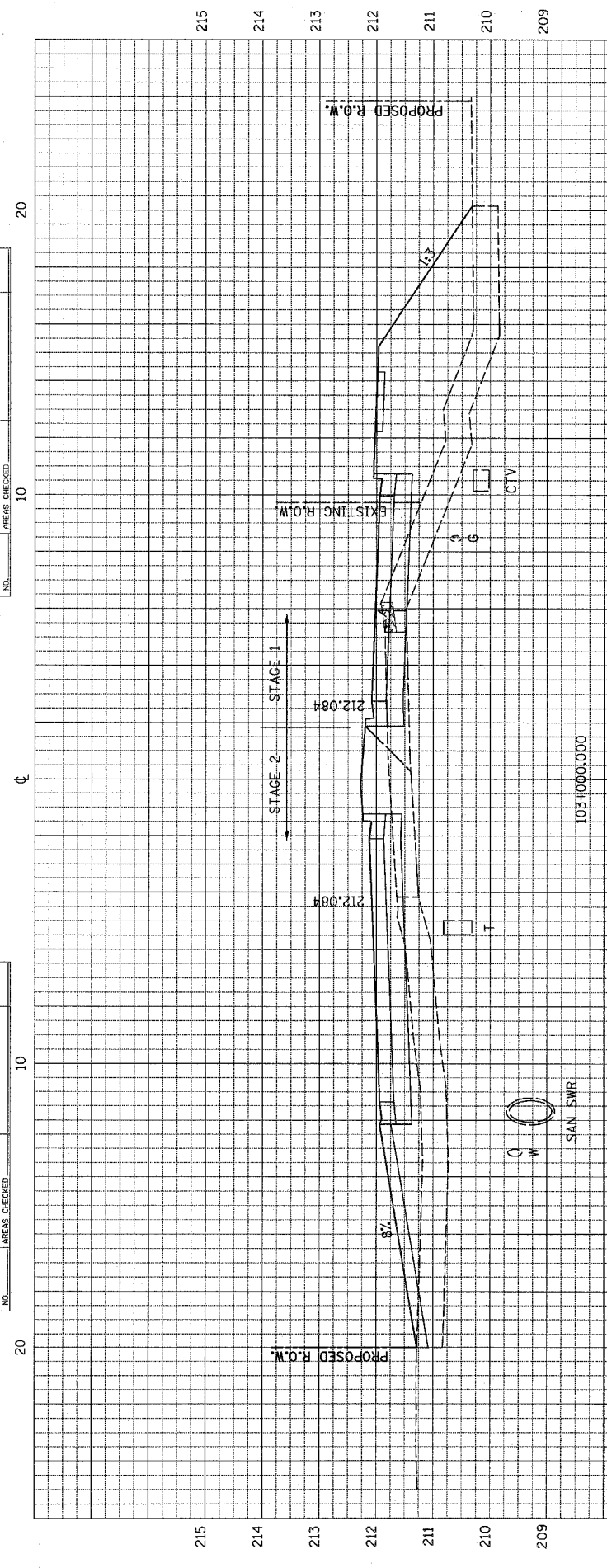
END AREAS (SQ. M)	STAGE 1	STAGE 2
EARTH EXCAVATION	0.0	0.5
TOPSOIL EXCAVATION	6.1	1.6
EMBANKMENT	7.9	2.7

- POREUS GRANULAR EMBANKMENT, SUBGRADE
- UNDERCUT REMOVAL AND DISPOSAL OF UNSUITABLE MATERIAL
- TEMPORARY PAVEMENT

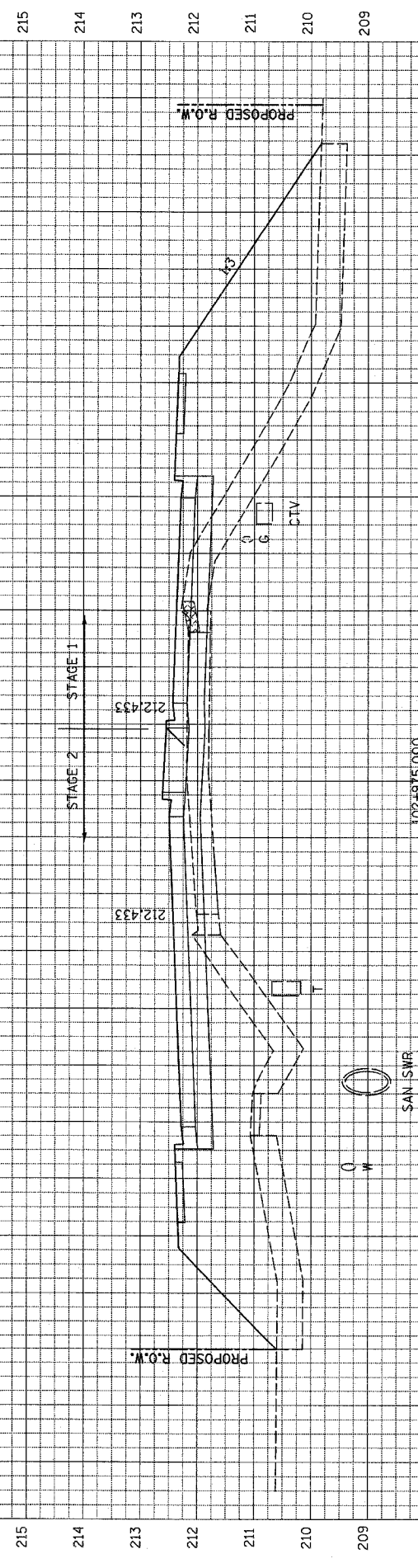
FINAL SURVEY NOTE BOOK NO.	DATE
REVISIONS	BY
DATE	BY
DATE	BY
DATE	BY

ORIGINAL SURVEY NOTE BOOK NO.	DATE
REVISIONS	BY
DATE	BY
DATE	BY
DATE	BY

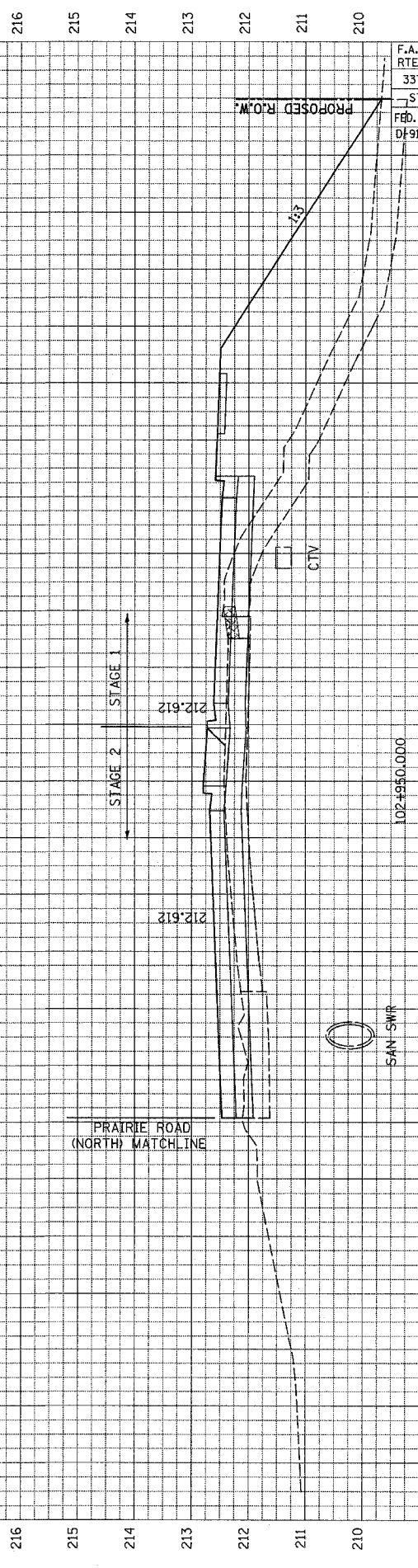
F.A.P. RTE.	SECTION	COUNTY	TOTAL SHEETS	SHEET NO.
337	20R-5	LAKE	562	515
STA. 99+825.000		TO STA. 104+600.000		
FED. ROAD DIST. NO.		ILLINOIS FED. AID PROJECT		
D-91-552+99		60881		



END AREAS (SQ M)	STAGE 1	STAGE 2
EARTH EXCAVATION	0.0	0.0
TOPSOIL EXCAVATION	7.1	6.7
EMBANKMENT	11.2	17.4



END AREAS (SQ M)	STAGE 1	STAGE 2
EARTH EXCAVATION	0.0	0.0
TOPSOIL EXCAVATION	7.1	7.9
EMBANKMENT	21.6	23.0



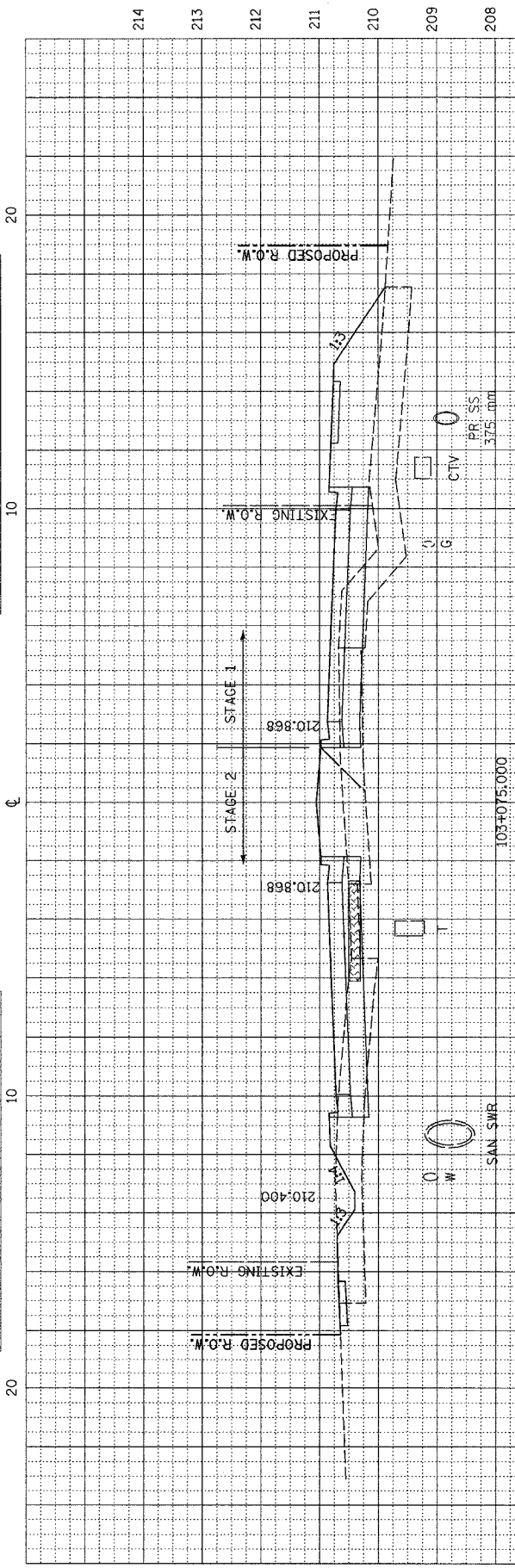
END AREAS (SQ M)	STAGE 1	STAGE 2
EARTH EXCAVATION	0.0	0.0
TOPSOIL EXCAVATION	2.0	8.7
EMBANKMENT	2.5	24.8

- POROUS GRANULAR EMBANKMENT, SUBGRADE
- UNDERCUT (REMOVAL AND DISPOSAL OF UNSUITABLE MATERIAL)
- TEMPORARY PAVEMENT

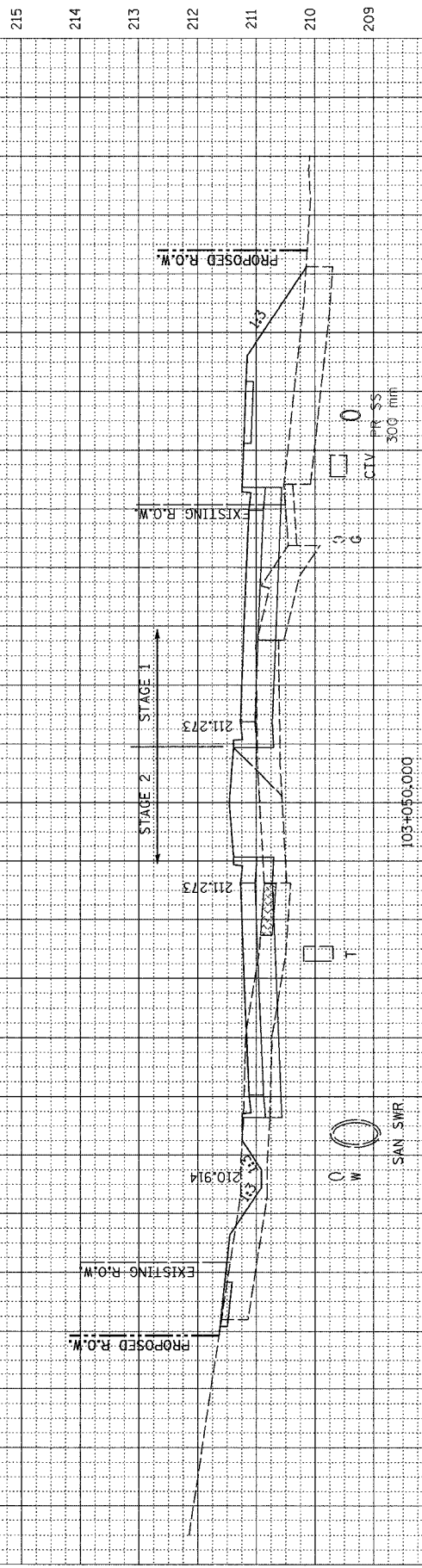
FINAL SURVEY	SURVEYED	DATE
NOTE BOOK NO.	PLOTTED	BY
AREAS CHECKED	TEMPLATE	

ORIGINAL SURVEY	SURVEYED	DATE
NOTE BOOK NO.	PLOTTED	BY
AREAS CHECKED	TEMPLATE	

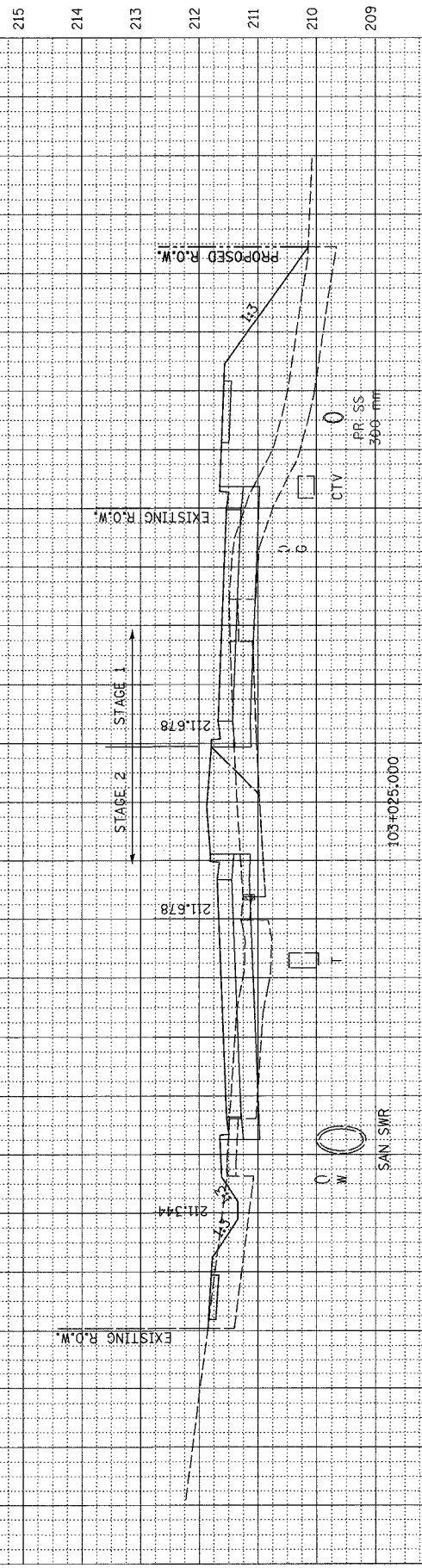
F.A.P. RTE.	SECTION	COUNTY	TOTAL SHEETS	SHEET NO.
337	20R-5	LAKE	562	516
STA. 99+825.000		TO STA. 104+600.000		
FED. ROAD DIST. NO.	ILLINOIS		FED. AID PROJECT	
D-91-552-99			60881	



END AREAS (SQ. M)	STAGE 1	STAGE 2
EARTH EXCAVATION	0.2	0.0
TOPSOIL EXCAVATION	5.4	5.8
EMBANKMENT	4.7	10.5



END AREAS (SQ. M)	STAGE 1	STAGE 2
EARTH EXCAVATION	0.6	0.0
TOPSOIL EXCAVATION	7.0	5.0
EMBANKMENT	4.1	11.5



END AREAS (SQ. M)	STAGE 1	STAGE 2
EARTH EXCAVATION	0.3	0.4
TOPSOIL EXCAVATION	5.4	5.6
EMBANKMENT	4.8	11.9

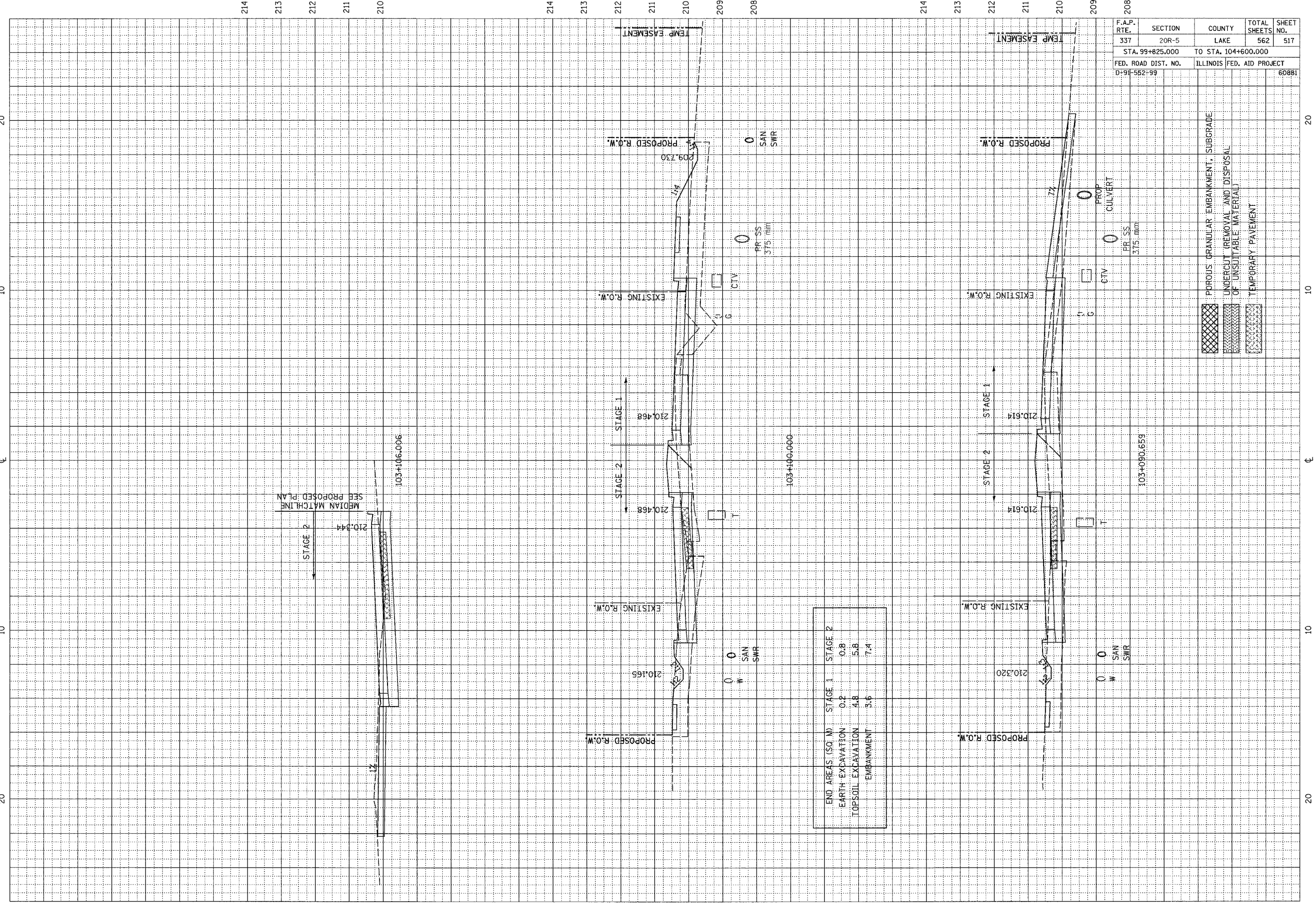
- POROUS GRANULAR EMBANKMENT, SUBGRADE
- UNDERCUT (REMOVAL AND DISPOSAL OF UNSUITABLE MATERIAL)
- TEMPORARY PAVEMENT



ORIGINAL SURVEY NO.	DATE
BY	
REWORKED PLOTTED TEMPLATE AREAS CHECKED	
FINAL SURVEY NOTE BOOK NO.	DATE
BY	
REWORKED PLOTTED TEMPLATE AREAS CHECKED	

ORIGINAL SURVEY NO.	DATE
BY	
REWORKED PLOTTED TEMPLATE AREAS CHECKED	
FINAL SURVEY NOTE BOOK NO.	DATE
BY	
REWORKED PLOTTED TEMPLATE AREAS CHECKED	

F.A.P. RTE.	SECTION	COUNTY	TOTAL SHEETS	SHEET NO.
337	20R-5	LAKE	562	517
STA. 99+825.000		TO STA. 104+600.000		
FED. ROAD DIST. NO.	ILLINOIS	FED. AID PROJECT		
D-91-552-99		60881		

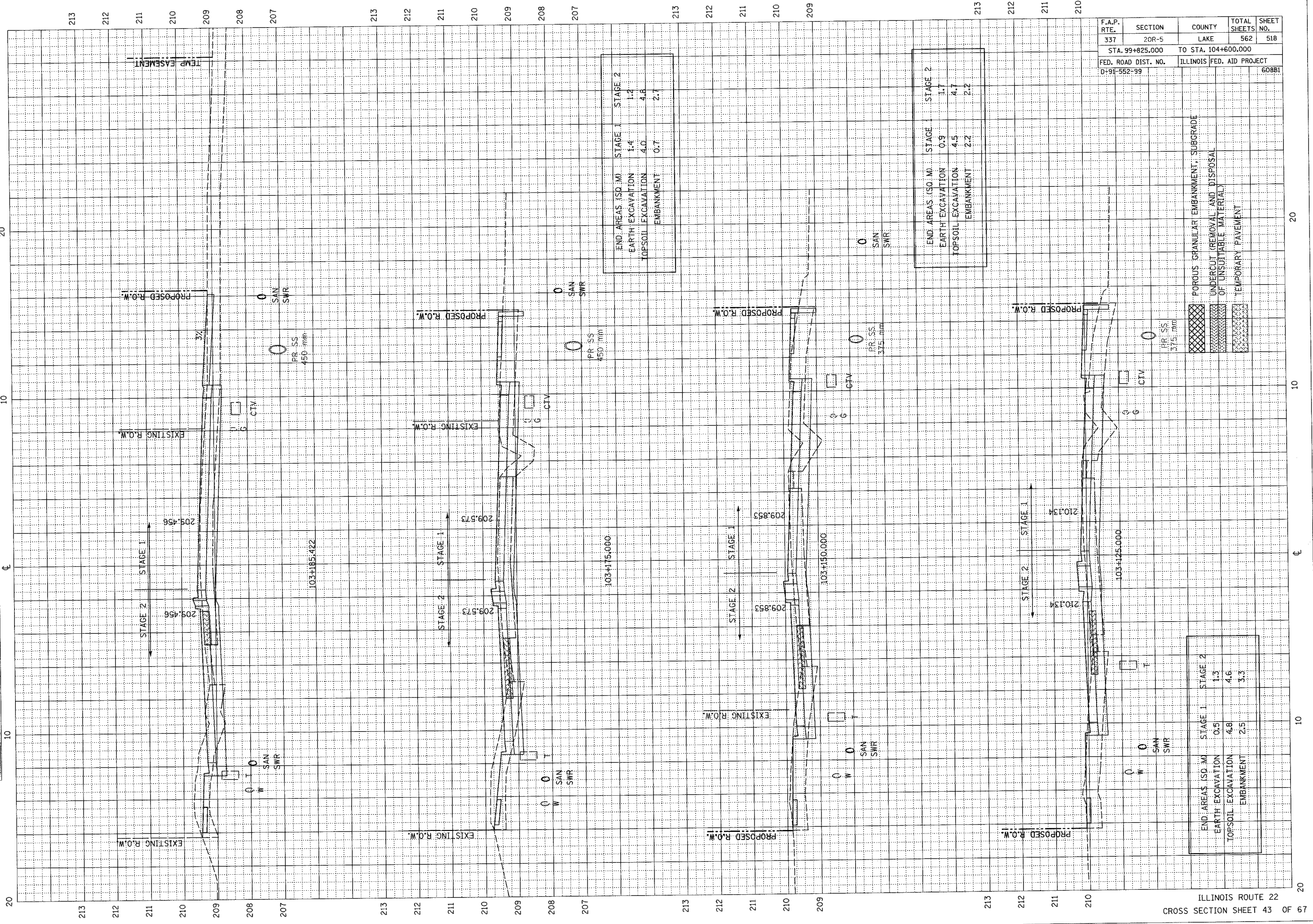


END AREAS (SQ. M)	STAGE 1	STAGE 2
EARTH EXCAVATION	0.2	0.8
TOPSOIL EXCAVATION	4.8	5.8
EMBANKMENT	3.6	7.4

FINAL SURVEY	DATE
SURVEY	BY
PLOTTED	
NOTE BOOK	
NO.	
AREAS CHECKED	

ORIGINAL SURVEY	DATE
SURVEY	BY
PLOTTED	
NOTE BOOK	
NO.	
AREAS CHECKED	

F.A.P. RTE.	SECTION	COUNTY	TOTAL SHEETS	SHEET NO.
337	20R-5	LAKE	562	518
STA. 99+825.000		TO STA. 104+600.000		
FED. ROAD DIST. NO.	ILLINOIS FED. AID PROJECT		60881	
D-91-552-99				



END AREAS (SO. M.)	STAGE 1	STAGE 2
EARTH EXCAVATION	1.4	1.2
TOPSOIL EXCAVATION	4.0	4.8
EMBANKMENT	0.7	2.7

END AREAS (SO. M.)	STAGE 1	STAGE 2
EARTH EXCAVATION	0.9	1.7
TOPSOIL EXCAVATION	4.5	4.7
EMBANKMENT	2.2	2.2

END AREAS (SO. M.)	STAGE 1	STAGE 2
EARTH EXCAVATION	0.5	1.3
TOPSOIL EXCAVATION	4.8	4.6
EMBANKMENT	2.5	3.3

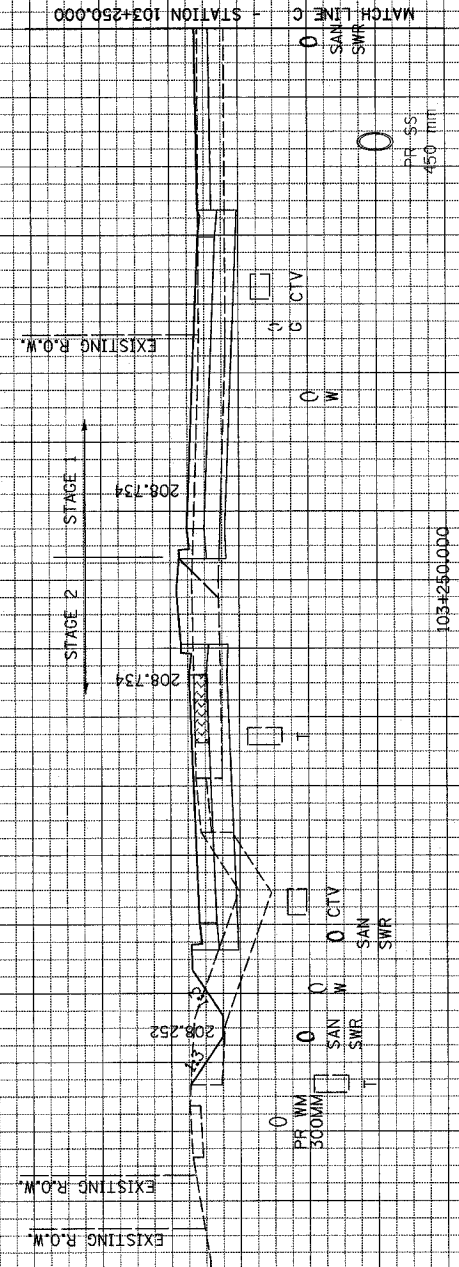
F.A.P. RTE.	SECTION	COUNTY	TOTAL SHEETS	SHEET NO.
337	20R-5	LAKE	562	519
STA. 99+825.000		TO STA. 104+600.000		
FED. ROAD DIST. NO.	ILLINOIS FED. AID PROJECT			
D-91-552-99	60881			

DESIGNED	BY	DATE
CHECKED	BY	DATE
APPROVED	BY	DATE
NO.	NO.	NO.

DESIGNED	BY	DATE
CHECKED	BY	DATE
APPROVED	BY	DATE
NO.	NO.	NO.

212 211 210 209 208 207 206

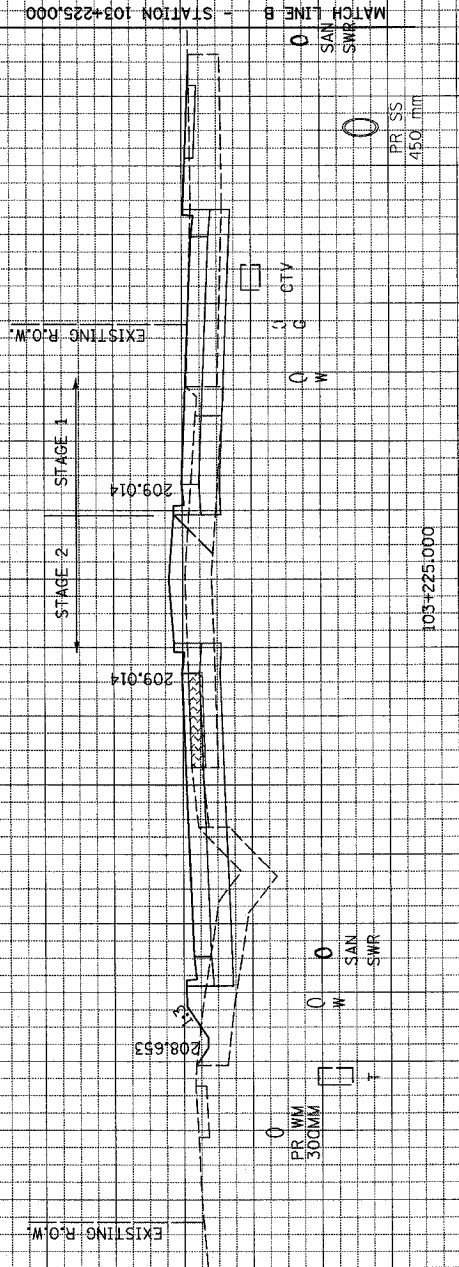
212 211 210 209 208 207 206



END AREAS (SQ M)	STAGE 1	STAGE 2
EARTH EXCAVATION	1.0	1.0
TOPSOIL EXCAVATION	3.4	0.0
EMBANKMENT	3.1	5.0

212 211 210 209 208 207 206

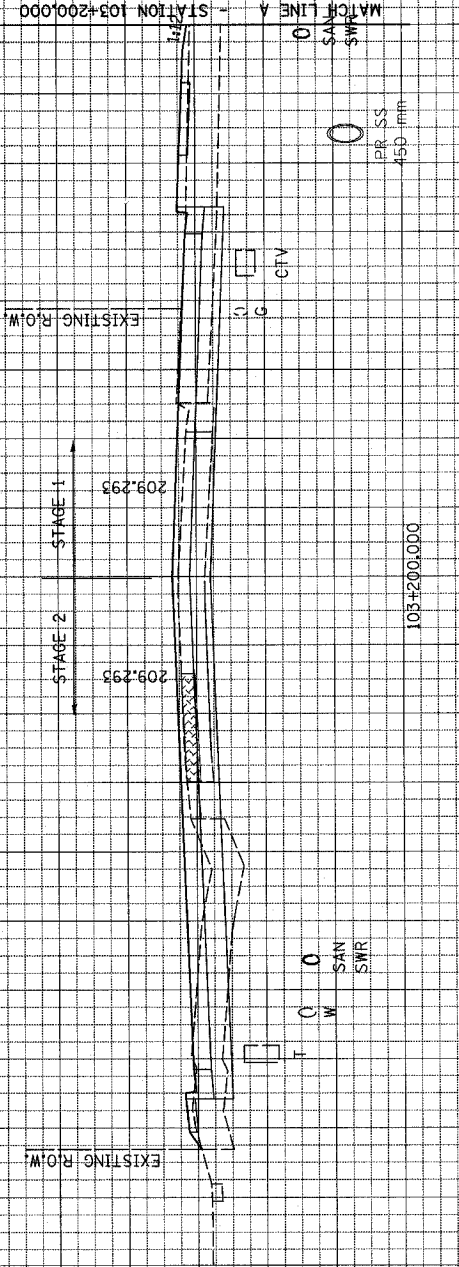
212 211 210 209 208 207 206



END AREAS (SQ M)	STAGE 1	STAGE 2
EARTH EXCAVATION	0.8	0.6
TOPSOIL EXCAVATION	3.2	4.3
EMBANKMENT	3.5	3.4

212 211 210 209 208 207 206

212 211 210 209 208 207 206



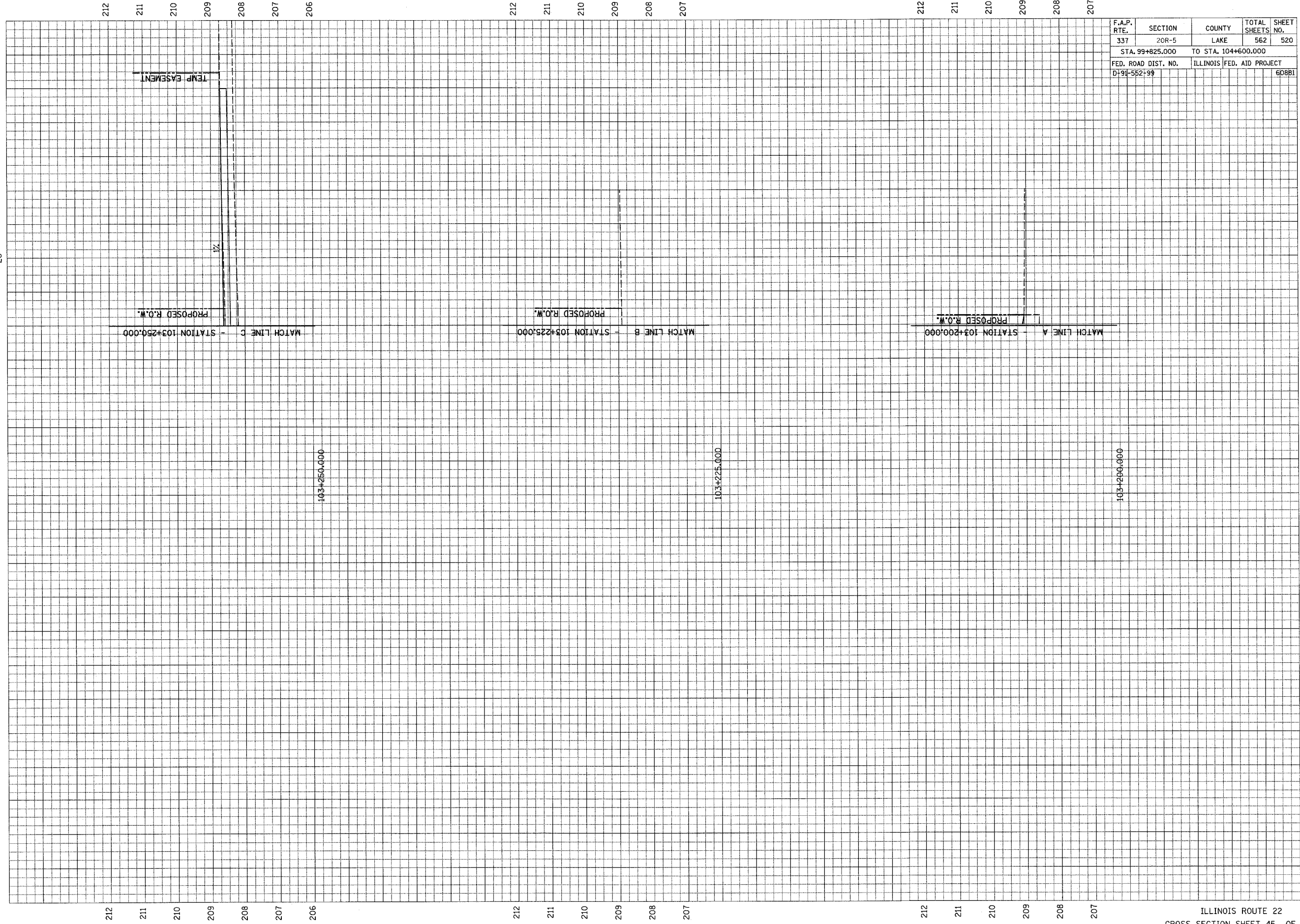
END AREAS (SQ M)	STAGE 1	STAGE 2
EARTH EXCAVATION	1.1	1.0
TOPSOIL EXCAVATION	4.4	5.2
EMBANKMENT	1.4	2.9

- POROUS GRANULAR EMBANKMENT, SUBGRADE
- UNDERCUT REMOVAL AND DISPOSAL OF UNSUITABLE MATERIAL
- TEMPORARY PAVEMENT

FINAL SURVEY	DATE
NO. _____	_____
BY _____	_____
PLOTTED	DATE
NO. _____	_____
BY _____	_____
AREAS CHECKED	_____

ORIGINAL SURVEY	DATE
NO. _____	_____
BY _____	_____
PLOTTED	DATE
NO. _____	_____
BY _____	_____
AREAS CHECKED	_____

F.A.P. RTE.	SECTION	COUNTY	TOTAL SHEETS	SHEET NO.
337	20R-5	LAKE	562	520
STA. 99+825.000		TO STA. 104+600.000		
FED. ROAD DIST. NO.	ILLINOIS FED. AID PROJECT			
D-91-552-99	608B1			



212  
211  
210  
209  
208  
207  
206  
205

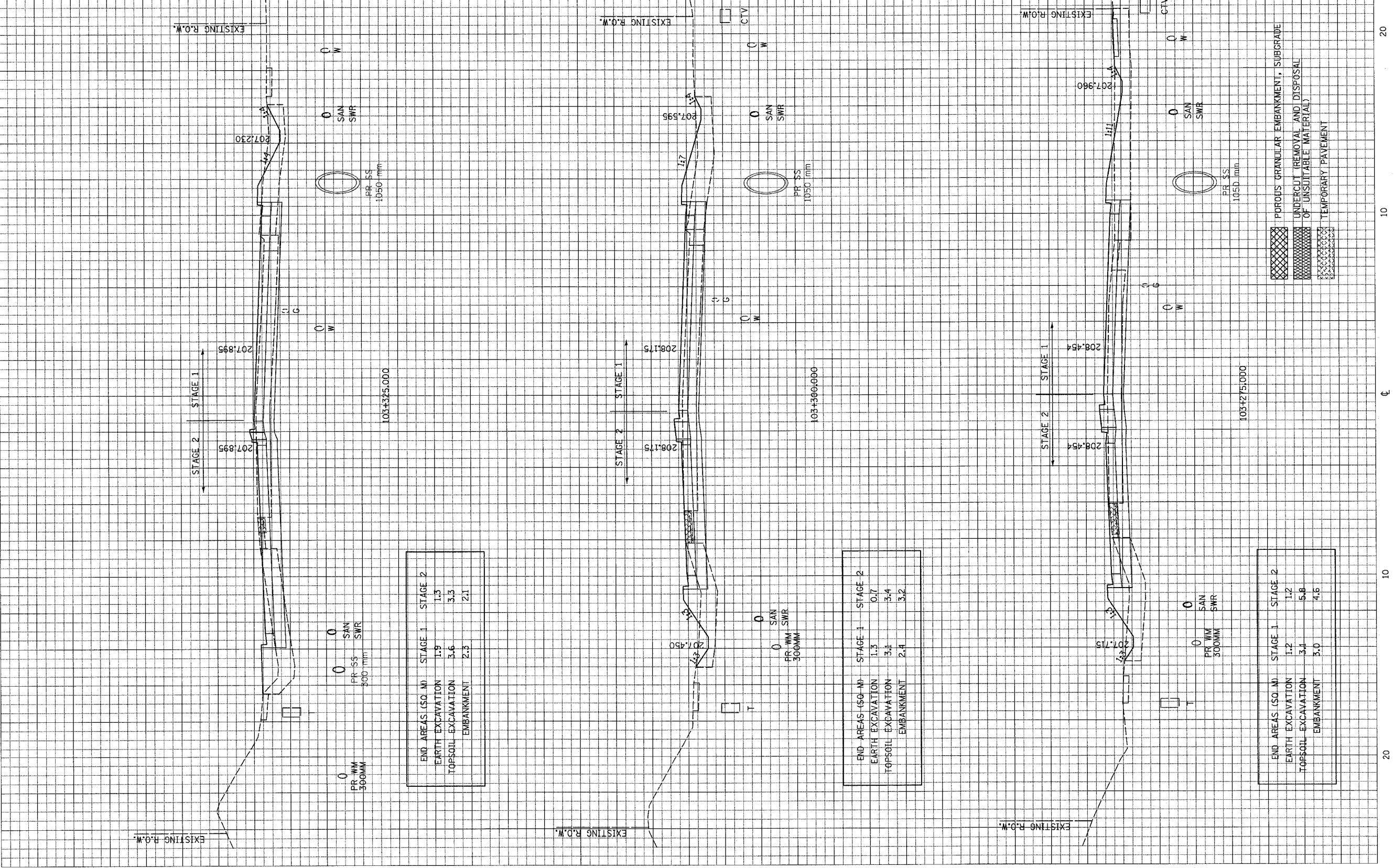
212  
211  
210  
209  
208  
207  
206  
205

212  
211  
210  
209  
208  
207  
206  
205

F.A.P. RTE.	SECTION	COUNTY	TOTAL SHEETS	SHEET NO.
337	20R-5	LAKE	562	521
STA. 99+825.000		TO STA. 104+600.000		
FED. ROAD DIST. NO.		ILLINOIS FED. AID PROJECT		
D-91-552-99		60881		

FINAL SURVEY	DATE
SAVED	
NOTE BOOK	
AREAS CHECKED	

ORIGINAL SURVEY	DATE
SAVED	
NOTE BOOK	
AREAS CHECKED	



END AREAS (SQ. M)	STAGE 1	STAGE 2
EARTH EXCAVATION	1.9	1.3
TOPSOIL EXCAVATION	3.6	3.3
EMBANKMENT	2.3	2.1

END AREAS (SQ. M)	STAGE 1	STAGE 2
EARTH EXCAVATION	1.3	0.7
TOPSOIL EXCAVATION	3.4	3.4
EMBANKMENT	2.4	3.2

END AREAS (SQ. M)	STAGE 1	STAGE 2
EARTH EXCAVATION	1.2	1.2
TOPSOIL EXCAVATION	3.4	5.8
EMBANKMENT	3.0	4.6

20

10

0

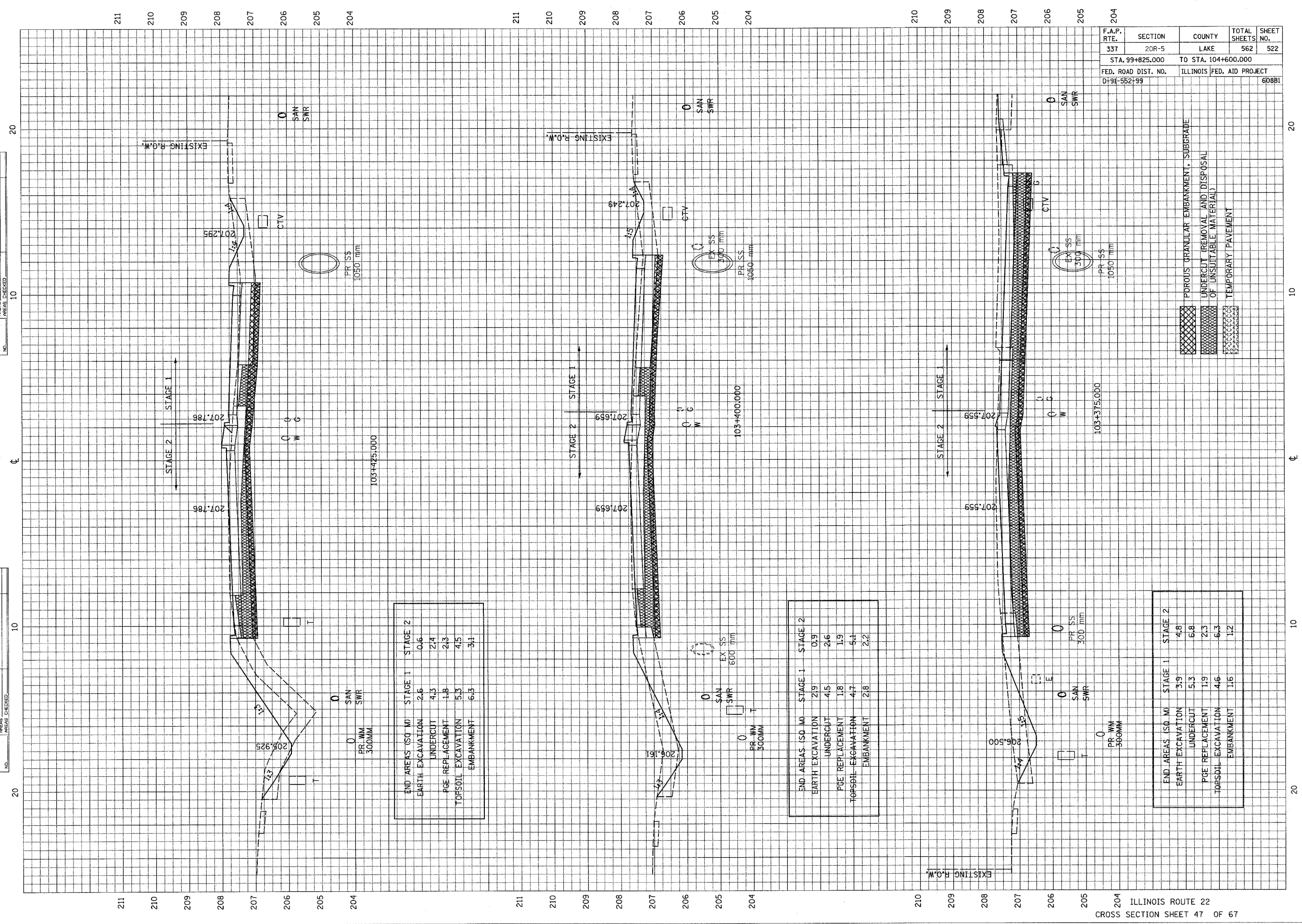
10

20

F.A.P. RTE.	SECTION	COUNTY	TOTAL SHEETS	SHEET NO.
337	20R-5	LAKE	562	522
STA. 99+825.000		TO STA. 104+600.000		
FED. ROAD DIST. NO.	ILLINOIS	FED. AID PROJECT		
D-91-552-99		60881		

FINAL SURVEY	BY	DATE
SURVEYED		
NOTED		
PLANNED		
AREAS CHECKED		

ORIGINAL SURVEY	BY	DATE
SURVEYED		
NOTED		
PLANNED		
AREAS CHECKED		



END AREAS (SQ. M)	STAGE 1	STAGE 2
EARTH EXCAVATION	2.6	0.6
UNDERCUT	4.3	2.4
PGE REPLACEMENT	1.8	2.3
TOPSOIL EXCAVATION	5.3	4.5
EMBANKMENT	6.3	3.1

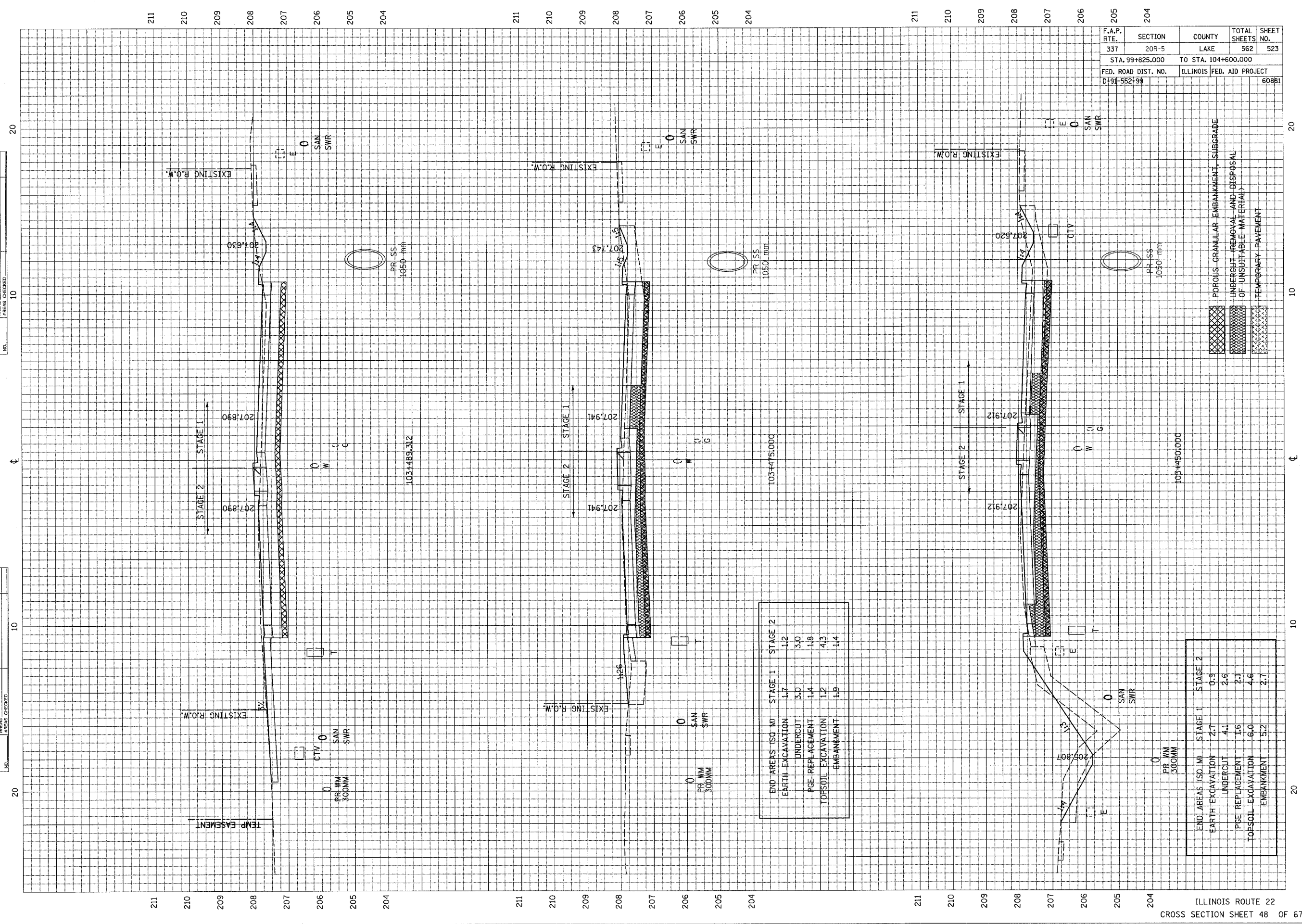
END AREAS (SQ. M)	STAGE 1	STAGE 2
EARTH EXCAVATION	2.9	0.9
UNDERCUT	4.5	2.6
PGE REPLACEMENT	1.8	1.9
TOPSOIL EXCAVATION	4.7	5.1
EMBANKMENT	2.8	2.2

END AREAS (SQ. M)	STAGE 1	STAGE 2
EARTH EXCAVATION	3.9	4.8
UNDERCUT	5.3	6.8
PGE REPLACEMENT	1.9	2.3
TOPSOIL EXCAVATION	4.6	6.3
EMBANKMENT	1.6	1.2

FINAL SURVEY	DATE
BURNED	BY
NOTE BOOK	
AREAS CHECKED	
NO.	

ORIGINAL SURVEY	DATE
BURNED	BY
NOTE BOOK	
AREAS CHECKED	
NO.	

F.A.P. RTE.	SECTION	COUNTY	TOTAL SHEETS	SHEET NO.
337	20R-5	LAKE	562	523
STA. 99+825.000		TO STA. 104+600.000		
FED. ROAD DIST. NO.	ILLINOIS FED. AID PROJECT		608B1	
D-91-552-99				



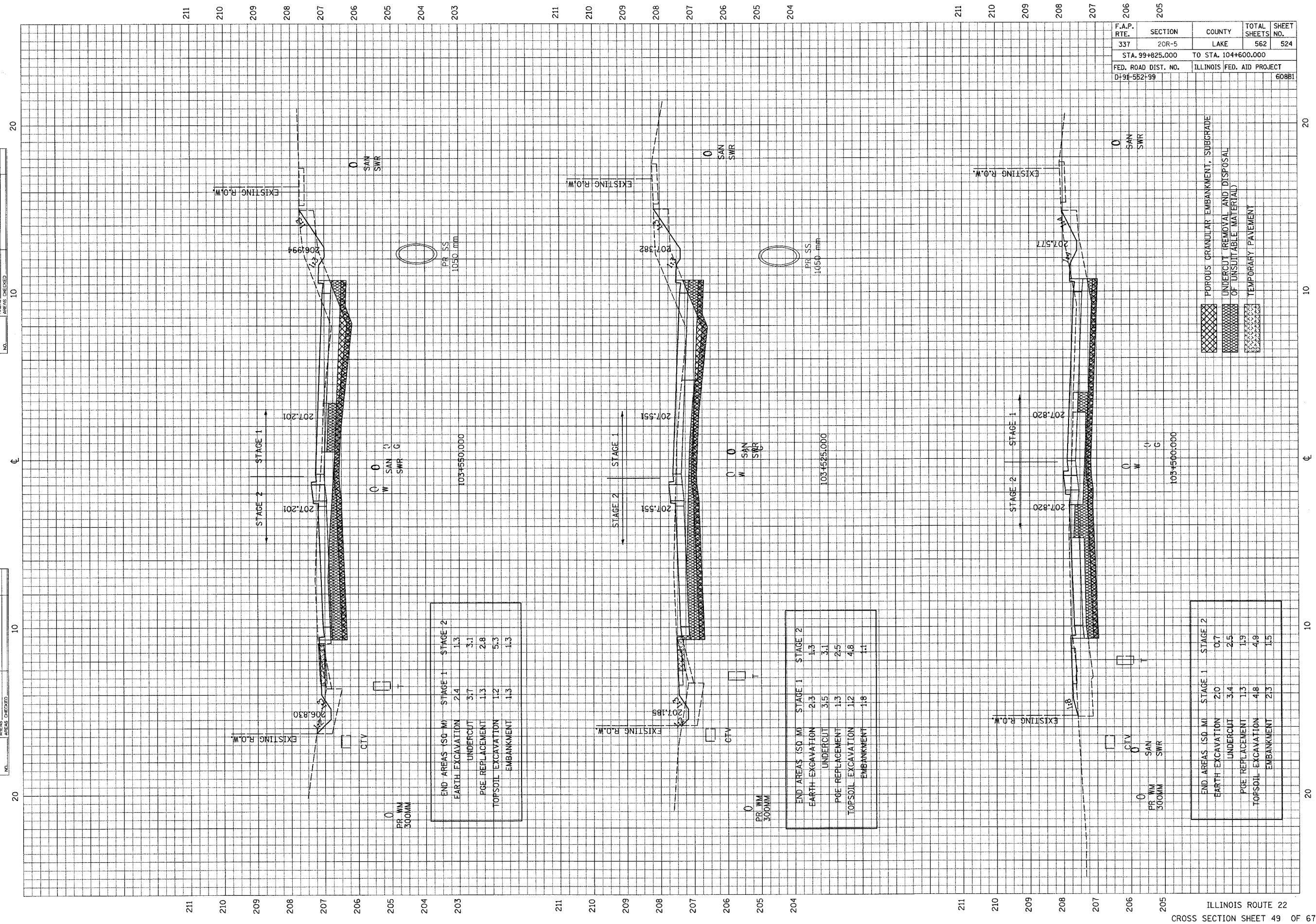
END AREAS (SQ M)	STAGE 1	STAGE 2
EARTH EXCAVATION	1.7	1.2
UNDERCUT	3.0	3.0
PGE REPLACEMENT	1.4	1.8
TOPSOIL EXCAVATION	1.2	4.3
EMBANKMENT	1.9	1.4

END AREAS (SQ M)	STAGE 1	STAGE 2
EARTH EXCAVATION	2.7	0.9
UNDERCUT	4.1	2.6
PGE REPLACEMENT	1.6	2.1
TOPSOIL EXCAVATION	6.0	4.6
EMBANKMENT	5.2	2.7

F.A.P. RTE.	SECTION	COUNTY	TOTAL SHEETS	SHEET NO.
337	20R-5	LAKE	562	524
STA. 99+825.000		TO STA. 104+600.000		
FED. ROAD DIST. NO.	ILLINOIS FED. AID PROJECT			
D-91-552-99	6088B1			

FINAL SURVEY	SURVEYED	DATE
NOTE BOOK	TOPPED	BY
AREAS CHECKED	TEMPLATE	
	AREAS	
	CHECKED	

ORIGINAL SURVEY	SURVEYED	DATE
NOTE BOOK	TOPPED	BY
AREAS CHECKED	TEMPLATE	
	AREAS	
	CHECKED	



END AREAS (SQ. M)	STAGE 1	STAGE 2
EARTH EXCAVATION	2.4	1.3
UNDERCUT	3.7	3.1
PGE REPLACEMENT	1.3	2.8
TOPSOIL EXCAVATION	1.2	5.3
EMBANKMENT	1.3	1.3

END AREAS (SQ. M)	STAGE 1	STAGE 2
EARTH EXCAVATION	2.3	1.3
UNDERCUT	3.5	3.1
PGE REPLACEMENT	1.3	2.5
TOPSOIL EXCAVATION	1.2	4.8
EMBANKMENT	1.8	1.1

END AREAS (SQ. M)	STAGE 1	STAGE 2
EARTH EXCAVATION	2.0	0.7
UNDERCUT	3.4	2.5
PGE REPLACEMENT	1.3	1.9
TOPSOIL EXCAVATION	4.8	4.9
EMBANKMENT	2.3	1.5



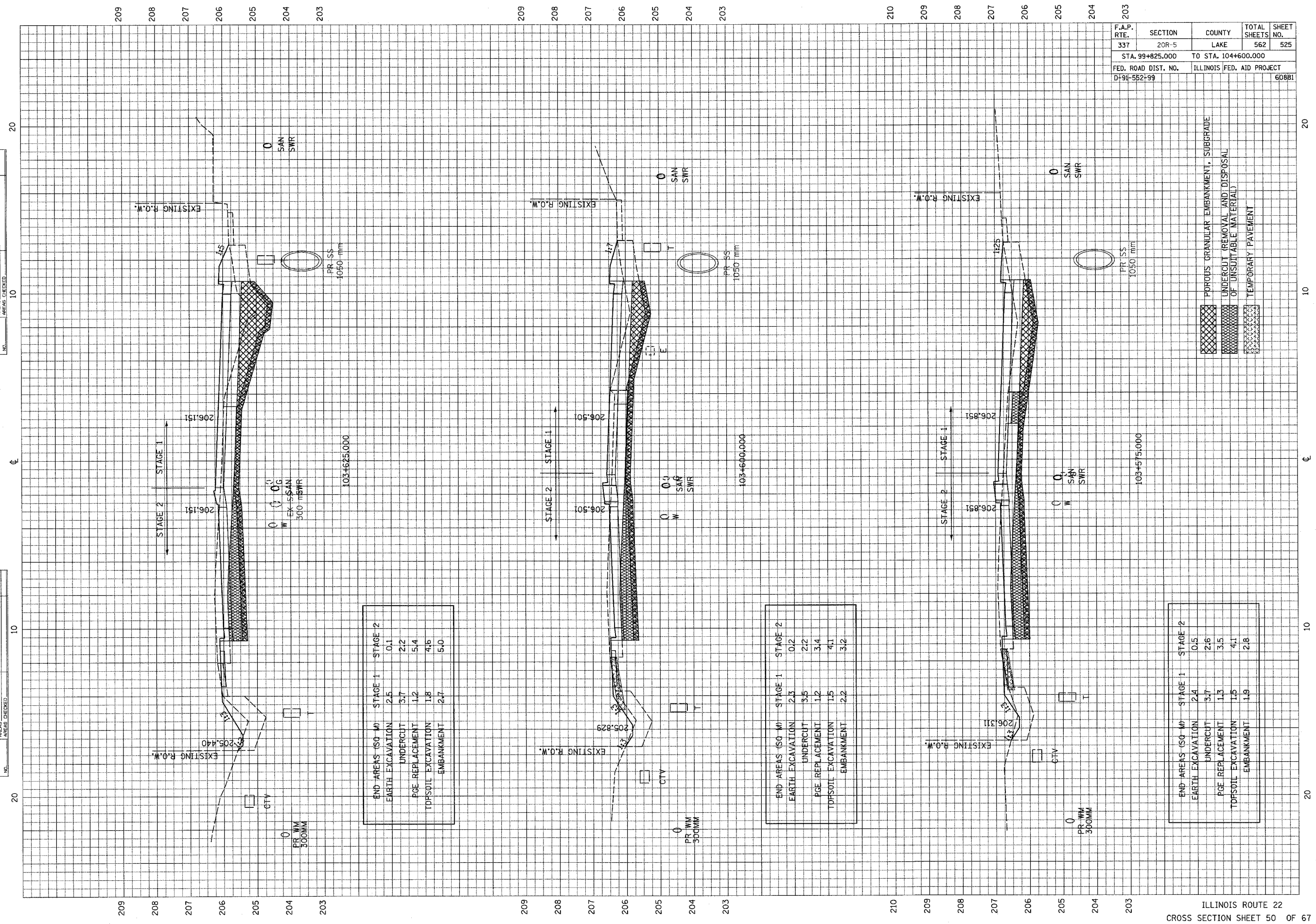


163270242543414 99 03/24/2004 07:06:12

DATE	
BY	
FINAL SURVEY	
NOTE BOOK	
AREAS CHECKED	

DATE	
BY	
ORIGINAL SURVEY	
NOTE BOOK	
AREAS CHECKED	

F.A.P. RTE.	SECTION	COUNTY	TOTAL SHEETS	SHEET NO.
337	20R-5	LAKE	562	525
STA. 99+825.000		TO STA. 104+600.000		
FED. ROAD DIST. NO.	ILLINOIS FED. AID PROJECT			
D-91-552-99	60881			



END AREAS (SQ M)	STAGE 1	STAGE 2
EARTH EXCAVATION	2.5	0.1
UNDERCUT	3.7	2.2
PGE REPLACEMENT	1.2	5.4
TOPSOIL EXCAVATION	1.8	4.6
EMBANKMENT	2.7	5.0

END AREAS (SQ M)	STAGE 1	STAGE 2
EARTH EXCAVATION	2.3	0.2
UNDERCUT	3.5	2.2
PGE REPLACEMENT	1.2	3.4
TOPSOIL EXCAVATION	1.5	4.1
EMBANKMENT	2.2	3.2

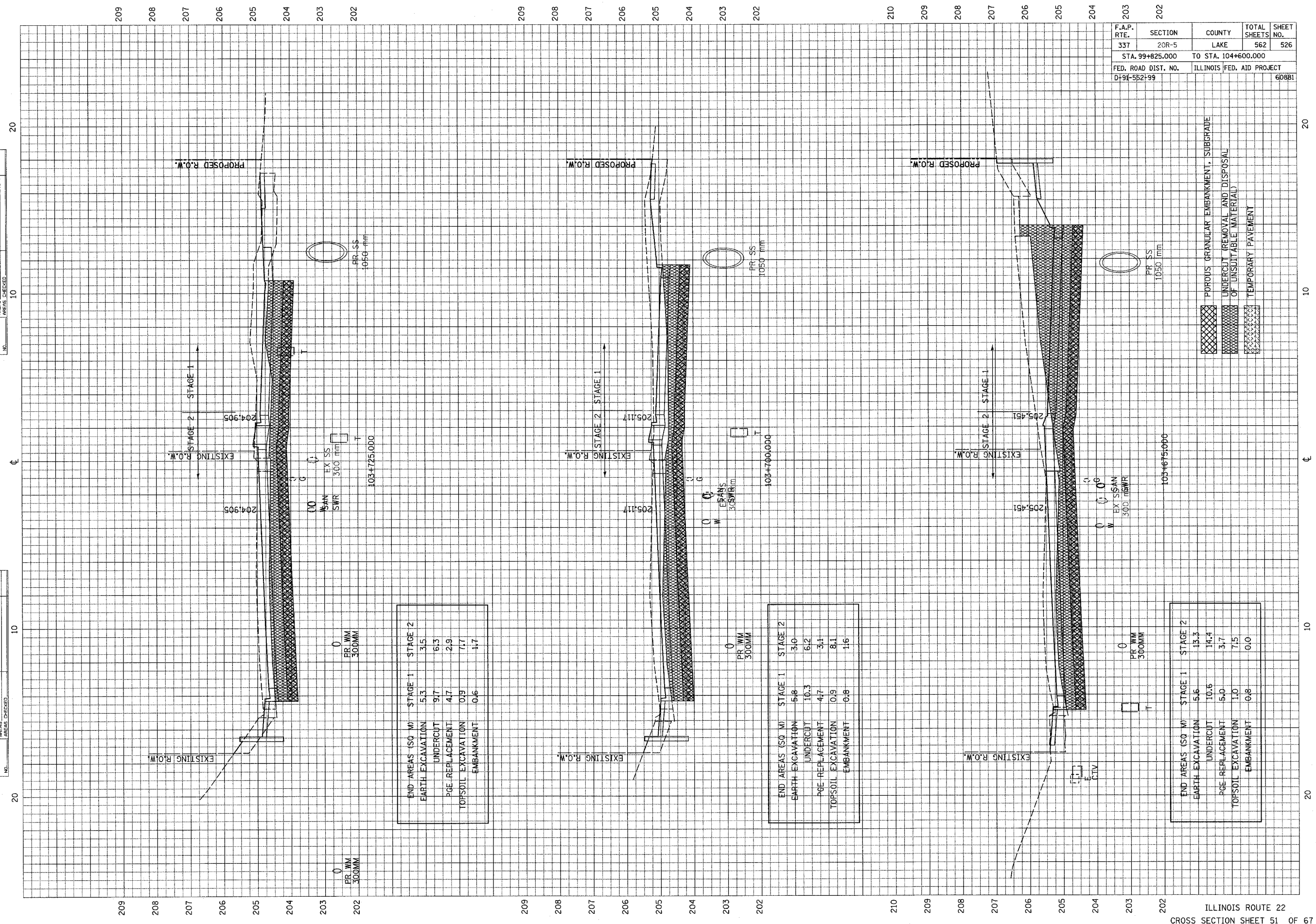
END AREAS (SQ M)	STAGE 1	STAGE 2
EARTH EXCAVATION	2.4	0.5
UNDERCUT	3.7	2.6
PGE REPLACEMENT	1.3	3.5
TOPSOIL EXCAVATION	1.5	4.1
EMBANKMENT	1.9	2.8

- POROUS GRANULAR EMBANKMENT, SUBGRADE
- UNDERCUT REMOVAL AND DISPOSAL OF UNSUITABLE MATERIAL
- TEMPORARY PAVEMENT

F.A.P. RTE.	SECTION	COUNTY	TOTAL SHEETS	SHEET NO.
337	20R-5	LAKE	562	526
STA. 99+825.000		TO STA. 104+600.000		
FED. ROAD DIST. NO.		ILLINOIS FED. AID PROJECT		
D+91-552-99		60881		

FINAL SURVEY	BY	DATE
SURVEYED		
NOTE BOOK		
AREAS CHECKED		
PRER		

ORIGINAL SURVEY	BY	DATE
SURVEYED		
NOTE BOOK		
AREAS CHECKED		
PRER		



END AREAS (SQ M)	STAGE 1	STAGE 2
EARTH EXCAVATION	5.3	3.5
UNDERCUT	9.7	6.3
PGE REPLACEMENT	4.7	2.9
TOPSOIL EXCAVATION	0.9	7.7
EMBANKMENT	0.6	1.7

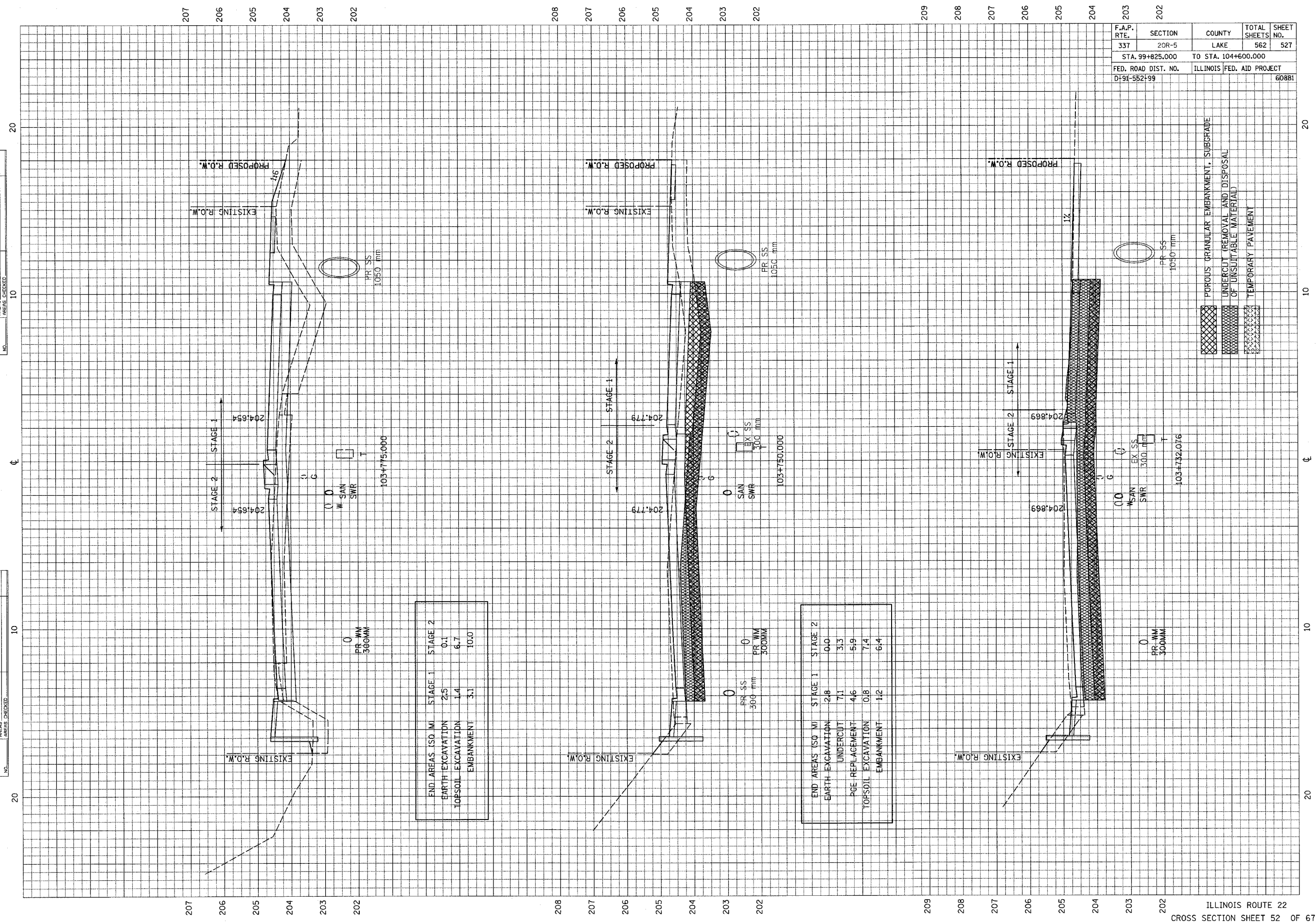
END AREAS (SQ M)	STAGE 1	STAGE 2
EARTH EXCAVATION	5.8	3.0
UNDERCUT	10.3	6.2
PGE REPLACEMENT	4.7	3.1
TOPSOIL EXCAVATION	0.9	8.1
EMBANKMENT	0.8	1.6

END AREAS (SQ M)	STAGE 1	STAGE 2
EARTH EXCAVATION	5.6	13.3
UNDERCUT	10.6	14.4
PGE REPLACEMENT	5.0	3.7
TOPSOIL EXCAVATION	1.0	7.5
EMBANKMENT	0.8	0.0

F.A.P. RTE.	SECTION	COUNTY	TOTAL SHEETS	SHEET NO.
337	20R-5	LAKE	562	527
STA. 99+825.000		TO STA. 104+600.000		
FED. ROAD DIST. NO.		ILLINOIS FED. AID PROJECT		
D-91-552-99		6088B1		

FINAL SURVEY	DATE
NO. _____	_____
BY _____	_____
DATE _____	_____
NO. _____	_____
BY _____	_____
DATE _____	_____
NO. _____	_____
BY _____	_____
DATE _____	_____
NO. _____	_____

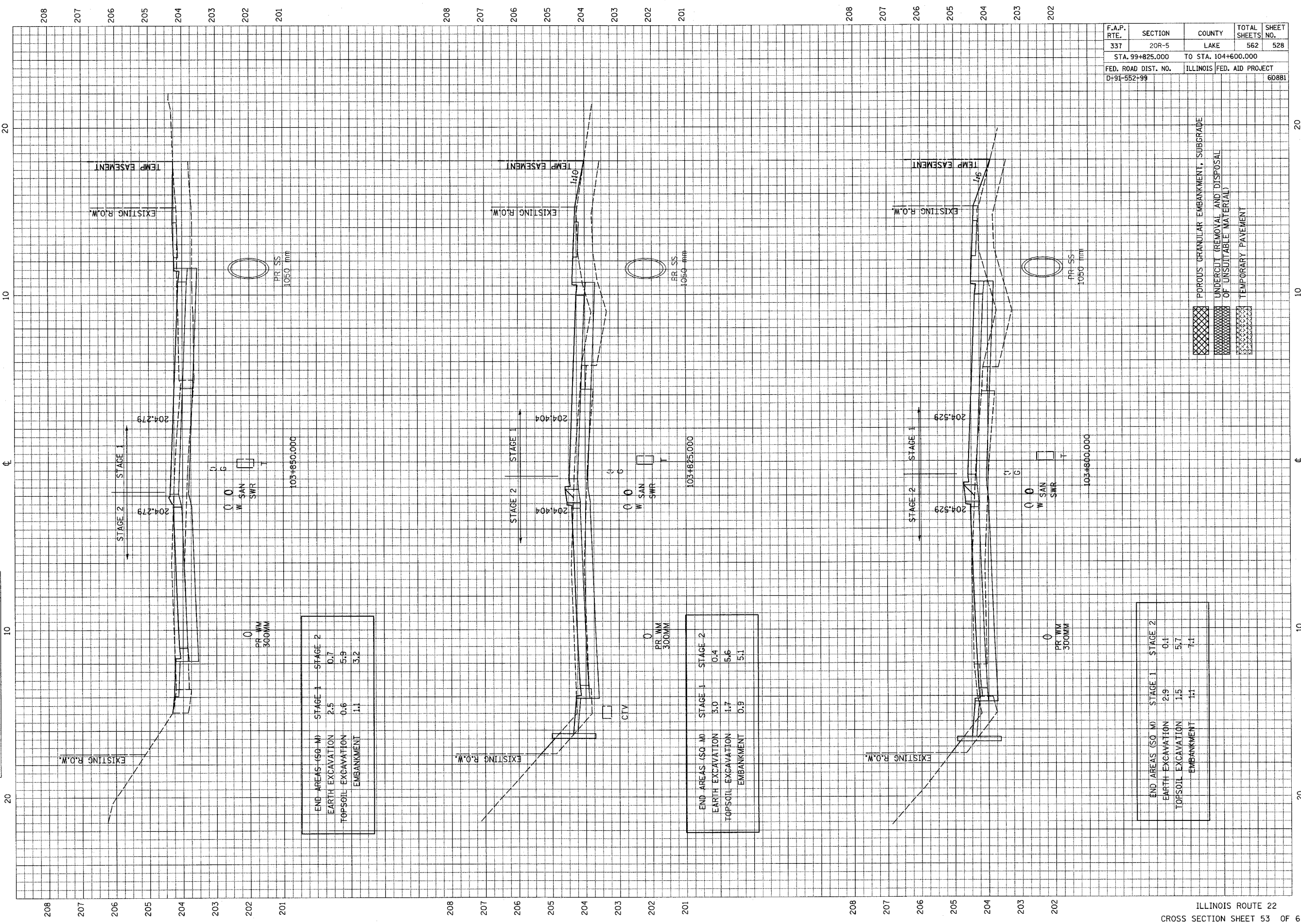
ORIGINAL SURVEY	DATE
NO. _____	_____
BY _____	_____
DATE _____	_____
NO. _____	_____
BY _____	_____
DATE _____	_____
NO. _____	_____
BY _____	_____
DATE _____	_____
NO. _____	_____



F.A.P. RTE.	SECTION	COUNTY	TOTAL SHEETS	SHEET NO.
337	20R-5	LAKE	562	528
STA. 99+825.000		TO STA. 104+600.000		
FED. ROAD DIST. NO.	ILLINOIS	FED. AID PROJECT		
D-51-552-99		60881		

FINAL SURVEY NOTE BOOK NO. \_\_\_\_\_  
 REVISED SURVEY NOTE BOOK NO. \_\_\_\_\_  
 DATE \_\_\_\_\_

ORIGINAL SURVEY NOTE BOOK NO. \_\_\_\_\_  
 DATE \_\_\_\_\_



END AREAS (SQ. M)	STAGE 1	STAGE 2
EARTH EXCAVATION	2.5	0.7
TOPSOIL EXCAVATION	0.6	5.9
EMBANKMENT	1.1	3.2

END AREAS (SQ. M)	STAGE 1	STAGE 2
EARTH EXCAVATION	3.0	0.4
TOPSOIL EXCAVATION	1.7	5.6
EMBANKMENT	0.9	5.1

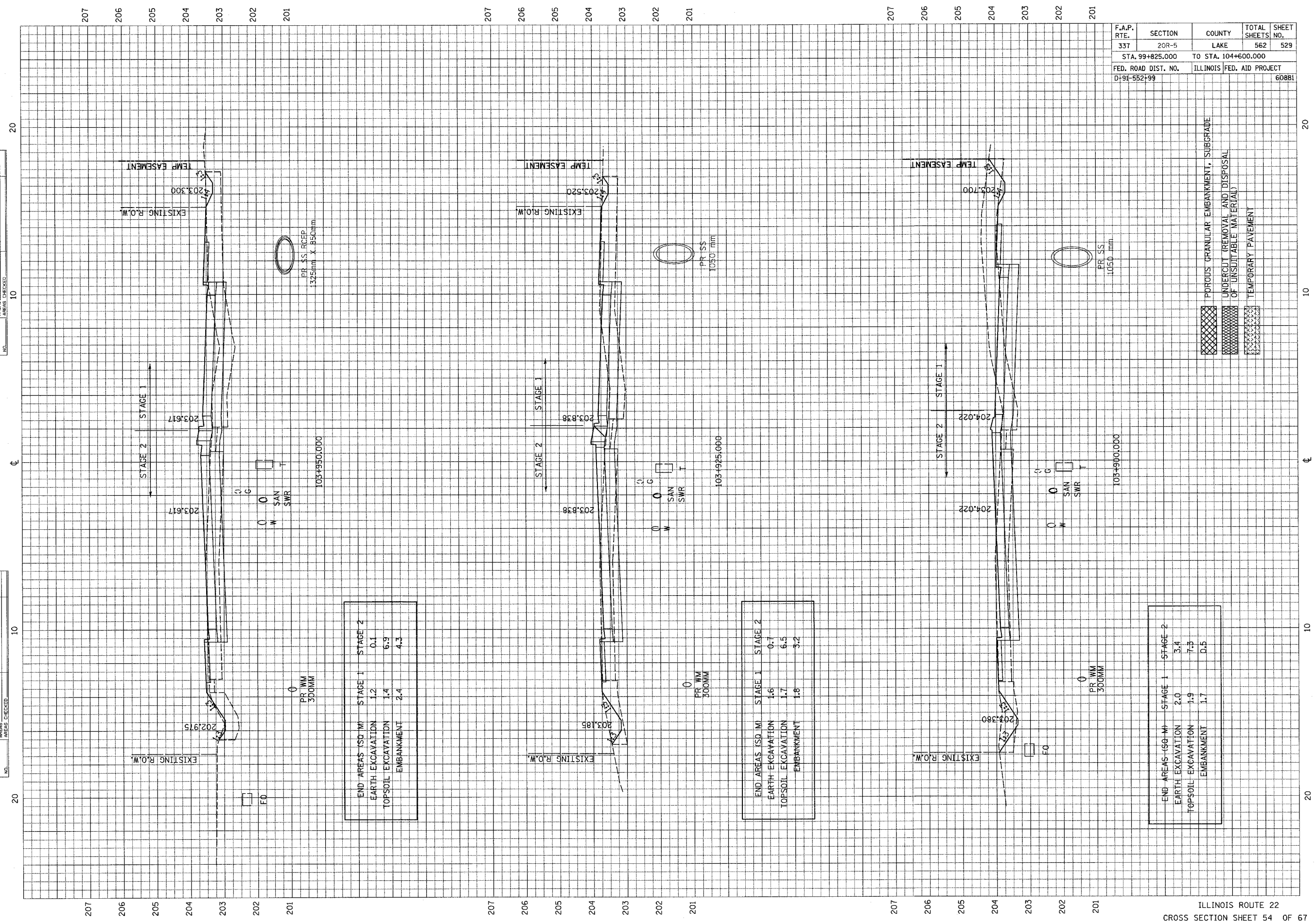
END AREAS (SQ. M)	STAGE 1	STAGE 2
EARTH EXCAVATION	2.9	0.1
TOPSOIL EXCAVATION	1.5	5.7
EMBANKMENT	1.1	7.1

- ☒ POROUS GRANULAR EMBANKMENT, SUBGRADE
- ☒ UNDERCUT (REMOVAL AND DISPOSAL OF UNSUITABLE MATERIAL)
- ☒ TEMPORARY PAVEMENT

FINAL SURVEY	DATE
BY	
NO. CHECKED	
AREAS	
TEMP. EASEMENT	
NOTE BOOK	
NO.	

ORIGINAL SURVEY	DATE
BY	
NO. CHECKED	
AREAS	
TEMP. EASEMENT	
NOTE BOOK	
NO.	

F.A.P. RTE.	SECTION	COUNTY	TOTAL SHEETS	SHEET NO.
337	20R-5	LAKE	562	529
STA. 99+825.000		TO STA. 104+600.000		
FED. ROAD DIST. NO.		ILLINOIS FED. AID PROJECT		
D-91-552-99		60881		



END AREAS (SQ. M)	STAGE 1	STAGE 2
EARTH EXCAVATION	1.2	0.1
TOPSOIL EXCAVATION	1.4	6.9
EMBANKMENT	2.4	4.3

END AREAS (SQ. M)	STAGE 1	STAGE 2
EARTH EXCAVATION	4.6	0.7
TOPSOIL EXCAVATION	1.7	6.5
EMBANKMENT	1.8	3.2

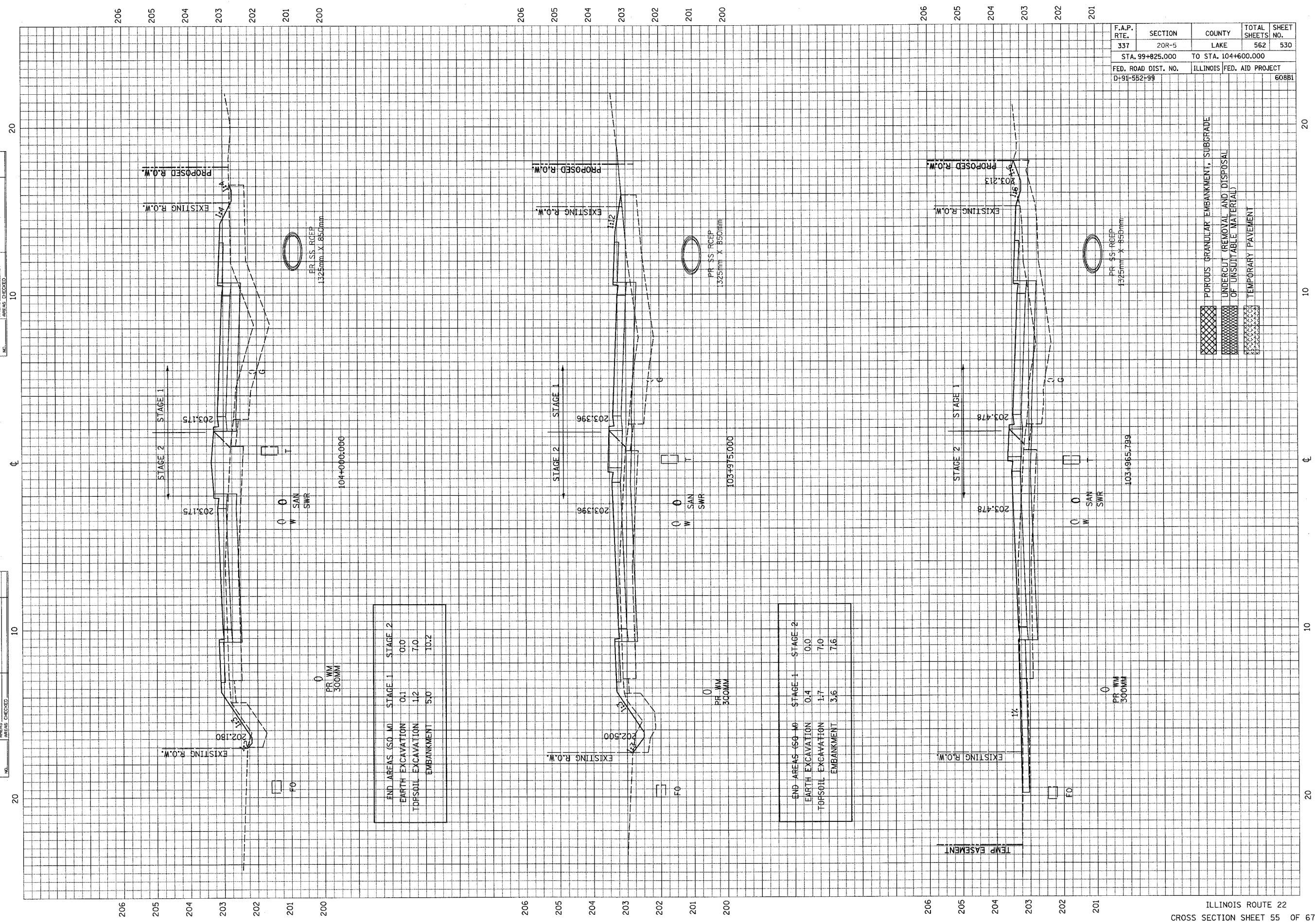
END AREAS (SQ. M)	STAGE 1	STAGE 2
EARTH EXCAVATION	2.0	3.4
TOPSOIL EXCAVATION	1.9	7.3
EMBANKMENT	1.7	0.5

- POROUS GRANULAR EMBANKMENT, SUBGRADE
- UNDERCUT (REMOVAL AND DISPOSAL OF UNSUITABLE MATERIAL)
- TEMPORARY PAVEMENT

F.A.P. RTE.	SECTION	COUNTY	TOTAL SHEETS	SHEET NO.
337	20R-5	LAKE	562	530
STA. 99+825.000		TO STA. 104+600.000		
FED. ROAD DIST. NO.	ILLINOIS	FED. AID PROJECT	60881	
D-91-552-99				

FINAL SURVEY	SURVEYED	BY	DATE
NOTE BOOK NO.	TEMPLATE AREAS CHECKED		
	REVISIONS		

ORIGINAL SURVEY	SURVEYED	BY	DATE
NOTE BOOK NO.	TEMPLATE AREAS CHECKED		
	REVISIONS		



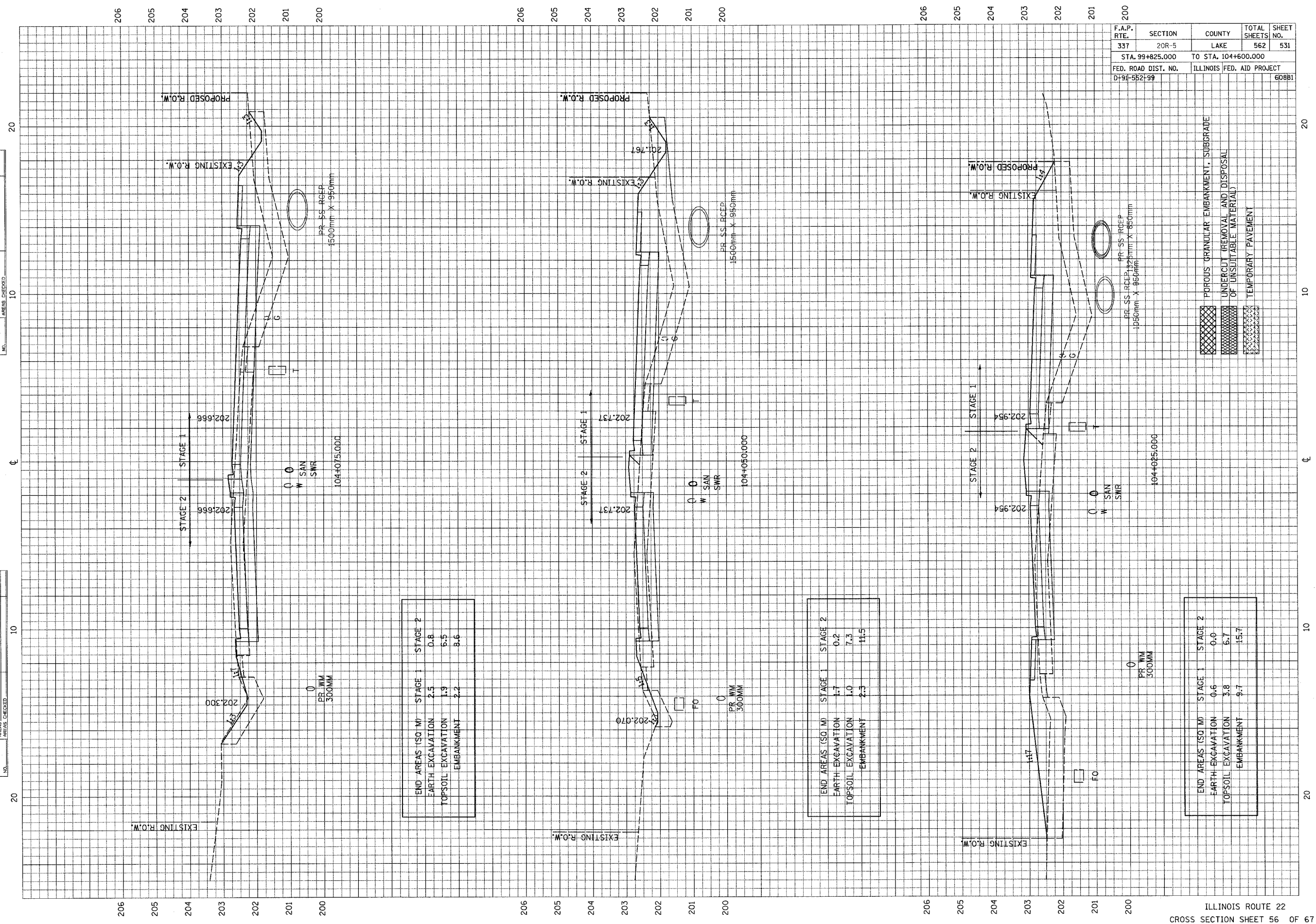
END AREAS (SQ M)	STAGE 1	STAGE 2
EARTH EXCAVATION	0.1	0.0
TOPSOIL EXCAVATION	1.2	7.0
EMBANKMENT	5.0	10.2

END AREAS (SQ M)	STAGE 1	STAGE 2
EARTH EXCAVATION	0.4	0.0
TOPSOIL EXCAVATION	1.7	7.0
EMBANKMENT	3.6	7.6

F.A.P. RTE.	SECTION	COUNTY	TOTAL SHEETS	SHEET NO.
337	20R-5	LAKE	562	531
STA. 99+825.000		TO STA. 104+600.000		
FED. ROAD DIST. NO.		ILLINOIS FED. AID PROJECT		
D+1-151-652-99		60881		

FINAL SURVEY	BY	DATE
NOTE BOOK NO.		
AREAS CHECKED		

ORIGINAL SURVEY	BY	DATE
NOTE BOOK NO.		
AREAS CHECKED		



END AREAS (SQ M)	STAGE 1	STAGE 2
EARTH EXCAVATION	2.5	0.8
TOPSOIL EXCAVATION	1.9	5.5
EMBANKMENT	2.2	8.6

END AREAS (SQ M)	STAGE 1	STAGE 2
EARTH EXCAVATION	1.7	0.2
TOPSOIL EXCAVATION	1.0	7.3
EMBANKMENT	2.3	11.5

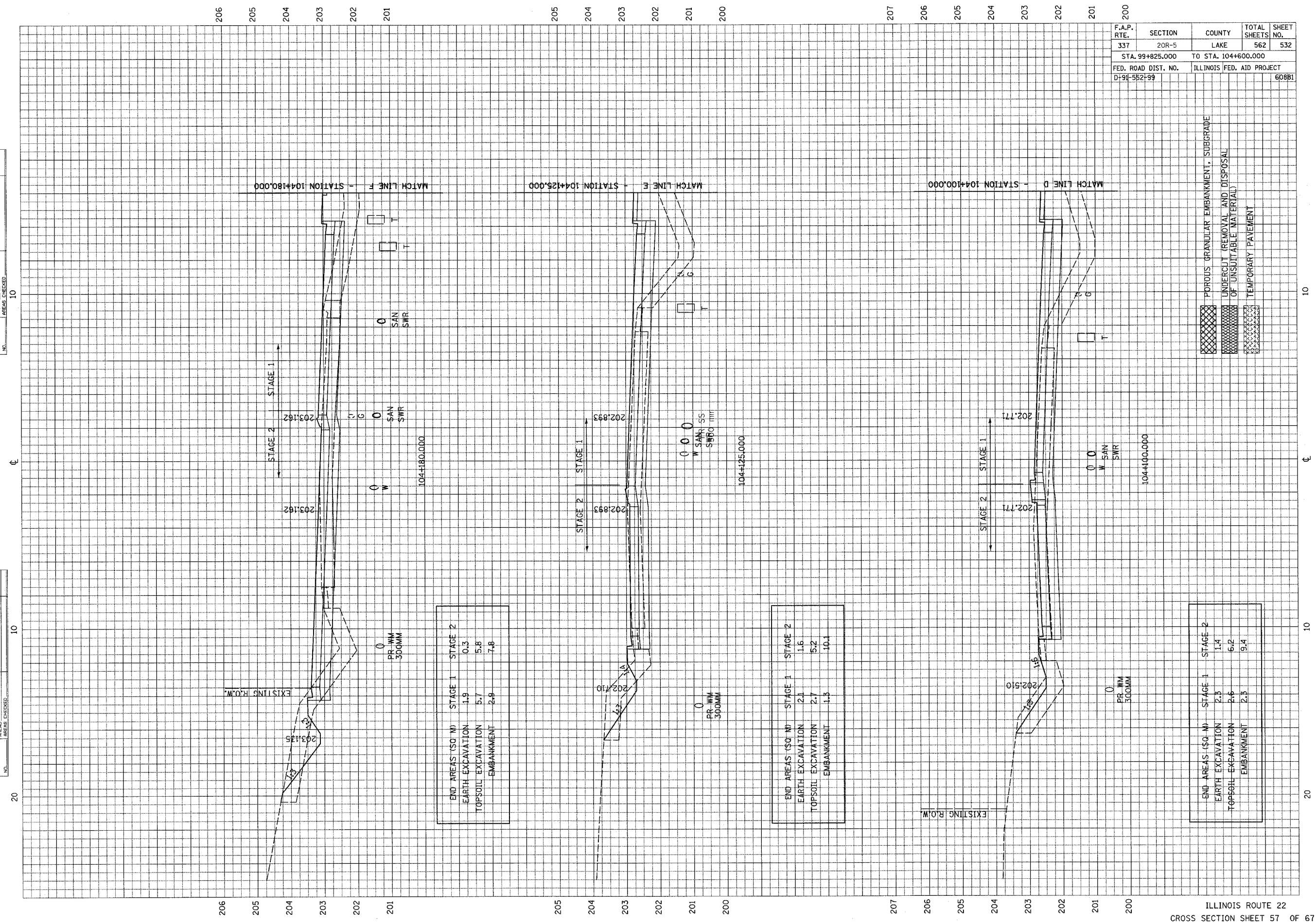
END AREAS (SQ M)	STAGE 1	STAGE 2
EARTH EXCAVATION	0.6	0.0
TOPSOIL EXCAVATION	3.8	5.7
EMBANKMENT	9.7	15.7

03/25/2004 07:59:14 AM

F.A.P. RTE.	SECTION	COUNTY	TOTAL SHEETS	SHEET NO.
337	20R-5	LAKE	562	532
STA. 99+825.000		TO STA. 104+600.000		
FED. ROAD DIST. NO.		ILLINOIS FED. AID PROJECT		
D-91-552-99		60881		

FINAL SURVEY	DATE
NO. _____	_____
BY _____	_____
DATE _____	_____
NO. _____	_____
BY _____	_____
DATE _____	_____

ORIGINAL SURVEY	DATE
NO. _____	_____
BY _____	_____
DATE _____	_____
NO. _____	_____
BY _____	_____
DATE _____	_____



END AREAS (SQ. M)	STAGE 1	STAGE 2
EARTH EXCAVATION	1.9	0.3
TOPSOIL EXCAVATION	5.7	5.8
EMBANKMENT	2.8	7.8

END AREAS (SQ. M)	STAGE 1	STAGE 2
EARTH EXCAVATION	2.1	1.6
TOPSOIL EXCAVATION	2.7	5.2
EMBANKMENT	1.3	10.1

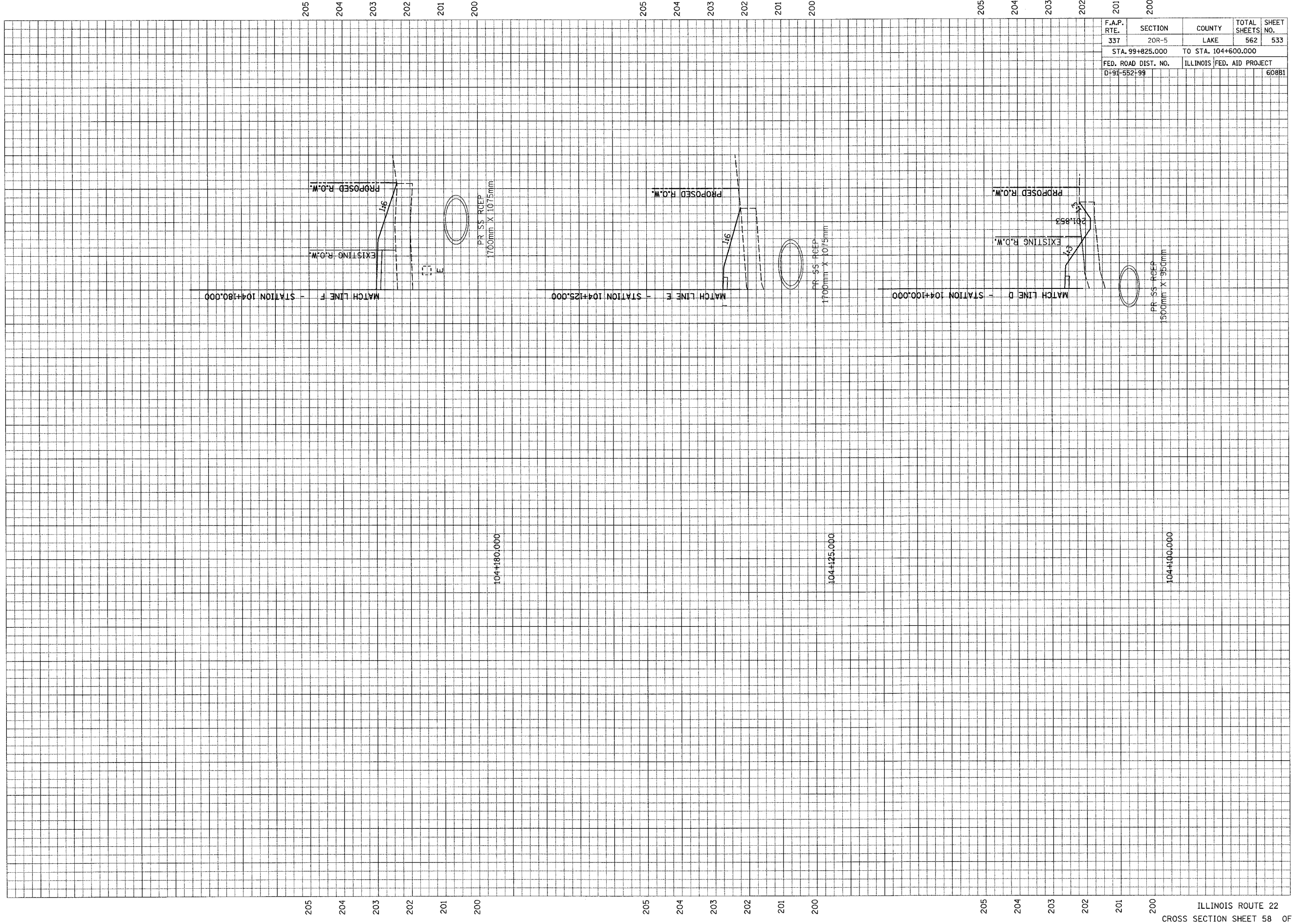
END AREAS (SQ. M)	STAGE 1	STAGE 2
EARTH EXCAVATION	2.5	1.4
TOPSOIL EXCAVATION	2.6	6.2
EMBANKMENT	2.5	9.4



FINAL SURVEY	DATE
SURVEYED	BY
NOTE BOOK	NO.
AREAS CHECKED	

ORIGINAL SURVEY	DATE
SURVEYED	BY
NOTE BOOK	NO.
AREAS CHECKED	

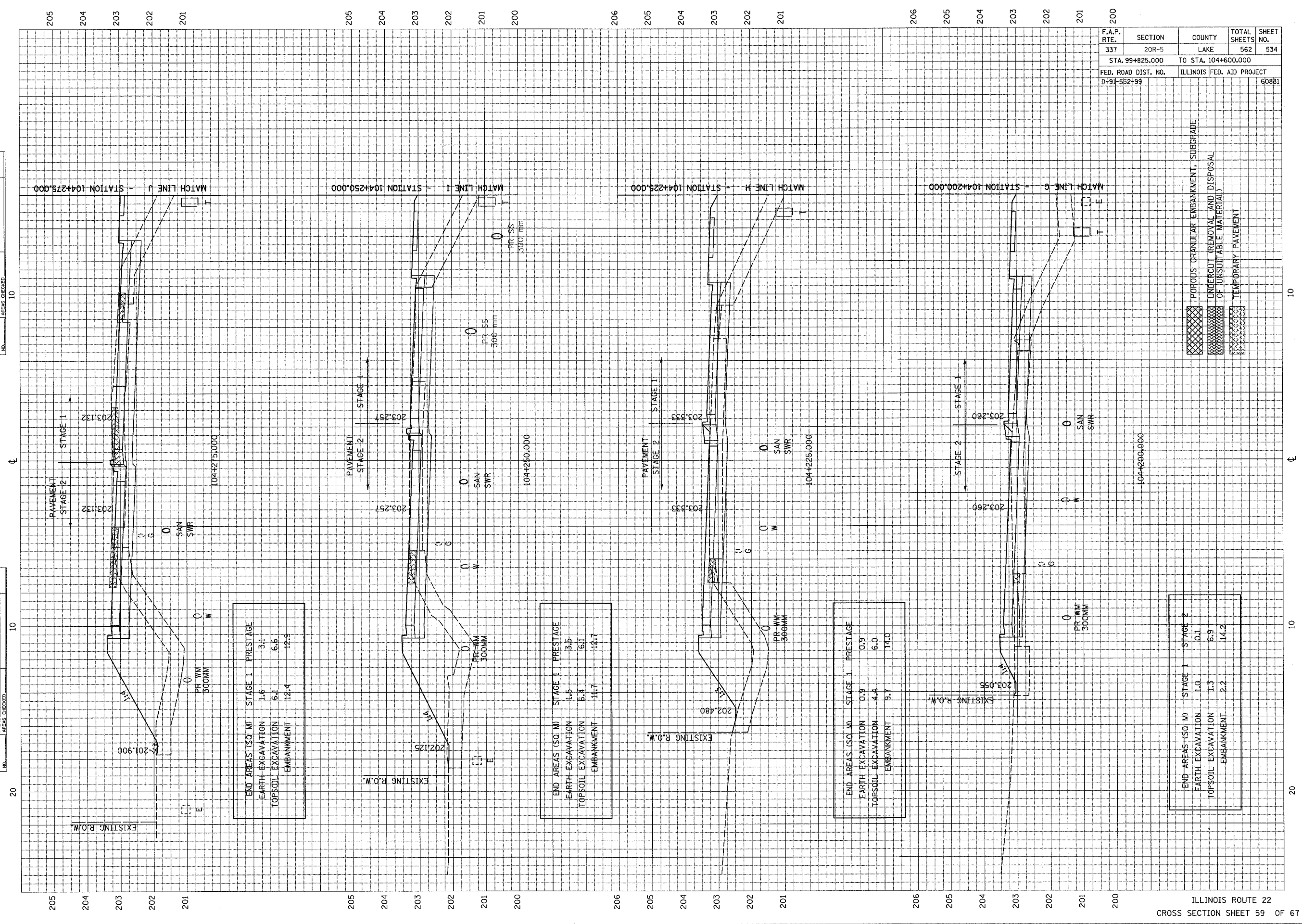
F.A.P. RTE.	SECTION	COUNTY	TOTAL SHEETS	SHEET NO.
337	20R-5	LAKE	562	533
STA. 99+825.000		TO STA. 104+600.000		
FED. ROAD DIST. NO.	ILLINOIS FED. AID PROJECT			60881
D-91-552-99				



F.A.P. RTE.	SECTION	COUNTY	TOTAL SHEETS	SHEET NO.
337	20R-5	LAKE	562	534
STA. 99+825.000		TO STA. 104+600.000		
FED. ROAD DIST. NO.	ILLINOIS FED. AID PROJECT			
D-91-552-99	60881			

FINAL SURVEY	BY	DATE
REVISIONS		
NOTED		
PLOTTED		
TEMPLATE		
NOTE BOOK		
AREAS CHECKED		
NO.		

ORIGINAL SURVEY	BY	DATE
REVISIONS		
NOTED		
PLOTTED		
TEMPLATE		
NOTE BOOK		
AREAS CHECKED		
NO.		



	POROUS GRANULAR EMBANKMENT, SUBGRADE
	UNDERCUT (REMOVAL AND DISPOSAL OF UNSUITABLE MATERIAL)
	TEMPORARY PAVEMENT

END AREAS (SQ. M)	STAGE 1	PRESTAGE
EARTH EXCAVATION	1.6	3.1
TOPSOIL EXCAVATION	6.1	6.6
EMBANKMENT	12.4	12.5

END AREAS (SQ. M)	STAGE 1	PRESTAGE
EARTH EXCAVATION	1.5	3.5
TOPSOIL EXCAVATION	6.4	6.1
EMBANKMENT	11.7	12.7

END AREAS (SQ. M)	STAGE 1	PRESTAGE
EARTH EXCAVATION	0.9	0.9
TOPSOIL EXCAVATION	4.4	6.0
EMBANKMENT	9.7	14.0

END AREAS (SQ. M)	STAGE 1	STAGE 2
EARTH EXCAVATION	1.0	0.1
TOPSOIL EXCAVATION	1.3	6.9
EMBANKMENT	2.2	14.2

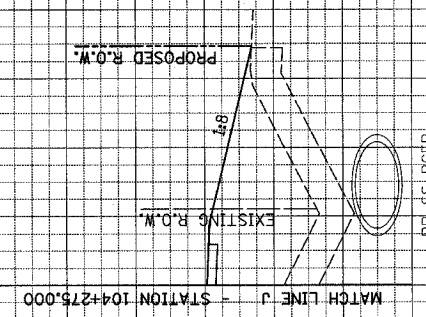
F.A.P. RTE.	SECTION	COUNTY	TOTAL SHEETS	SHEET NO.
337	20R-5	LAKE	562	535
STA. 99+825.000		TO STA. 104+600.000		
FED. ROAD DIST. NO.		ILLINOIS FED. AID PROJECT		
D-91-552-99		60881		

FINAL SURVEY	BY	DATE
NOTED		
PLATTED		
TEMPLATE		
AREAS		
CHECKED		
NL		

ORIGINAL SURVEY	BY	DATE
NOTED		
PLATTED		
TEMPLATE		
AREAS		
CHECKED		
NL		

205 204 203 202 201 200

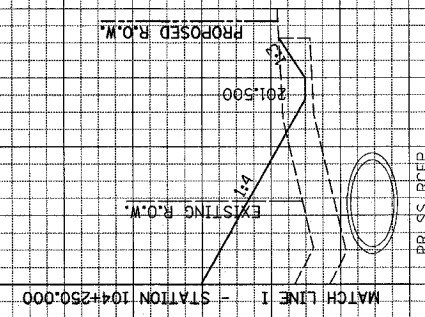
205 204 203 202 201 200



104+275.000

205 204 203 202 201 200

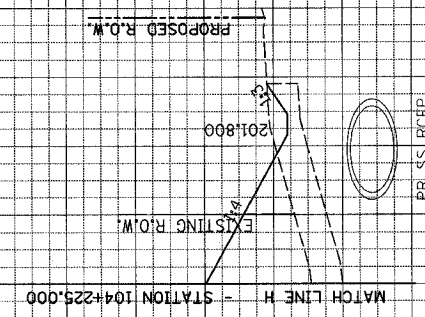
205 204 203 202 201 200



104+250.000

205 204 203 202 201 200

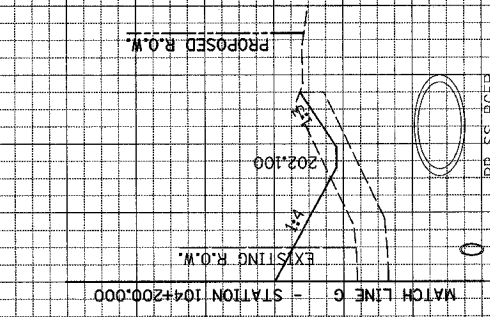
205 204 203 202 201 200



104+225.000

206 205 204 203 202 201 200

206 205 204 203 202 201 200



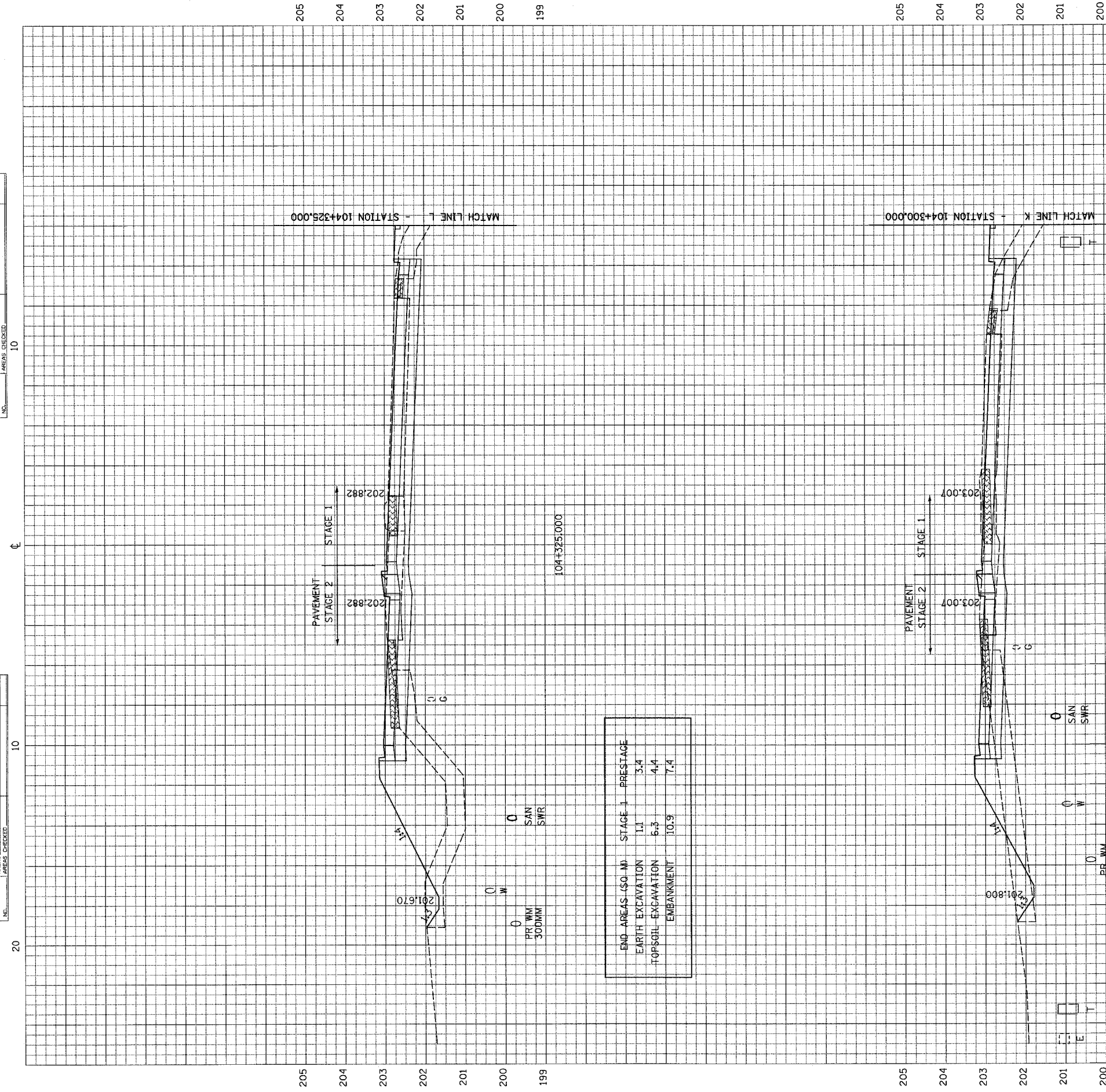
104+200.000

20

F.A.P. RTE.	SECTION	COUNTY	TOTAL SHEETS	SHEET NO.
337	20R-5	LAKE	562	536
STA. 99+825.000		TO STA. 104+600.000		
FED. ROAD DIST. NO.	ILLINOIS	FED. AID PROJECT		
D-91-552-99		60881		

FINAL SURVEY	BY	DATE
REVISIONS		
NOTE BOOK		
AREAS CHECKED		

ORIGINAL SURVEY	BY	DATE
REVISIONS		
NOTE BOOK		
AREAS CHECKED		



- POROUS GRANULAR EMBANKMENT, SUBGRADE
- UNDERCUT (REMOVAL AND DISPOSAL OF UNSUITABLE MATERIAL)
- TEMPORARY PAVEMENT

END AREAS (SQ. M)	STAGE 1	PRESTAGE
EARTH EXCAVATION	1.1	3.4
TOPSOIL EXCAVATION	6.3	4.4
EMBANKMENT	10.9	7.4

END AREAS (SQ. M)	STAGE 1	PRESTAGE
EARTH EXCAVATION	1.0	3.8
TOPSOIL EXCAVATION	6.1	5.6
EMBANKMENT	4.5	11.7

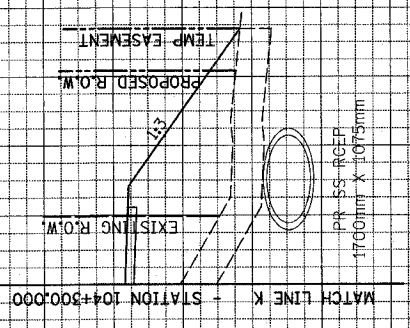
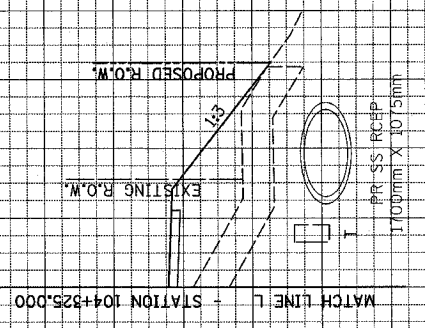
FINAL SURVEY NOTE BOOK NO.	SURVEYED PLOTTED REPLICATE AREAS CHECKED.	BY	DATE

ORIGINAL SURVEY NOTE BOOK NO.	SURVEYED PLOTTED REPLICATE AREAS CHECKED.	BY	DATE

205  
204  
203  
202  
201  
200

205  
204  
203  
202  
201  
200

F.A.P. RTE.	SECTION	COUNTY	TOTAL SHEETS	SHEET NO.
337	20R-5	LAKE	562	537
STA. 99+825.000		TO STA. 104+600.000		
FED. ROAD DIST. NO. D-91-552-99		ILLINOIS FED. AID PROJECT 6088B1		



104+525.000

104+500.000

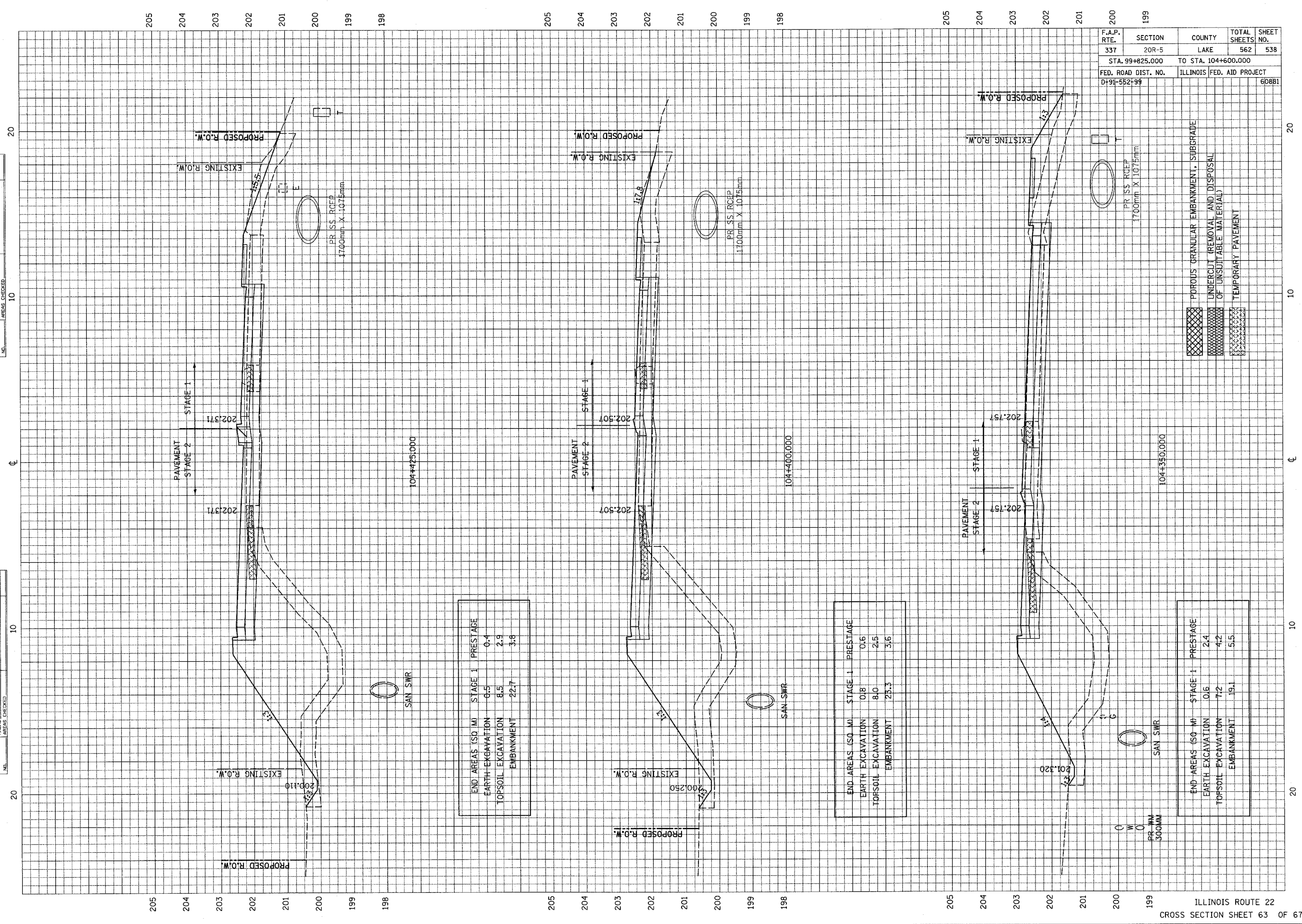
205  
204  
203  
202  
201  
200

205  
204  
203  
202  
201  
200

FINAL SURVEY	BY	DATE
NO. _____	_____	_____
REVISIONS		
PLOTTED		
TEMPLATE		
AREAS CHECKED		
AREAS CHECKED		

ORIGINAL SURVEY	BY	DATE
NO. _____	_____	_____
REVISIONS		
PLOTTED		
TEMPLATE		
AREAS CHECKED		
AREAS CHECKED		

F.A.P. RTE.	SECTION	COUNTY	TOTAL SHEETS	SHEET NO.
337	20R-5	LAKE	562	538
STA. 99+825.000		TO STA. 104+600.000		
FED. ROAD DIST. NO.	ILLINOIS	FED. AID PROJECT	60881	
D+91-552+99				



END AREAS (SQ M)	STAGE 1	PRESTAGE
EARTH EXCAVATION	6.5	0.4
TOPSOIL EXCAVATION	8.5	2.9
EMBANKMENT	22.7	3.8

END AREAS (SQ M)	STAGE 1	PRESTAGE
EARTH EXCAVATION	0.8	0.6
TOPSOIL EXCAVATION	8.0	2.5
EMBANKMENT	25.3	3.6

END AREAS (SQ M)	STAGE 1	PRESTAGE
EARTH EXCAVATION	0.6	2.4
TOPSOIL EXCAVATION	7.2	4.2
EMBANKMENT	19.1	5.5

11/12/2005 10:28:11 AM 07/27/2004 10:19:03

F.A.P. RTE.	SECTION	COUNTY	TOTAL SHEETS	SHEET NO.
337	20R-5	LAKE	562	539
STA. 99+825.000		TO STA. 104+600.000		
FED. ROAD DIST. NO.	ILLINOIS	FED. AID PROJECT	60881	
D-91-552-99				

FINAL SURVEY NOTE BOOK NO. \_\_\_\_\_

REVISIONS: \_\_\_\_\_

BY: \_\_\_\_\_ DATE: \_\_\_\_\_

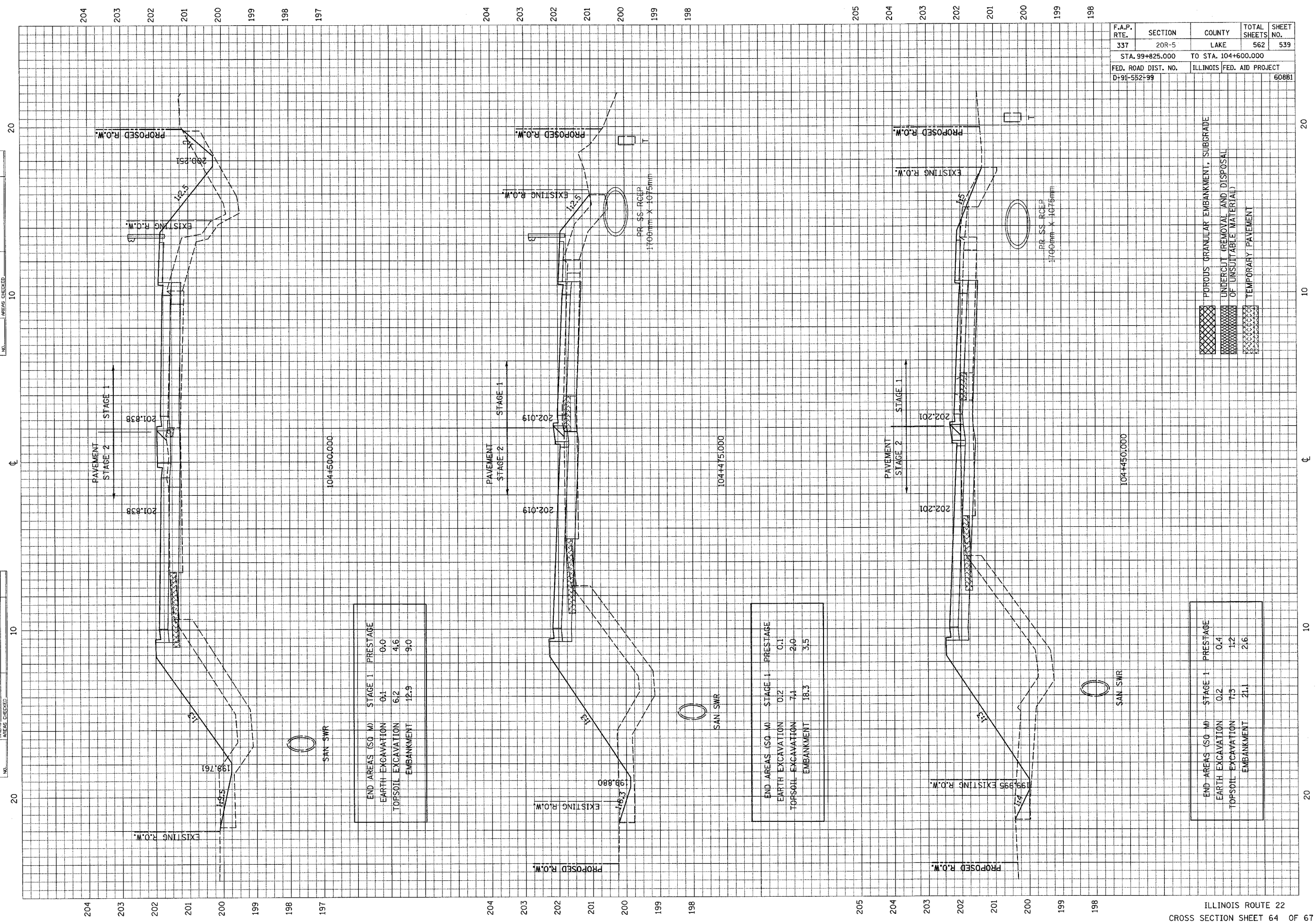
NO. \_\_\_\_\_

ORIGINAL SURVEY NOTE BOOK NO. \_\_\_\_\_

REVISIONS: \_\_\_\_\_

BY: \_\_\_\_\_ DATE: \_\_\_\_\_

NO. \_\_\_\_\_



END AREAS (SQ. M)	STAGE 1	STAGE 2	PRESTAGE
EARTH EXCAVATION	0.1	0.0	0.0
TOPSOIL EXCAVATION	6.2	4.6	4.6
EMBANKMENT	12.9	9.0	9.0

END AREAS (SQ. M)	STAGE 1	STAGE 2	PRESTAGE
EARTH EXCAVATION	0.2	0.1	0.1
TOPSOIL EXCAVATION	7.1	2.0	2.0
EMBANKMENT	18.3	3.5	3.5

END AREAS (SQ. M)	STAGE 1	STAGE 2	PRESTAGE
EARTH EXCAVATION	0.2	0.4	0.4
TOPSOIL EXCAVATION	7.3	1.2	1.2
EMBANKMENT	21.1	2.6	2.6

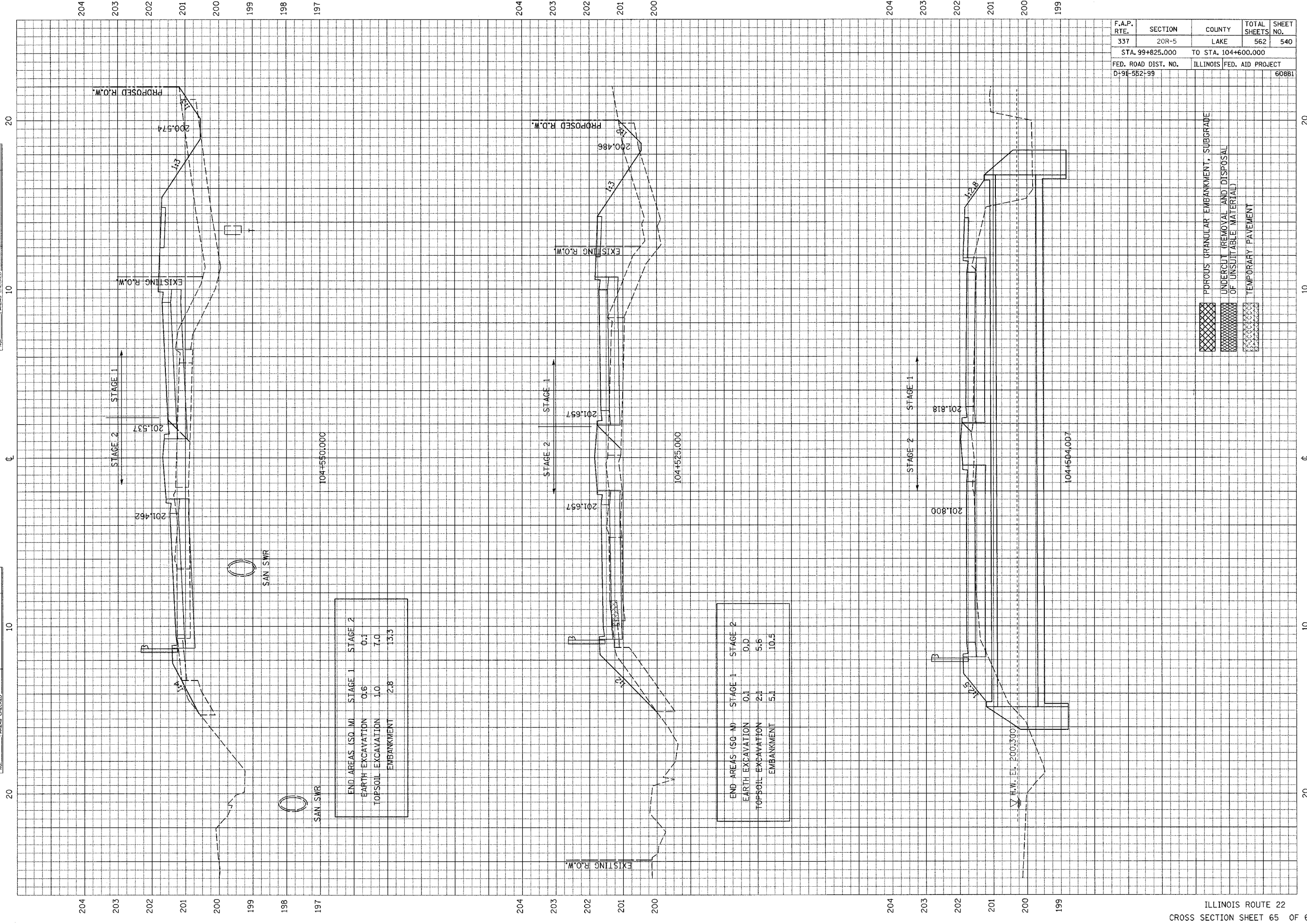
LEGEND:

- [Cross-hatched pattern] POROUS GRANULAR EMBANKMENT, SUBGRADE
- [Hatched pattern] UNDERCUT (REMOVAL AND DISPOSAL OF UNSUITABLE MATERIAL)
- [Dotted pattern] TEMPORARY PAVEMENT

F.A.P. RTE.	SECTION	COUNTY	TOTAL SHEETS	SHEET NO.
337	20R-5	LAKE	562	540
STA. 99+825.000 TO STA. 104+600.000				
FED. ROAD DIST. NO.		ILLINOIS FED. AID PROJECT		
D-91-552-99		60881		

FINAL SURVEY	SURVEYED	BY	DATE
NOTE BOOK	TEMPLATE		
NO.	AREAS CHECKED		

ORIGINAL SURVEY	SURVEYED	BY	DATE
NOTE BOOK	TEMPLATE		
NO.	AREAS CHECKED		

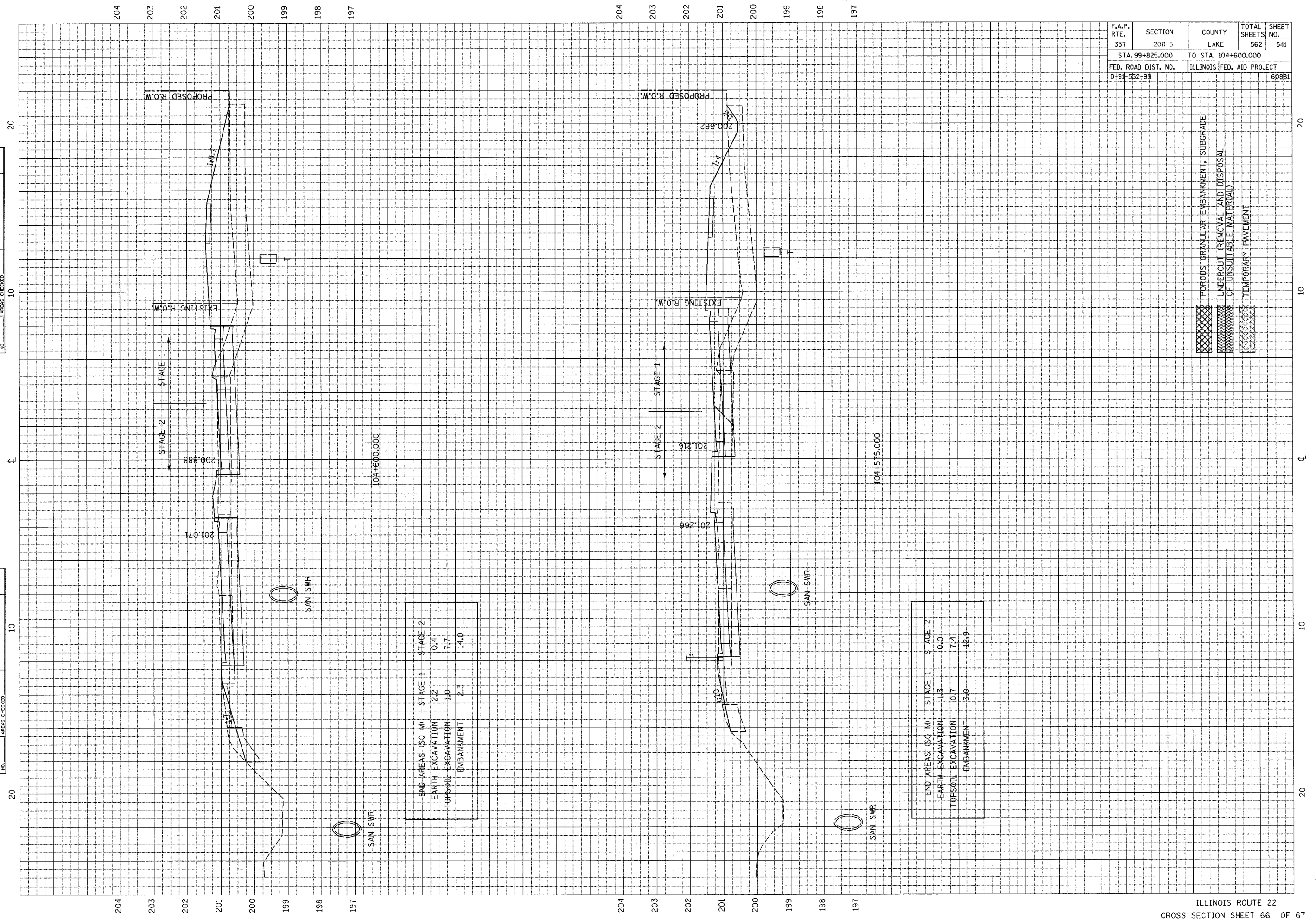




F.A.P. RTE.	SECTION	COUNTY	TOTAL SHEETS	SHEET NO.
337	20R-5	LAKE	562	541
STA. 99+825.000		TO STA. 104+600.000		
FED. ROAD DIST. NO.		ILLINOIS FED. AID PROJECT		
D-91-552-99		60881		

FINAL SURVEY	SURVEYED	BY	DATE
NOTE BOOK NO.	PLOTTED		
	TEMPERATURE		
	AREAS CHECKED		

ORIGINAL SURVEY	SURVEYED	BY	DATE
NOTE BOOK NO.	PLOTTED		
	TEMPERATURE		
	AREAS CHECKED		



END AREAS (SQ. M)	STAGE 1	STAGE 2
EARTH EXCAVATION	2.2	0.4
TOPSOIL EXCAVATION	1.0	7.7
EMBANKMENT	2.3	14.0


END AREAS (SQ. M)	STAGE 1	STAGE 2
EARTH EXCAVATION	1.3	0.0
TOPSOIL EXCAVATION	0.7	7.4
EMBANKMENT	3.0	12.9

- POROUS GRANULAR EMBANKMENT, SUBGRADE
- UNDERCUT (REMOVAL AND DISPOSAL OF UNSUITABLE MATERIAL)
- TEMPORARY PAVEMENT

F.A.P. RTE.	SECTION	COUNTY	TOTAL SHEETS	SHEET NO.
337	20R-5	LAKE	562	542
STA. 99+825.000		TO STA. 104+600.000		
FED. ROAD DIST. NO.	ILLINOIS	FED. AID PROJECT		
D-91-552-99		60881		

FINAL SURVEY NO.	SURVEYED PLOTTED	BY	DATE
	NOTE BOOK		
	TEMPERATURE		
	AREAS CHECKED		

ORIGINAL SURVEY NO.	SURVEYED PLOTTED	BY	DATE
	NOTE BOOK		
	TEMPERATURE		
	AREAS CHECKED		

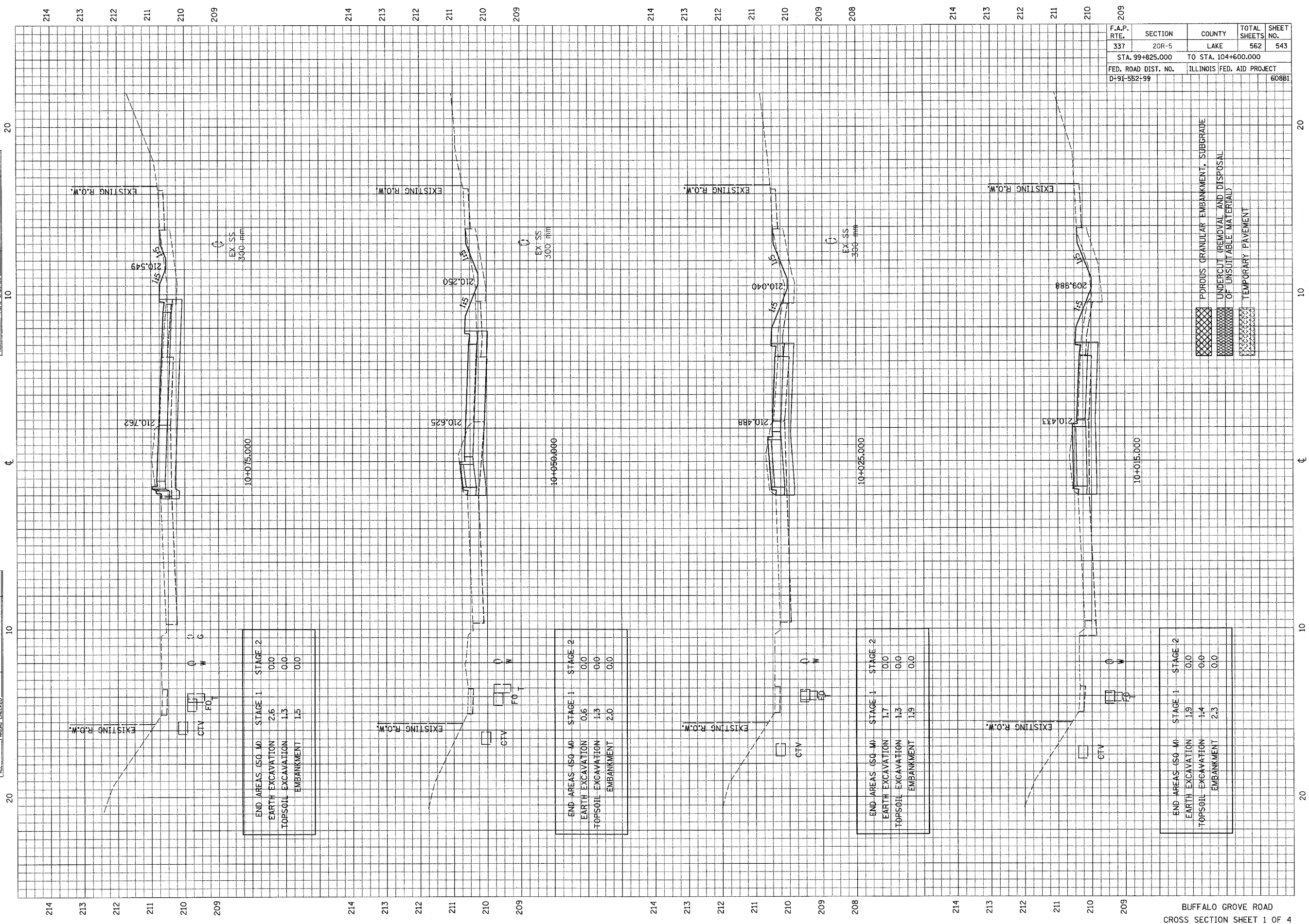


PC:003P:\V0001\2024\1011\_001\_0517102\_102\_0521.PLT

FINAL SURVEY	BY	DATE
SURVEYED		
PLOTTED		
NOTE BOOK		
AREAS DATE		
AREAS CHECKED		
NO.		

ORIGINAL SURVEY	BY	DATE
SURVEYED		
PLOTTED		
NOTE BOOK		
AREAS DATE		
AREAS CHECKED		
NO.		

F.A.P. RTE.	SECTION	COUNTY	TOTAL SHEETS	SHEET NO.
337	20R-5	LAKE	562	543
STA. 99+825.000		TO STA. 104+600.000		
FED. ROAD DIST. NO.	ILLINOIS FED. AID PROJECT			
D-91-552-99	60981			



END AREAS (SQ. M)	STAGE 1	STAGE 2
EARTH EXCAVATION	2.6	0.0
TOPSOIL EXCAVATION	1.3	0.0
EMBANKMENT	1.5	0.0

END AREAS (SQ. M)	STAGE 1	STAGE 2
EARTH EXCAVATION	0.6	0.0
TOPSOIL EXCAVATION	1.3	0.0
EMBANKMENT	2.0	0.0

END AREAS (SQ. M)	STAGE 1	STAGE 2
EARTH EXCAVATION	1.7	0.0
TOPSOIL EXCAVATION	1.3	0.0
EMBANKMENT	1.9	0.0

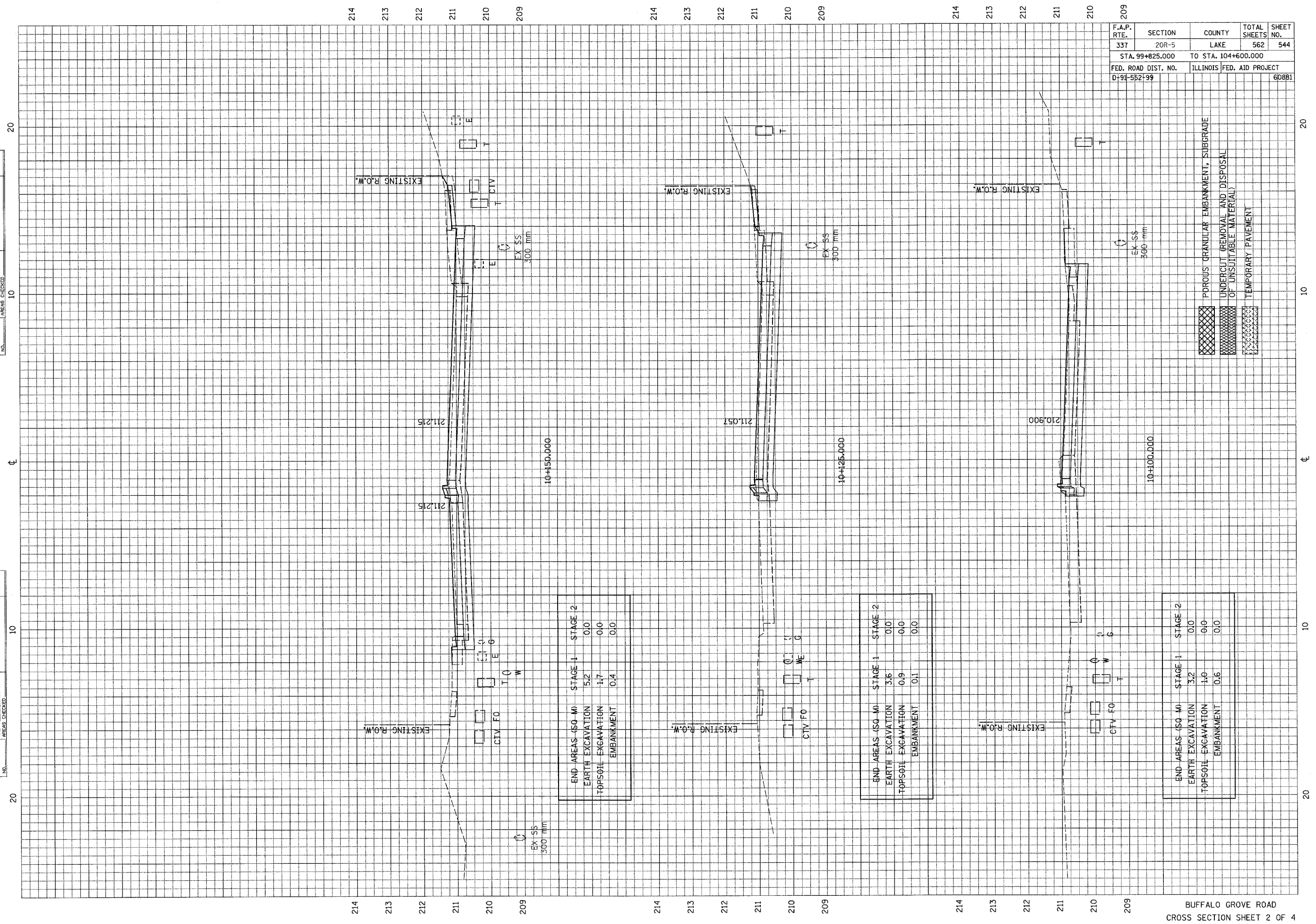
END AREAS (SQ. M)	STAGE 1	STAGE 2
EARTH EXCAVATION	1.9	0.0
TOPSOIL EXCAVATION	1.4	0.0
EMBANKMENT	2.3	0.0

- POROUS GRANULAR EMBANKMENT, SUBGRADE
- UNDERCUT (REMOVAL AND DISPOSAL OF UNSUITABLE MATERIAL)
- TEMPORARY PAVEMENT

F.A.P. RTE.	SECTION	COUNTY	TOTAL SHEETS	SHEET NO.
337	20R-5	LAKE	562	544
STA. 99+825.000		TO STA. 104+600.000		
FED. ROAD DIST. NO.	ILLINOIS FED. AID PROJECT			
D-91-552-99	60881			

FINAL SURVEY	BY	DATE
SURVEY		
NOTE BOOK		
NO.		

ORIGINAL SURVEY	BY	DATE
SURVEY		
NOTE BOOK		
NO.		



END AREAS (SQ M)	STAGE 1	STAGE 2
EARTH EXCAVATION	5.2	0.0
TOPSOIL EXCAVATION	1.7	0.0
EMBANKMENT	0.4	0.0

END AREAS (SQ M)	STAGE 1	STAGE 2
EARTH EXCAVATION	3.6	0.0
TOPSOIL EXCAVATION	0.9	0.0
EMBANKMENT	0.1	0.0

END AREAS (SQ M)	STAGE 1	STAGE 2
EARTH EXCAVATION	3.2	0.0
TOPSOIL EXCAVATION	1.0	0.0
EMBANKMENT	0.6	0.0

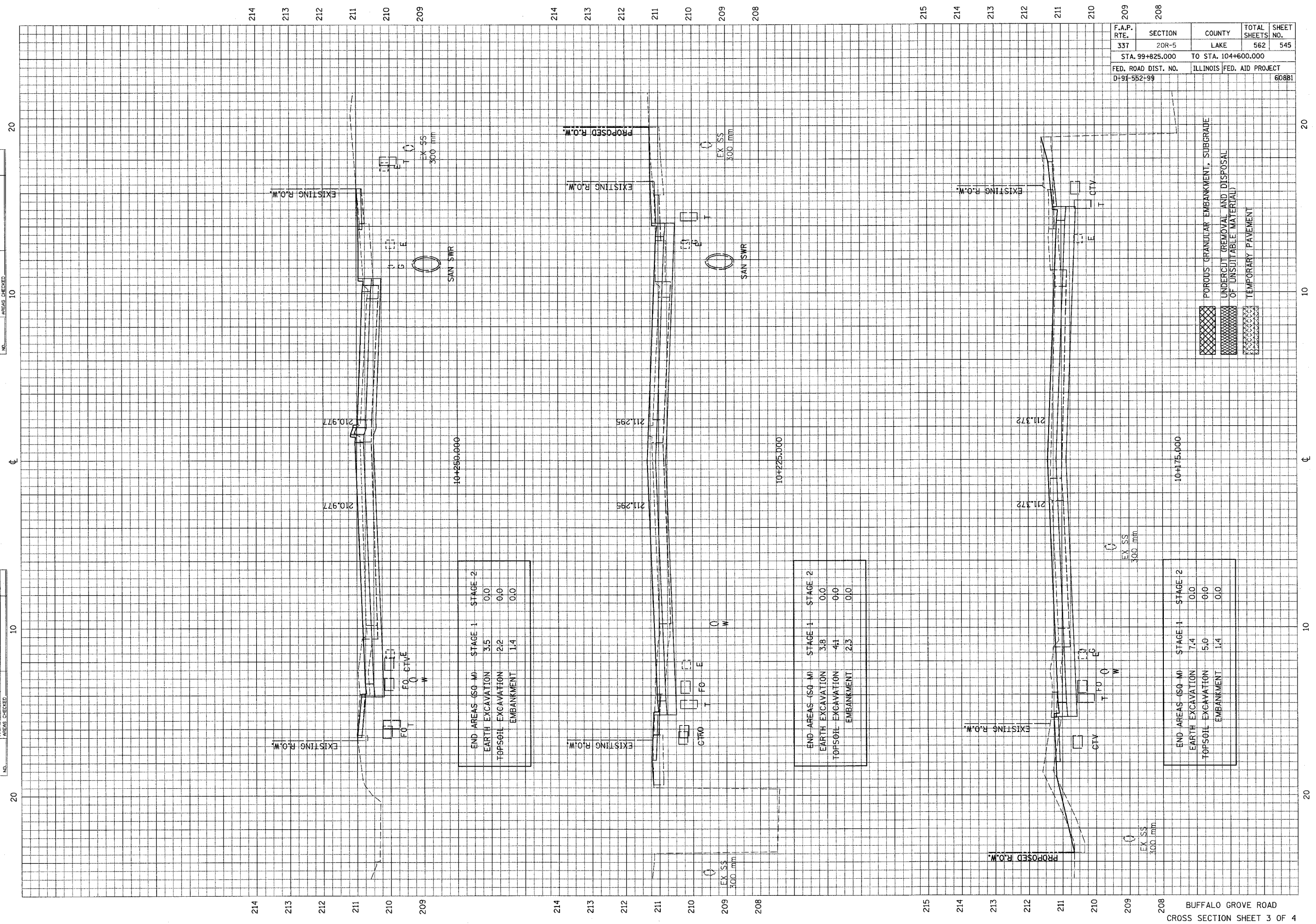
- POROUS GRANULAR EMBANKMENT, SUBGRADE
- UNDERCUT (REMOVAL AND DISPOSAL OF UNSUITABLE MATERIAL)
- TEMPORARY PAVEMENT

NY 62 31 10 1002/12/00 465 346/08/21/09/02/00/14

F.A.P. RTE.	SECTION	COUNTY	TOTAL SHEETS	SHEET NO.
337	20R-5	LAKE	562	545
STA. 99+825.000		TO STA. 104+600.000		
FED. ROAD DIST. NO.		ILLINOIS FED. AID PROJECT		
D-91-552-99		60881		

FINAL SURVEY	DATE
BY	
NO. _____	
AREAS CHECKED	
AREAS CHECKED	
AREAS CHECKED	

ORIGINAL SURVEY	DATE
BY	
NO. _____	
AREAS CHECKED	
AREAS CHECKED	
AREAS CHECKED	



END AREAS (SQ. M)	STAGE 1	STAGE 2
EARTH EXCAVATION	3.5	0.0
TOPSOIL EXCAVATION	2.2	0.0
EMBANKMENT	1.4	0.0

END AREAS (SQ. M)	STAGE 1	STAGE 2
EARTH EXCAVATION	3.8	0.0
TOPSOIL EXCAVATION	4.1	0.0
EMBANKMENT	2.3	0.0

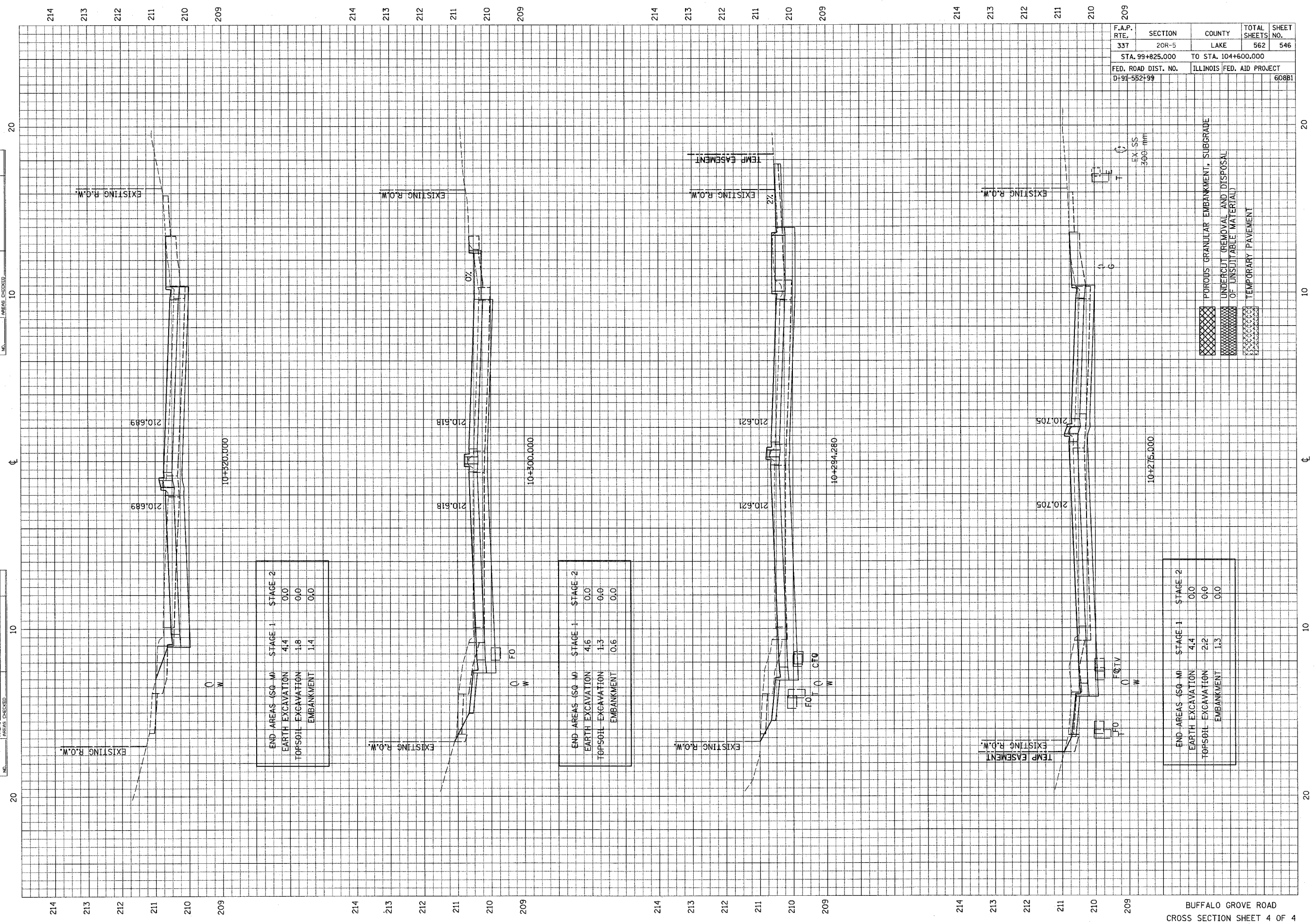
END AREAS (SQ. M)	STAGE 1	STAGE 2
EARTH EXCAVATION	7.4	0.0
TOPSOIL EXCAVATION	5.0	0.0
EMBANKMENT	1.4	0.0

- POROUS GRANULAR EMBANKMENT, SUBGRADE
- UNDERCUT REMOVAL AND DISPOSAL OF UNSUITABLE MATERIAL
- TEMPORARY PAVEMENT

F.A.P. RTE.	SECTION	COUNTY	TOTAL SHEETS	SHEET NO.
337	20R-5	LAKE	562	546
STA. 99+825.000		TO STA. 104+600.000		
FED. ROAD DIST. NO.		ILLINOIS FED. AID PROJECT		
D-91-552+99		608B1		

FINAL SURVEY	REVISIONS	DATE
NOTE BOOK	PLOTTED	
NO.	AREAS CHECKED	

ORIGINAL SURVEY	BY	DATE
NOTE BOOK	TEMPERATURE	
NO.	AREAS CHECKED	



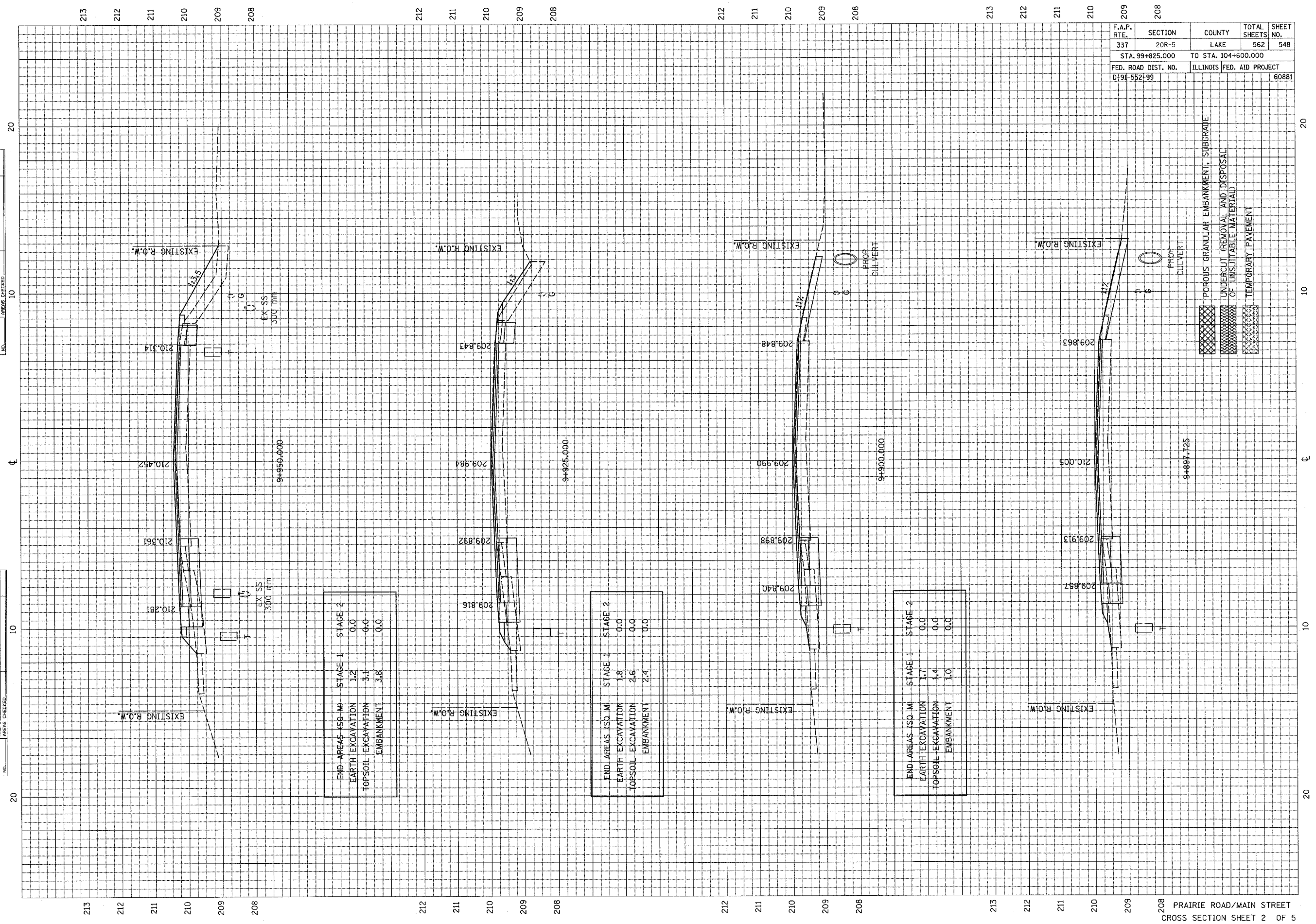
- POROUS GRANULAR EMBANKMENT, SUBGRADE
- UNDERCUT (REMOVAL AND DISPOSAL OF UNSUITABLE MATERIAL)
- TEMPORARY PAVEMENT



F.A.P. RTE.	SECTION	COUNTY	TOTAL SHEETS	SHEET NO.
337	20R-5	LAKE	562	548
STA. 99+825.000		TO STA. 104+600.000		
FED. ROAD DIST. NO.	ILLINOIS	FED. AID PROJECT	60881	
D-91-552-99				

FINAL SURVEY	DATE
REVISIONS	BY
NO. DATE	
1	
2	
3	
4	
5	
6	
7	
8	
9	
10	
11	
12	
13	
14	
15	
16	
17	
18	
19	
20	
21	
22	
23	
24	
25	
26	
27	
28	
29	
30	
31	
32	
33	
34	
35	
36	
37	
38	
39	
40	
41	
42	
43	
44	
45	
46	
47	
48	
49	
50	
51	
52	
53	
54	
55	
56	
57	
58	
59	
60	
61	
62	
63	
64	
65	
66	
67	
68	
69	
70	
71	
72	
73	
74	
75	
76	
77	
78	
79	
80	
81	
82	
83	
84	
85	
86	
87	
88	
89	
90	
91	
92	
93	
94	
95	
96	
97	
98	
99	
100	

ORIGINAL SURVEY	DATE
REVISIONS	BY
NO. DATE	
1	
2	
3	
4	
5	
6	
7	
8	
9	
10	
11	
12	
13	
14	
15	
16	
17	
18	
19	
20	
21	
22	
23	
24	
25	
26	
27	
28	
29	
30	
31	
32	
33	
34	
35	
36	
37	
38	
39	
40	
41	
42	
43	
44	
45	
46	
47	
48	
49	
50	
51	
52	
53	
54	
55	
56	
57	
58	
59	
60	
61	
62	
63	
64	
65	
66	
67	
68	
69	
70	
71	
72	
73	
74	
75	
76	
77	
78	
79	
80	
81	
82	
83	
84	
85	
86	
87	
88	
89	
90	
91	
92	
93	
94	
95	
96	
97	
98	
99	
100	



END AREA (SQ. M)	STAGE 1	STAGE 2
EARTH EXCAVATION	1.2	0.0
TOPSOIL EXCAVATION	3.1	0.0
EMBANKMENT	3.8	0.0

END AREA (SQ. M)	STAGE 1	STAGE 2
EARTH EXCAVATION	1.8	0.0
TOPSOIL EXCAVATION	2.6	0.0
EMBANKMENT	2.4	0.0

END AREA (SQ. M)	STAGE 1	STAGE 2
EARTH EXCAVATION	1.7	0.0
TOPSOIL EXCAVATION	4.4	0.0
EMBANKMENT	1.0	0.0

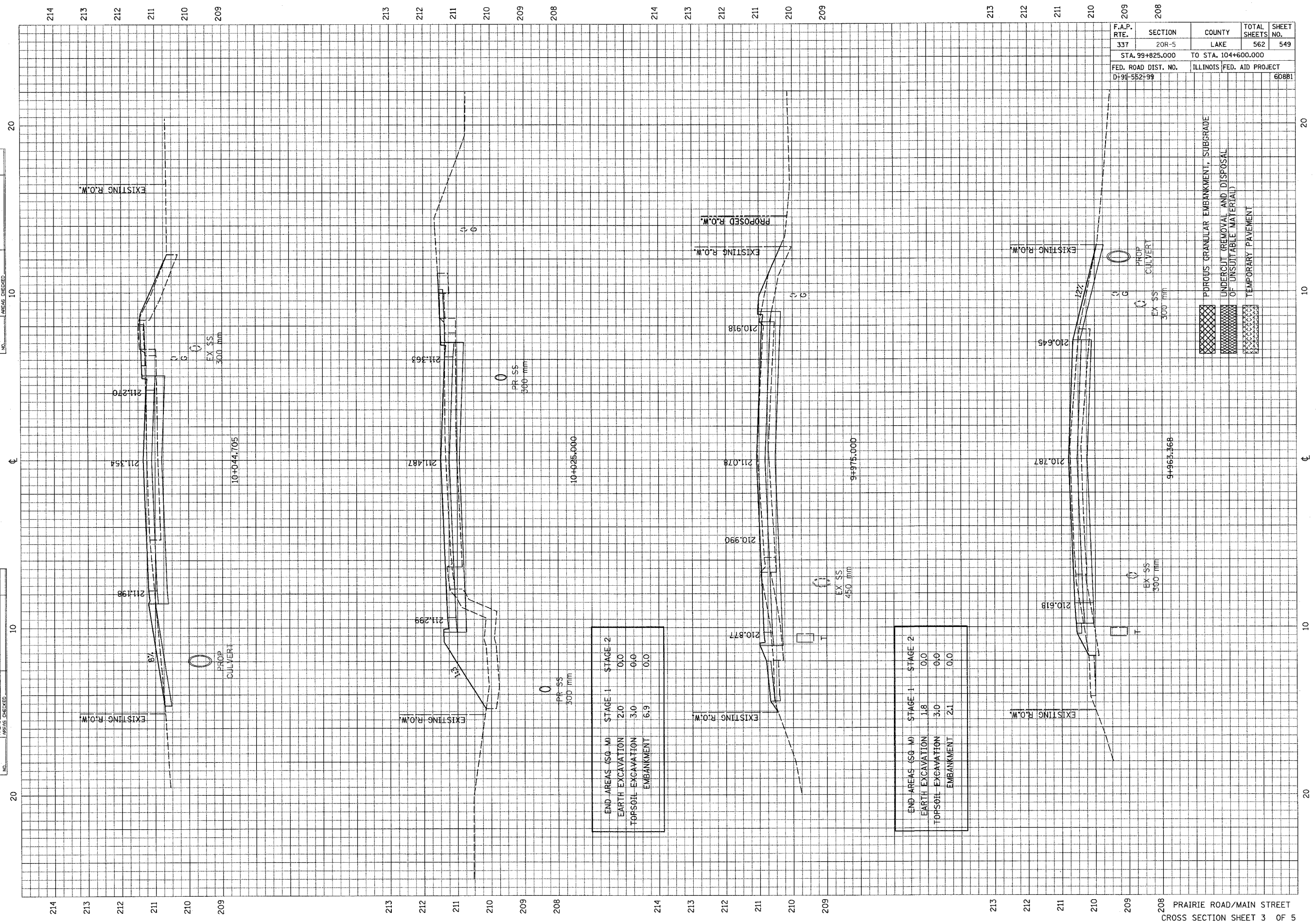
- POROUS GRANULAR EMBANKMENT, SUBGRADE
- UNDERCUT (REMOVAL AND DISPOSAL OF UNSUITABLE MATERIAL)
- TEMPORARY PAVEMENT



FINAL SURVEY	DATE
BY	
NO. _____	
AREAS CHECKED	
TEMPLATE	
NOTE BOOK	
NO. _____	
AREAS CHECKED	

ORIGINAL SURVEY	DATE
BY	
NO. _____	
AREAS CHECKED	
TEMPLATE	
NOTE BOOK	
NO. _____	
AREAS CHECKED	

F.A.P. RTE.	SECTION	COUNTY	TOTAL SHEETS	SHEET NO.
337	20R-5	LAKE	562	549
STA. 99+825.000		TO STA. 104+600.000		
FED. ROAD DIST. NO.	ILLINOIS	FED. AID PROJECT	60881	
D+91-552+99				



END AREAS (SQ. M)	STAGE 1	STAGE 2
EARTH EXCAVATION	2.0	0.0
TOPSOIL EXCAVATION	3.0	0.0
EMBANKMENT	6.9	0.0

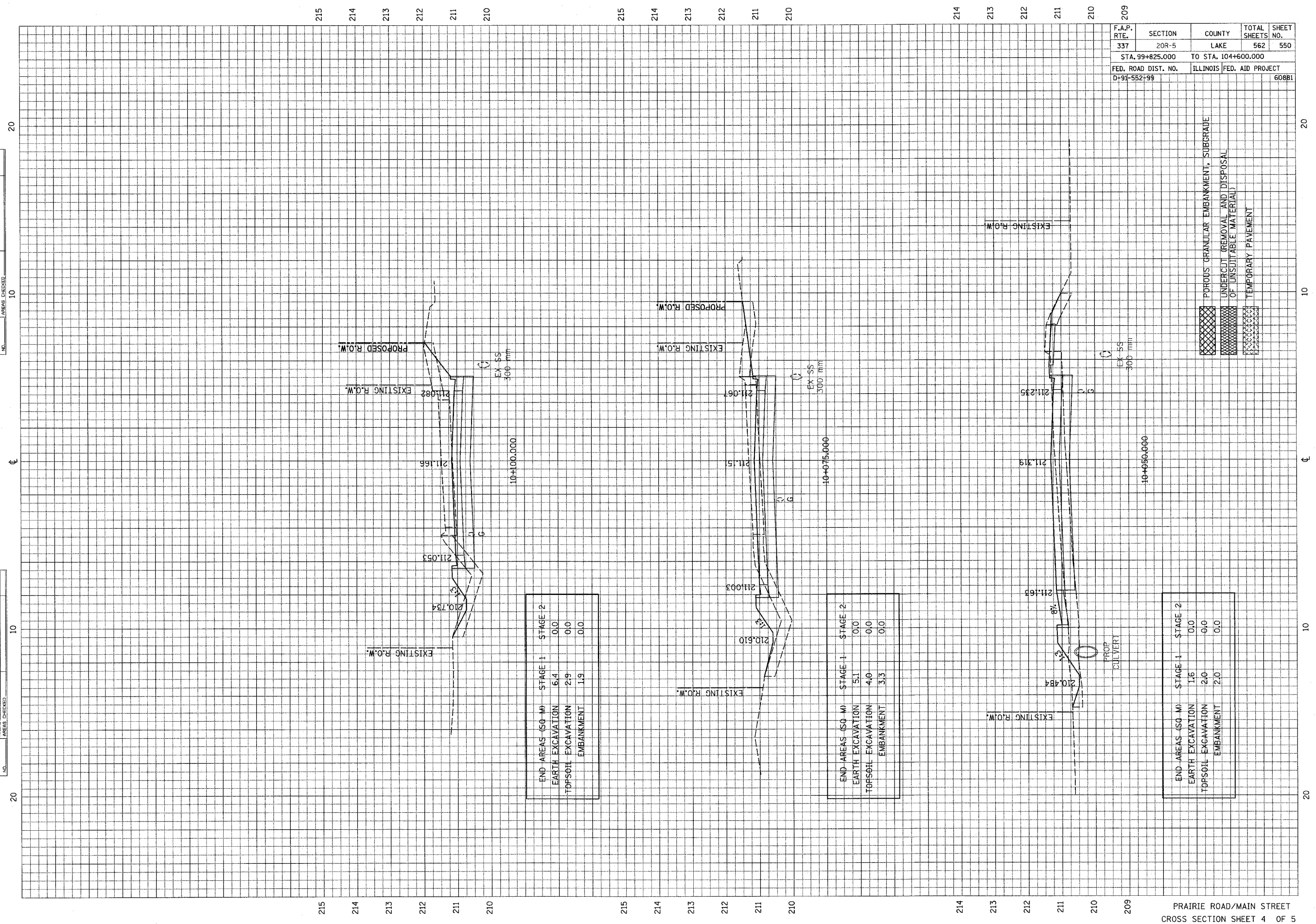
END AREAS (SQ. M)	STAGE 1	STAGE 2
EARTH EXCAVATION	1.8	0.0
TOPSOIL EXCAVATION	3.0	0.0
EMBANKMENT	2.1	0.0

- POROUS GRANULAR EMBANKMENT, SUBGRADE
- UNDERCUT (REMOVAL AND DISPOSAL OF UNSUITABLE MATERIAL)
- TEMPORARY PAVEMENT

F.A.P. RTE.	SECTION	COUNTY	TOTAL SHEETS	SHEET NO.
337	20R-5	LAKE	562	550
STA. 99+825.000		TO STA. 104+600.000		
FED. ROAD DIST. NO.	ILLINOIS	FED. AID PROJECT		
D-91-552+99		60881		

FINAL SURVEY NOTE BOOK NO.	DATE
REVISIONS PLOTTED AREAS CHECKED	
BY	

ORIGINAL SURVEY NOTE BOOK NO.	DATE
REVISIONS PLOTTED AREAS CHECKED	
BY	



END AREAS (SQ. M)	STAGE 1	STAGE 2
EARTH EXCAVATION	6.4	0.0
TOPSOIL EXCAVATION	2.9	0.0
EMBANKMENT	1.9	0.0

END AREAS (SQ. M)	STAGE 1	STAGE 2
EARTH EXCAVATION	5.1	0.0
TOPSOIL EXCAVATION	4.0	0.0
EMBANKMENT	3.3	0.0

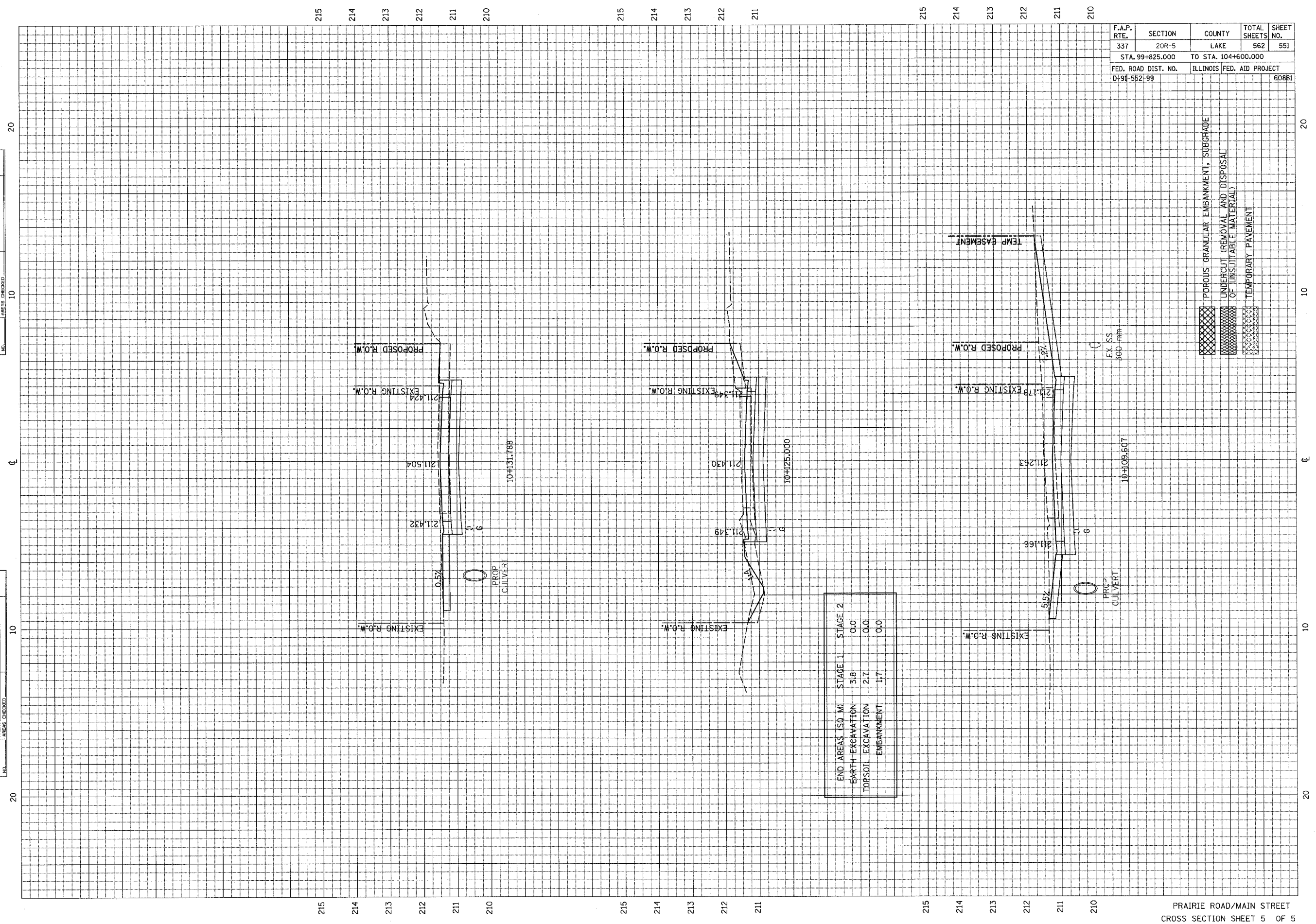
END AREAS (SQ. M)	STAGE 1	STAGE 2
EARTH EXCAVATION	1.6	0.0
TOPSOIL EXCAVATION	2.0	0.0
EMBANKMENT	2.0	0.0

- POROUS GRANULAR EMBANKMENT, SUBGRADE
- UNDERCUT REMOVAL AND DISPOSAL OF UNSUITABLE MATERIAL
- TEMPORARY PAVEMENT

F.A.P. RTE.	SECTION	COUNTY	TOTAL SHEETS	SHEET NO.
337	20R-5	LAKE	562	551
STA. 99+825.000		TO STA. 104+600.000		
FED. ROAD DIST. NO.		ILLINOIS	FED. AID PROJECT	
D-91-552-99		60881		

FINAL SURVEY	BY	DATE
NO.		
REVISIONS		
PLOTTED		
TEMPLATE		
AREAS CHECKED		

ORIGINAL SURVEY	BY	DATE
NO.		
REVISIONS		
PLOTTED		
TEMPLATE		
AREAS CHECKED		



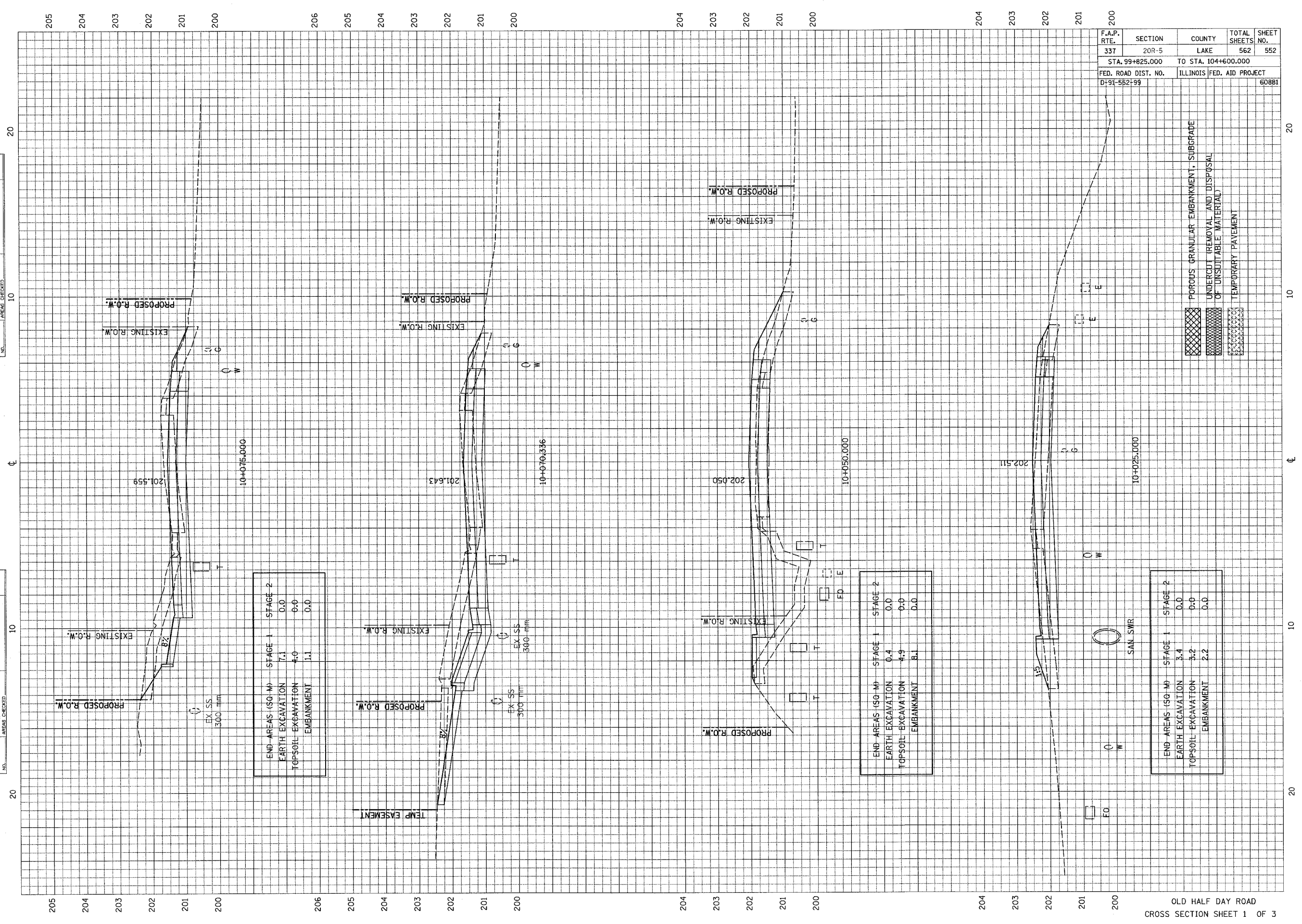
END AREAS (SQ. M)	STAGE 1	STAGE 2
EARTH EXCAVATION	3.8	0.0
TOPSOIL EXCAVATION	2.7	0.0
EMBANKMENT	1.7	0.0

POROUS GRANULAR EMBANKMENT, SUBGRADE
UNDERCUT (REMOVAL AND DISPOSAL OF UNSUITABLE MATERIAL)
TEMPORARY PAVEMENT

F.A.P. RTE.	SECTION	COUNTY	TOTAL SHEETS	SHEET NO.
337	20R-5	LAKE	562	552
STA. 99+825.000		TO STA. 104+600.000		
FED. ROAD DIST. NO.	ILLINOIS FED. AID PROJECT		60881	
D-91-552-99				

NO.	DATE	BY

NO.	DATE	BY



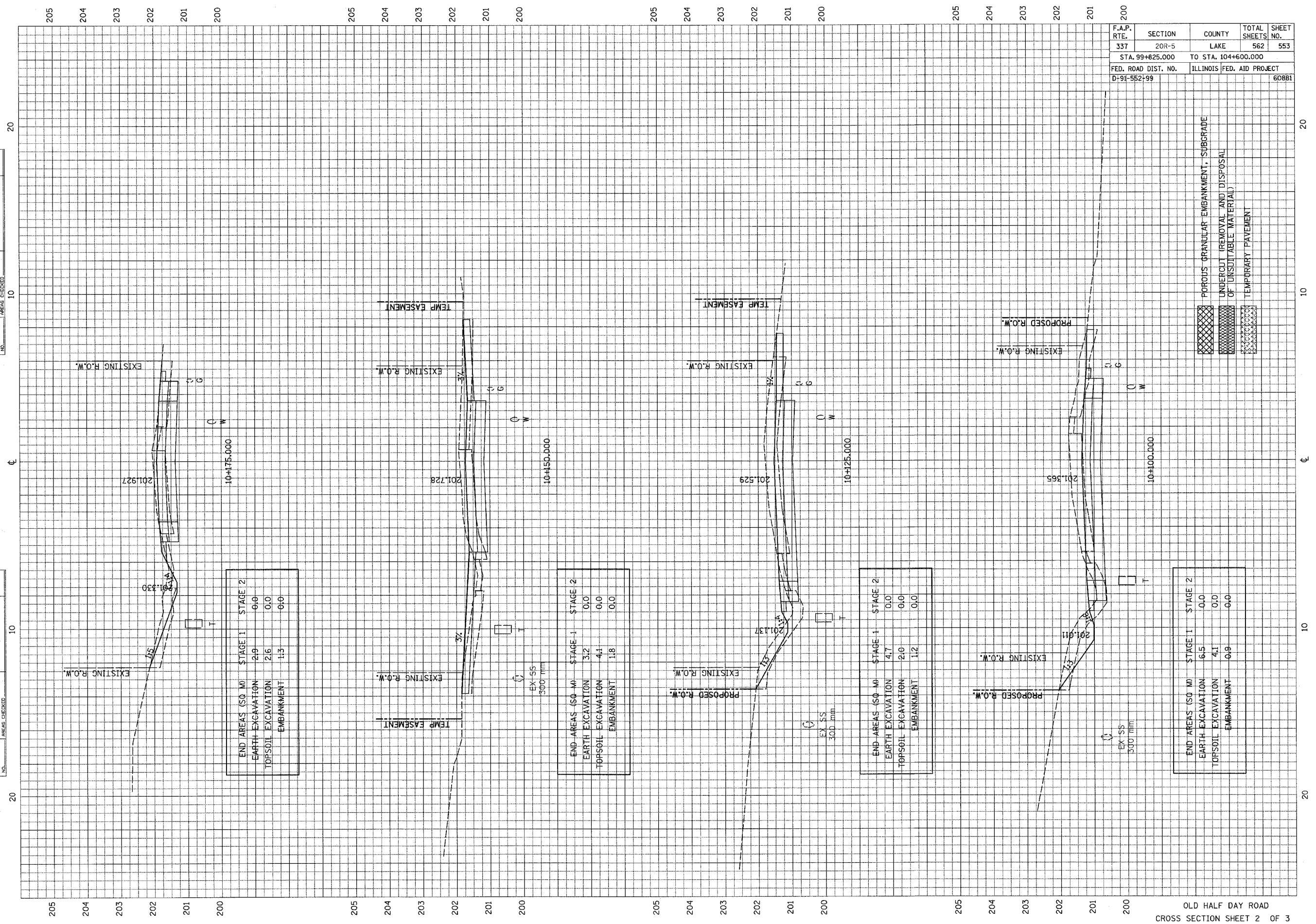
[Pattern]	POROUS GRANULAR EMBANKMENT, SUBGRADE
[Pattern]	UNDERCUT REMOVAL (AND DISPOSAL OF UNSUITABLE MATERIAL)
[Pattern]	TEMPORARY PAVEMENT

END AREAS (SQ. M)	STAGE 1	STAGE 2
EARTH EXCAVATION	3.4	0.0
TOPSOIL EXCAVATION	3.2	0.0
EMBANKMENT	2.2	0.0

F.A.P. RTE.	SECTION	COUNTY	TOTAL SHEETS	SHEET NO.
337	20R-5	LAKE	562	553
STA. 99+825.000		TO STA. 104+600.000		
FED. ROAD DIST. NO.		ILLINOIS FED. AID PROJECT		
D-91-552-99		60881		

FINAL SURVEY	DATE
NO. _____	_____
BY _____	
REVISIONS	
PLOTTED	
TEMPLATE	
AREAS CHECKED	
NO. _____	

ORIGINAL SURVEY	DATE
NO. _____	_____
BY _____	
REVISIONS	
PLOTTED	
TEMPLATE	
AREAS CHECKED	
NO. _____	

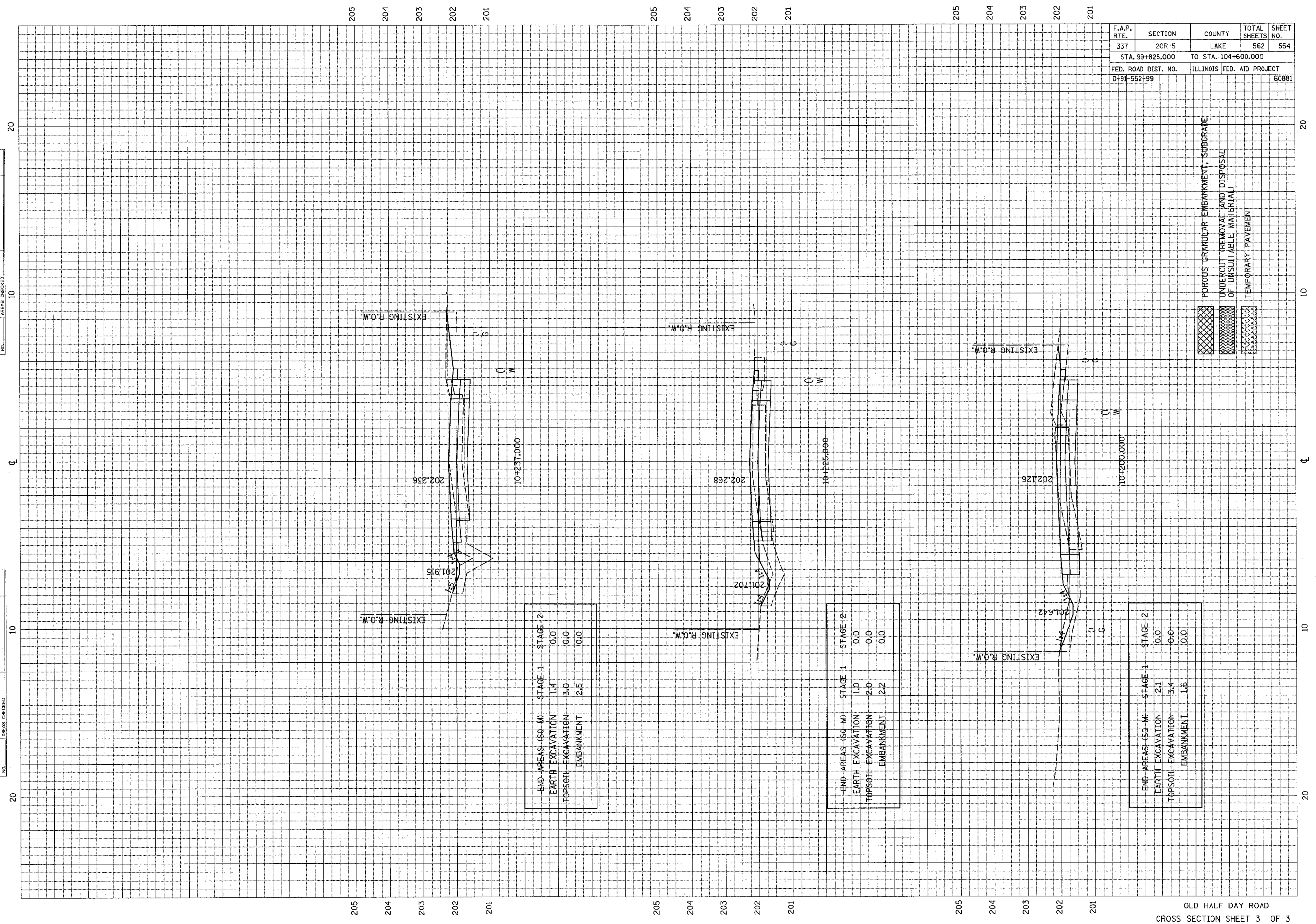


OLD HALF DAY ROAD  
CROSS SECTION SHEET 2 OF 3

F.A.P. RTE.	SECTION	COUNTY	TOTAL SHEETS	SHEET NO.
337	20R-5	LAKE	562	554
STA. 99+825.000		TO STA. 104+600.000		
FED. ROAD DIST. NO.		ILLINOIS FED. AID PROJECT		
D-91-552-99		60881		

FINAL SURVEY	DATE
NO. _____	BY _____
REVISIONS	DATE
PLOTTED	_____
NOTE BOOK	_____
AREAS CHECKED	_____
NO.	_____

ORIGINAL SURVEY	DATE
NO. _____	BY _____
REVISIONS	DATE
PLOTTED	_____
NOTE BOOK	_____
AREAS CHECKED	_____
NO.	_____



END AREAS (SQ. M)	STAGE 1	STAGE 2
EARTH EXCAVATION	1.4	0.0
TOPSOIL EXCAVATION	3.0	0.0
EMBANKMENT	2.5	0.0

END AREAS (SQ. M)	STAGE 1	STAGE 2
EARTH EXCAVATION	1.0	0.0
TOPSOIL EXCAVATION	2.0	0.0
EMBANKMENT	2.2	0.0

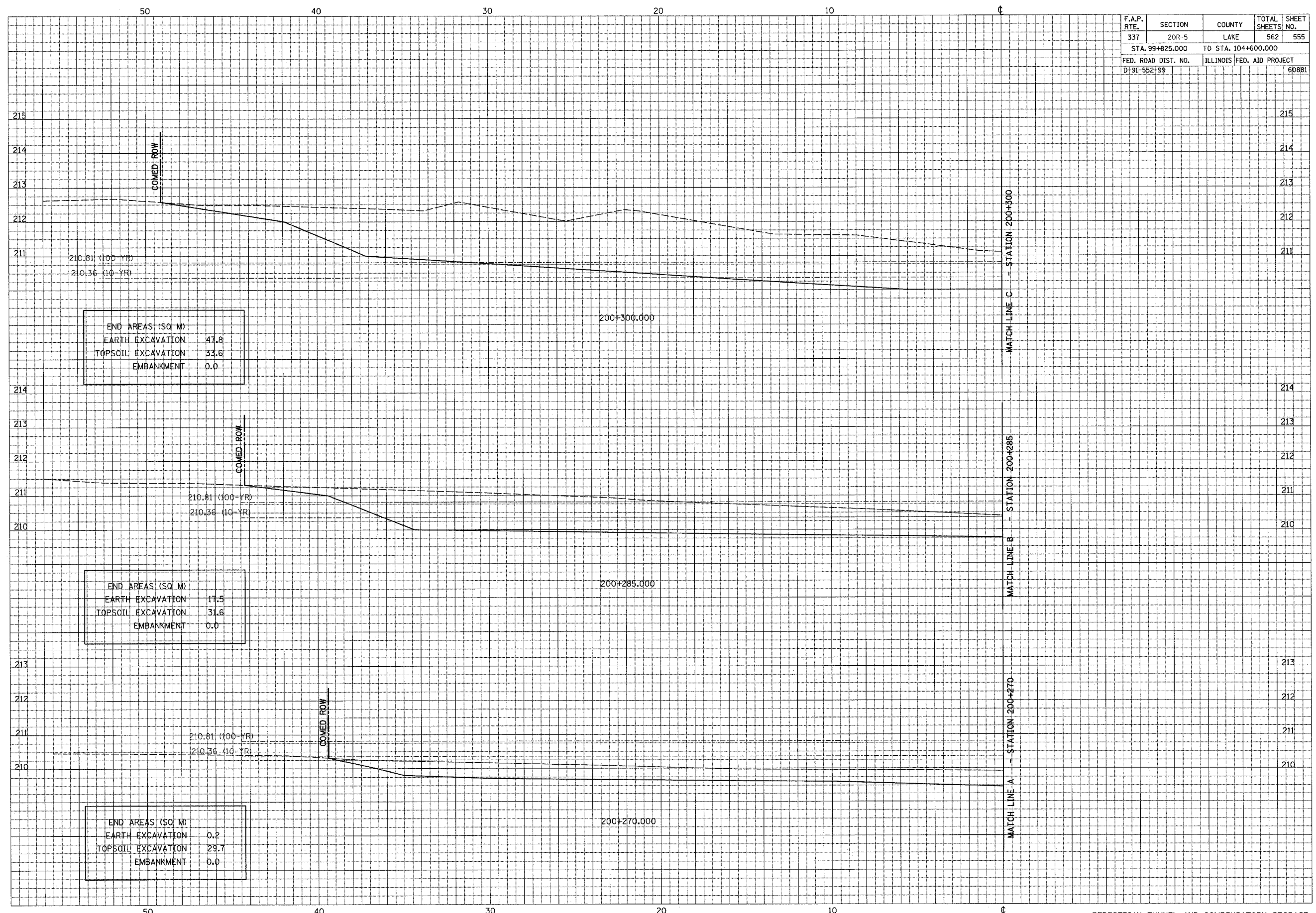
END AREAS (SQ. M)	STAGE 1	STAGE 2
EARTH EXCAVATION	2.1	0.0
TOPSOIL EXCAVATION	3.4	0.0
EMBANKMENT	1.6	0.0

[Cross-hatched pattern]	POROUS GRANULAR EMBANKMENT, SUBGRADE
[Dotted pattern]	UNDERCUT (REMOVAL AND DISPOSAL OF UNSUITABLE MATERIAL)
[Diagonal lines pattern]	TEMPORARY PAVEMENT

F.A.P. RTE.	SECTION	COUNTY	TOTAL SHEETS	SHEET NO.
337	20R-5	LAKE	562	555
STA. 99+825.000		TO STA. 104+600.000		
FED. ROAD DIST. NO.		ILLINOIS FED. AID PROJECT		
D-91-552-99		60881		

FINAL SURVEY	SURVEYED	DATE
NOTE BOOK	PLOTTED	
NO.	AREAS	CHECKED

ORIGINAL SURVEY	SURVEYED	DATE
NOTE BOOK	PLOTTED	
NO.	AREAS	CHECKED

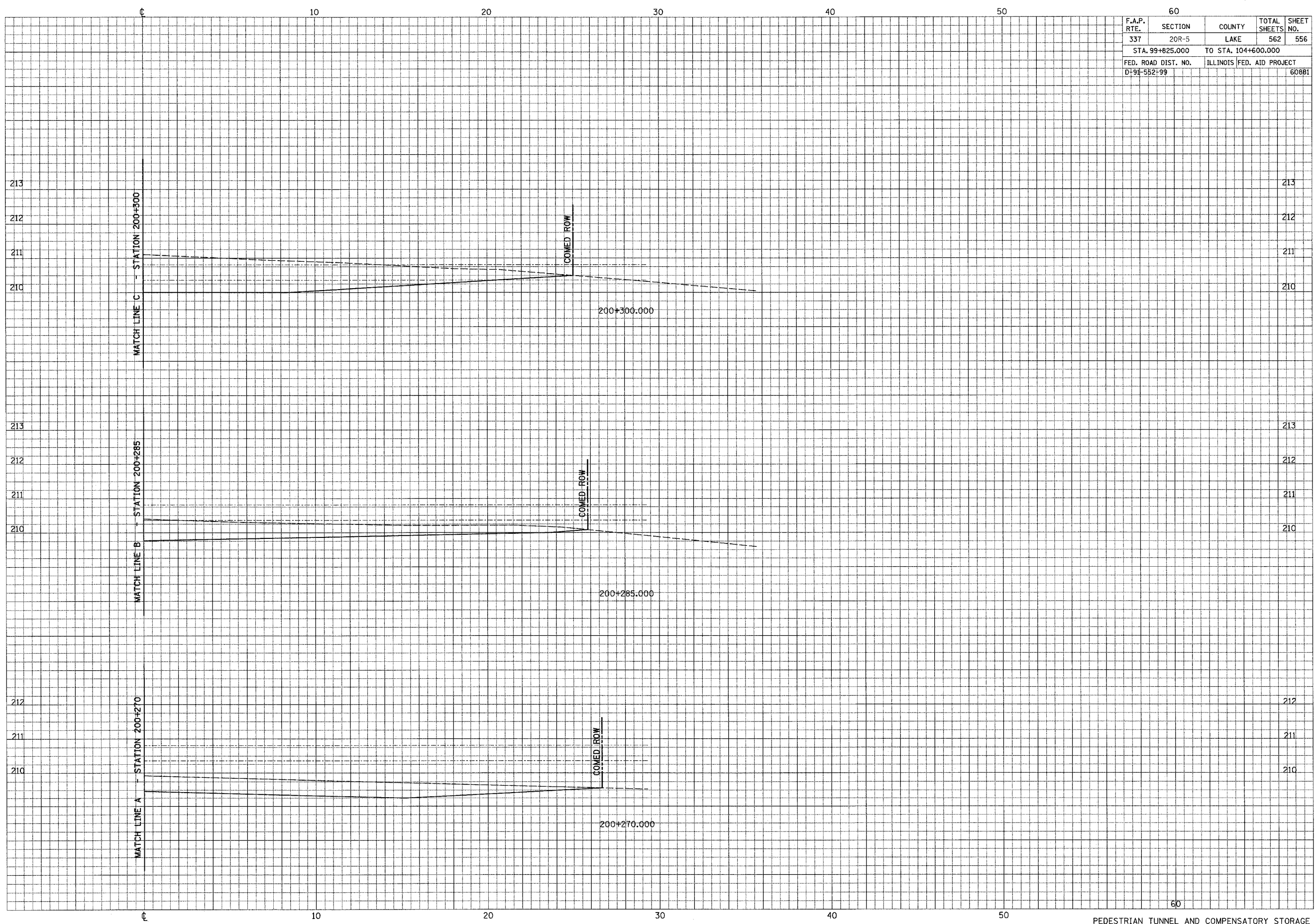


P:\0333\Plan\22x4tundht.dgn 03/24/2004 07:14:59 AM

60				
F.A.P. RTE.	SECTION	COUNTY	TOTAL SHEETS	SHEET NO.
337	20R-5	LAKE	562	556
STA. 99+825.000		TO STA. 104+600.000		
FED. ROAD DIST. NO.		ILLINOIS FED. AID PROJECT		
D-91-552-99		60881		

FINAL SURVEY NO.	SURVEY PLOTTED	DATE
NOTE BOOK NO.	TEMPLATE AREAS CHECKED	BY

ORIGINAL SURVEY NO.	SURVEY PLOTTED	DATE
NOTE BOOK NO.	TEMPLATE AREAS CHECKED	BY



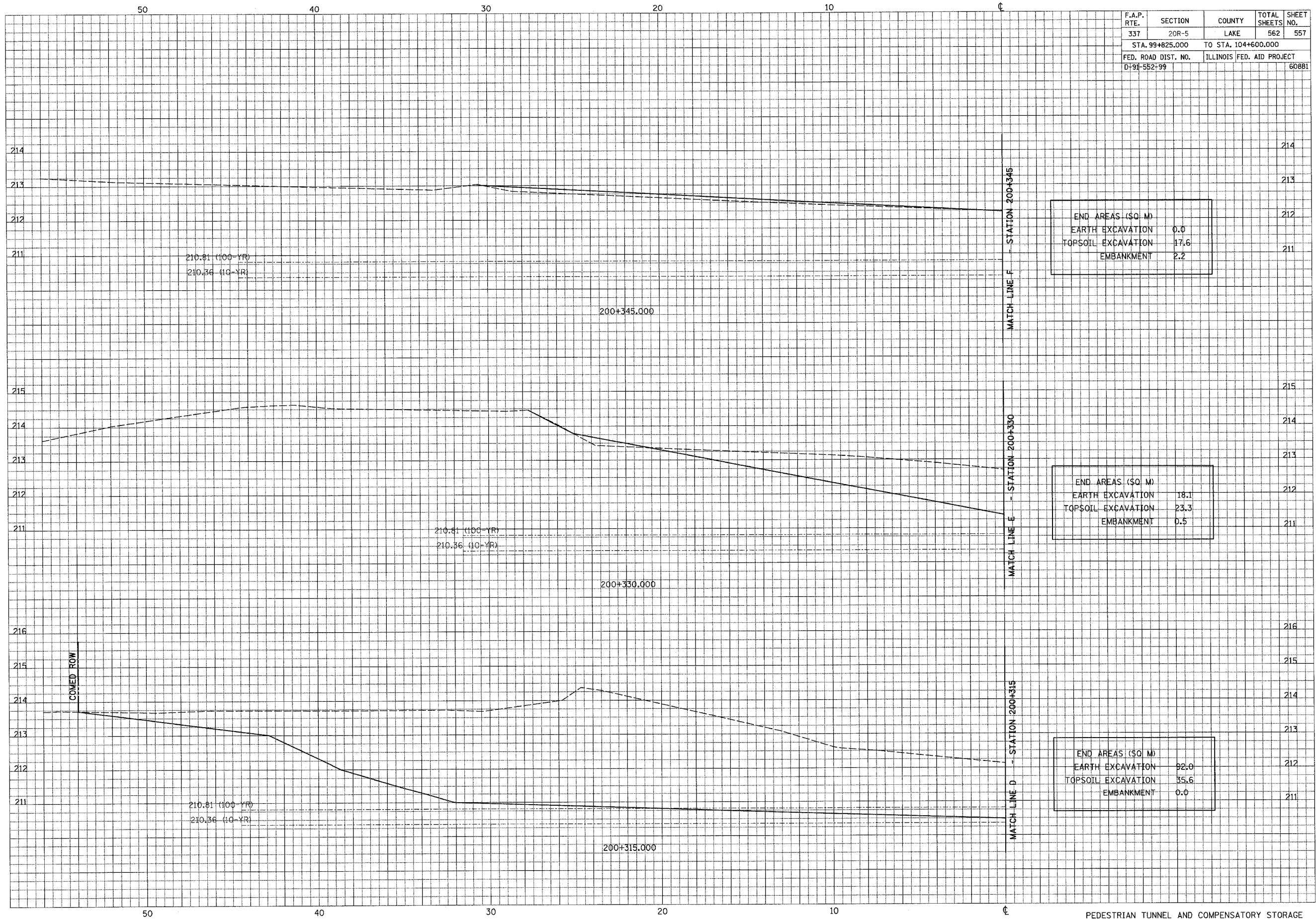
P:\00332\plan\26xstunsh1.dgn 03/24/2004 07:15:08 AM



F.A.P. RTE.	SECTION	COUNTY	TOTAL SHEETS	SHEET NO.
337	20R-5	LAKE	562	557
STA. 99+825.000 TO STA. 104+600.000				
FED. ROAD DIST. NO.			ILLINOIS FED. AID PROJECT	
D-91-552-99			60881	

DATE	BY	NO.

DATE	BY	NO.




P:\00532\Road\22xetunsh1.dgn 03/24/2004 07:15:17 AM

60				
F.A.P. RTE.	SECTION	COUNTY	TOTAL SHEETS	SHEET NO.
337	20R-5	LAKE	562	558
STA. 99+825.000 TO STA. 104+600.000				
FED. ROAD DIST. NO.		ILLINOIS FED. AID PROJECT		
D-91-552+99		60881		

FINAL SURVEY NOTE BOOK NO.	REVIEWED SURVEY PLOTTED TEMPLATE AREAS CHECKED	BY	DATE

ORIGINAL SURVEY NOTE BOOK NO.	REVIEWED SURVEY PLOTTED TEMPLATE AREAS CHECKED	BY	DATE

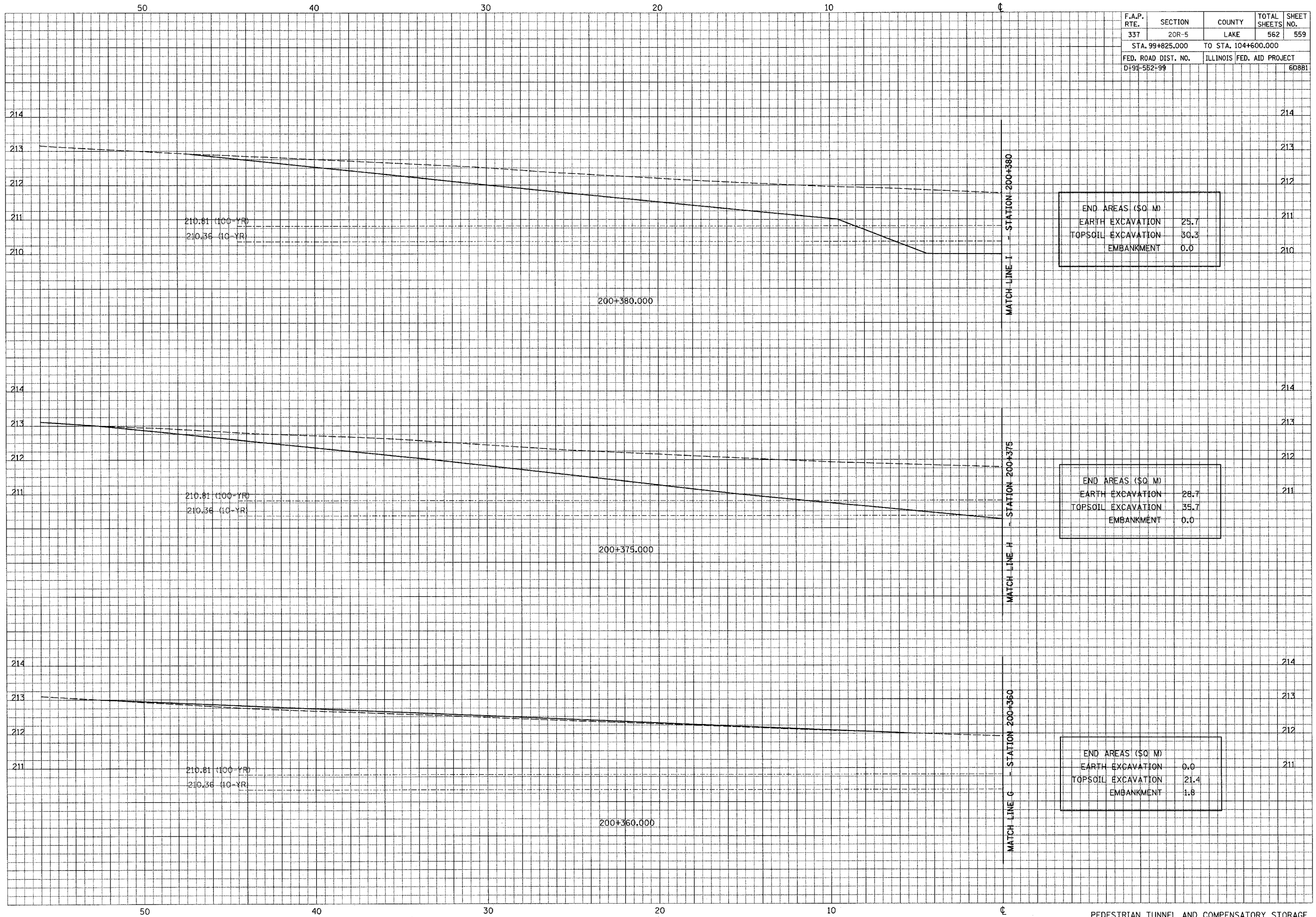


P:\0033\Road\22cstunsh1.dgn 03/24/2004 07:15:25 AM

F.A.P. RTE.	SECTION	COUNTY	TOTAL SHEETS	SHEET NO.
337	20R-5	LAKE	562	559
STA. 99+825.000		TO STA. 104+600.000		
FED. ROAD DIST. NO.		ILLINOIS FED. AID PROJECT		
D-91-552-99		60881		

FINAL SURVEY	SURVEYED	BY	DATE
NOTE BOOK NO.	PLOTTED		
	AREAS		
	CHECKED		

ORIGINAL SURVEY	REMOVED	BY	DATE
NOTE BOOK NO.	PLATE		
	AREAS		
	CHECKED		



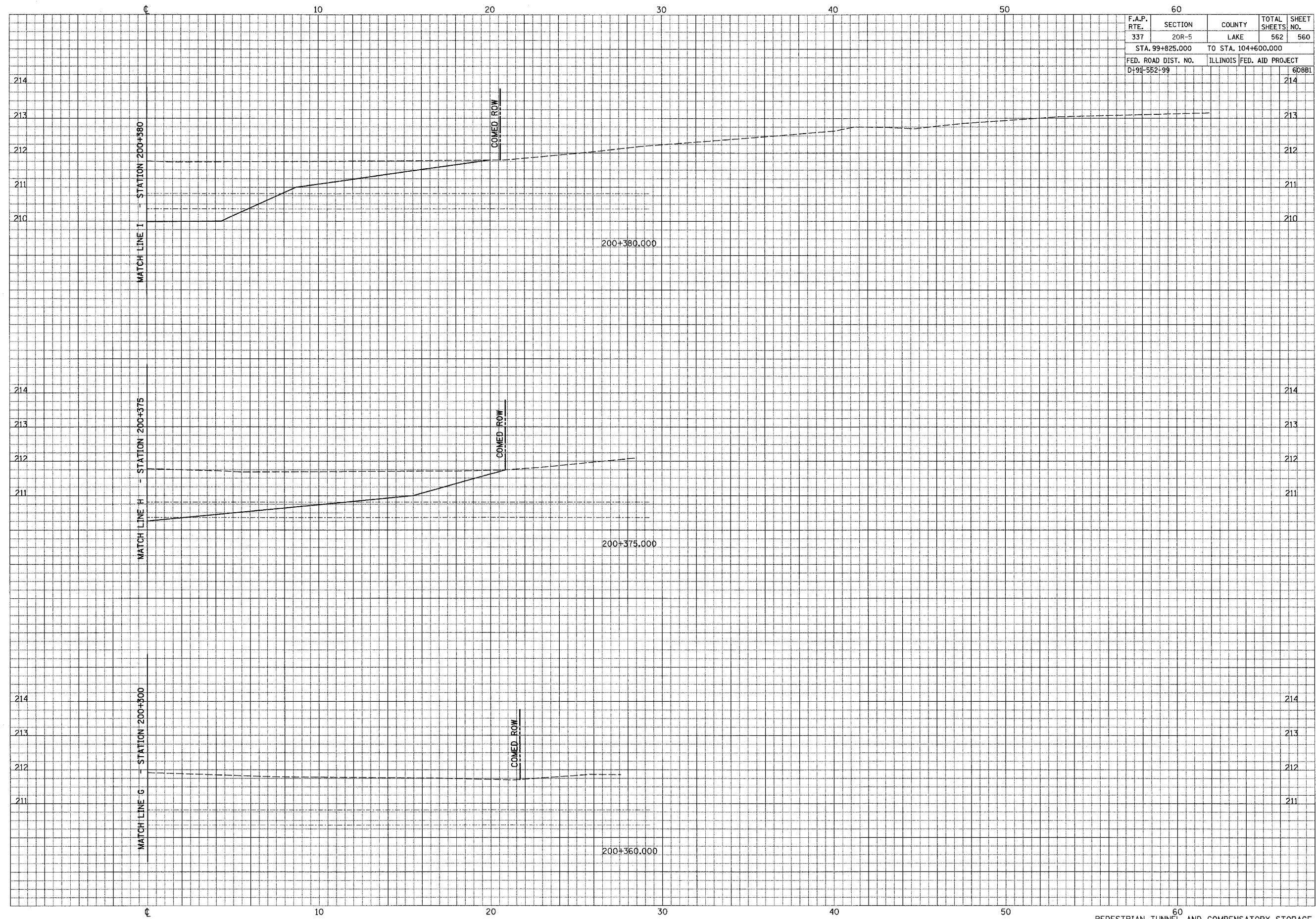
END AREAS (\$0 M)	
EARTH EXCAVATION	25.7
TOPSOIL EXCAVATION	30.3
EMBANKMENT	0.0

END AREAS (\$0 M)	
EARTH EXCAVATION	28.7
TOPSOIL EXCAVATION	35.7
EMBANKMENT	0.0

END AREAS (\$0 M)	
EARTH EXCAVATION	0.0
TOPSOIL EXCAVATION	21.4
EMBANKMENT	1.8

P:\00832\Road\22\stnsht.dgn 03/24/2004 07:15:35 AM

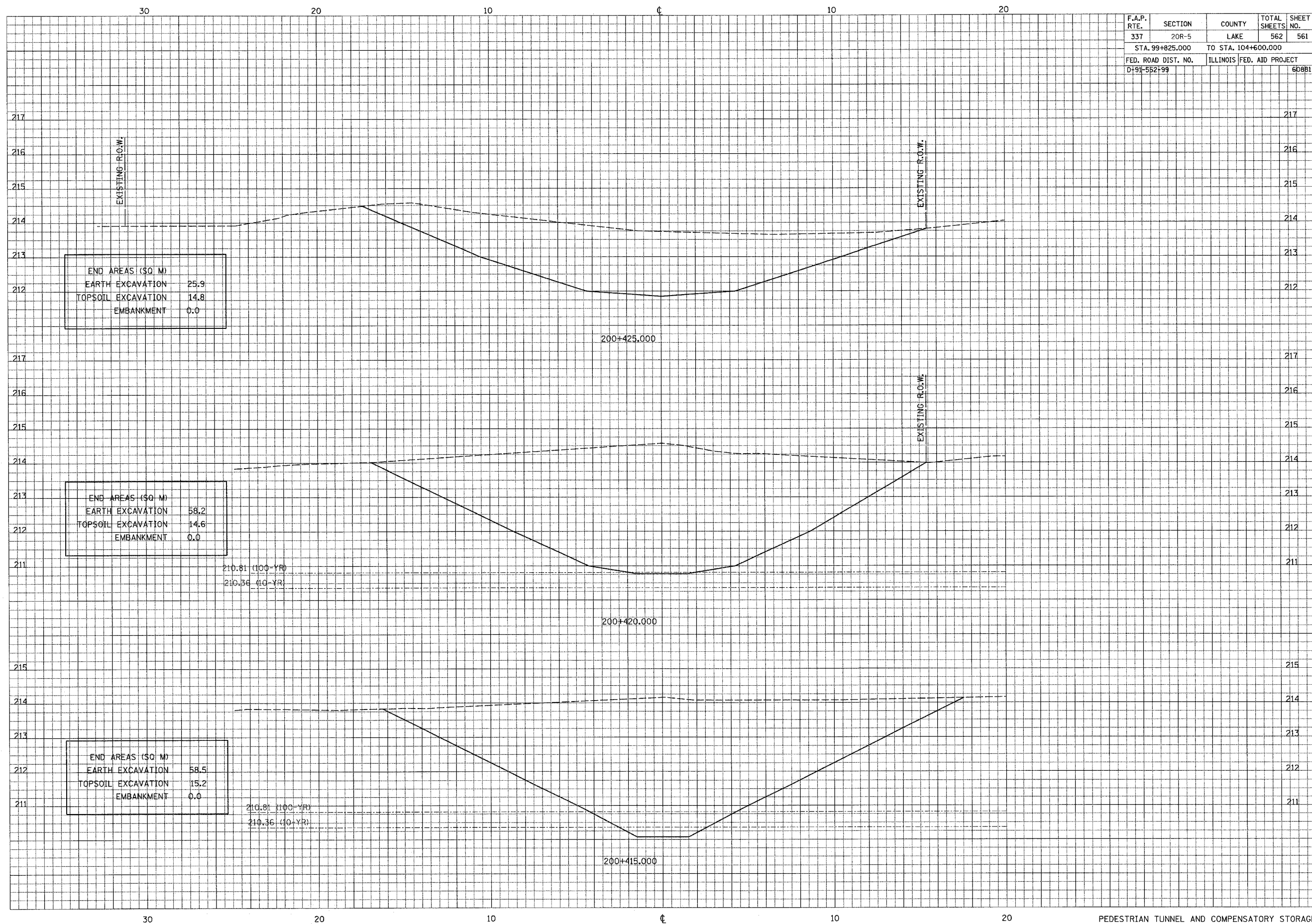
60		F.A.P. SECTION	COUNTY	TOTAL SHEETS	SHEET NO.
337	20R-5	LAKE	562	560	
STA. 99+825.000		TO STA. 104+600.000			
FED. ROAD DIST. NO.	ILLINOIS	FED. AID PROJECT			
D-91-552-99			60881		



ORIGINAL SURVEY	SURVEYED	BY	DATE
NOTE BOOK NO.	PLOTTED		
	AREAS		
	CHECKED		

ORIGINAL SURVEY	SURVEYED	BY	DATE
NOTE BOOK NO.	PLOTTED		
	AREAS		
	CHECKED		

F.A.P. RTE.	SECTION	COUNTY	TOTAL SHEETS	SHEET NO.
337	20R-5	LAKE	562	561
STA. 99+825.000 TO STA. 104+600.000				
FED. ROAD DIST. NO. D-91-552-99		ILLINOIS FED. AID PROJECT 60881		



DATE	BY	DATE

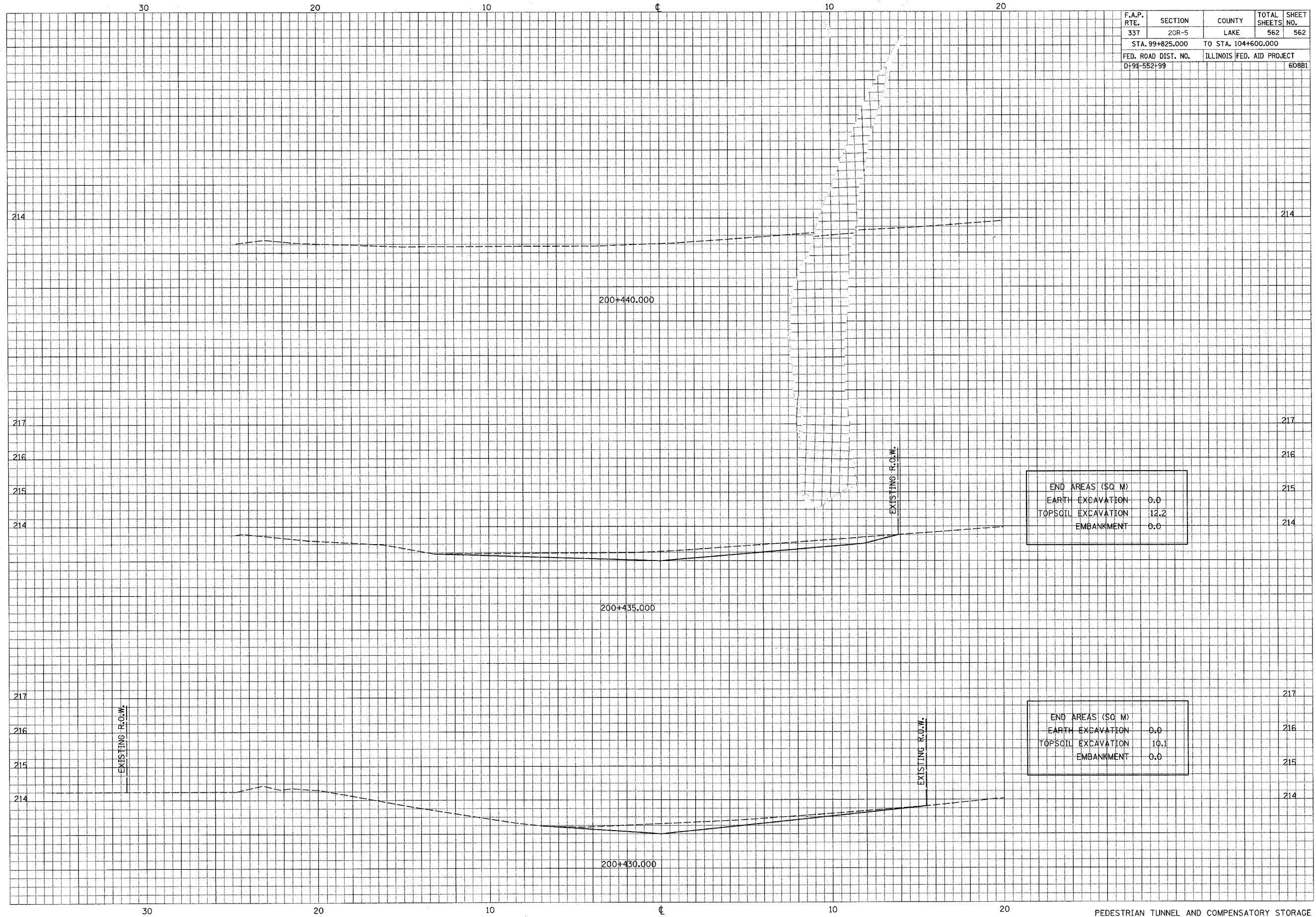
DATE	BY	DATE

P:\00332\Road\200stunhnt.dgn 03/24/2004 07:15:50 AM

F.A.P. RTE.	SECTION	COUNTY	TOTAL SHEETS	SHEET NO.
337	20R-5	LAKE	562	562
STA. 99+825.000		TO STA. 104+600.000		
FED. ROAD DIST. NO.	ILLINOIS FED. AID PROJECT			
D-91-552-99				60881

FINL SURVEY NOTE BOOK NO.	BY	DATE

ORIGINAL SURVEY NOTE BOOK NO.	BY	DATE



P:\00332\Road\220stansht.dgn 03/24/2004 07:15:58 AM