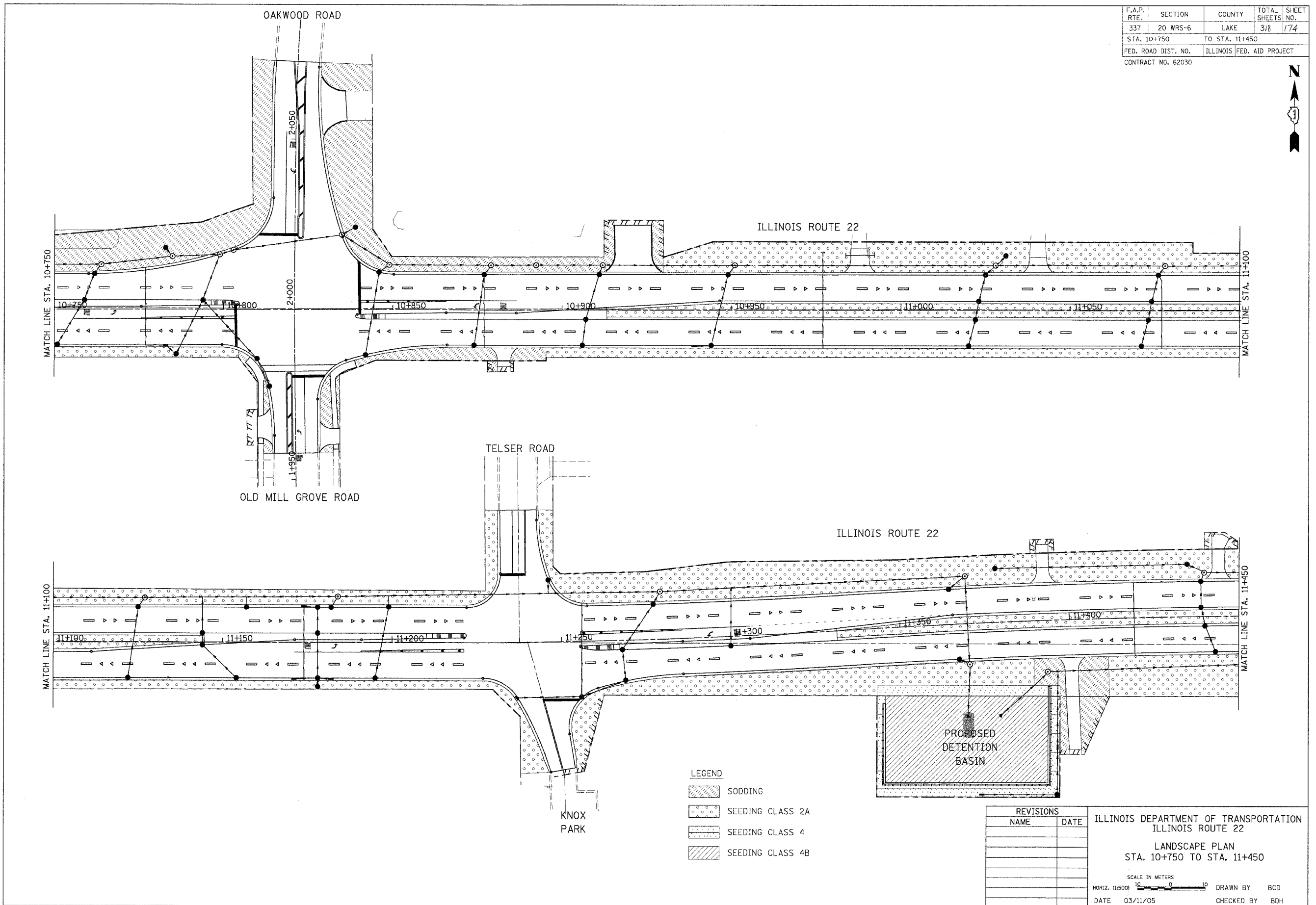
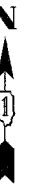







F.A.P. RTE.	SECTION	COUNTY	TOTAL SHEETS	SHEET NO.
337	20 WRS-6	LAKE	318	174
STA. 10+750		TO STA. 11+450		
FED. ROAD DIST. NO.		ILLINOIS FED. AID PROJECT		
CONTRACT NO. 62030				



- LEGEND**
-  SODDING
 -  SEEDING CLASS 2A
 -  SEEDING CLASS 4
 -  SEEDING CLASS 4B

REVISIONS	
NAME	DATE

ILLINOIS DEPARTMENT OF TRANSPORTATION
ILLINOIS ROUTE 22
LANDSCAPE PLAN
STA. 10+750 TO STA. 11+450

SCALE IN METERS
HORIZ. (1:5000)  DRAWN BY BCD
DATE 03/11/05 CHECKED BY BDH