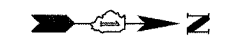
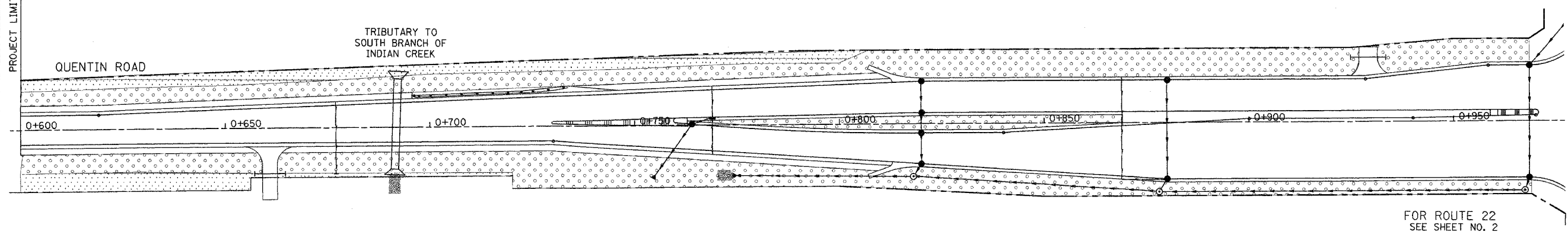


F.A.P. RTE.	SECTION	COUNTY	TOTAL SHEETS	SHEET NO.
337	20 WRS-6	LAKE	318	177
STA. 0+600		TO STA. 1+375		
FED. ROAD DIST. NO.		ILLINOIS FED. AID PROJECT		
CONTRACT NO. 62030				

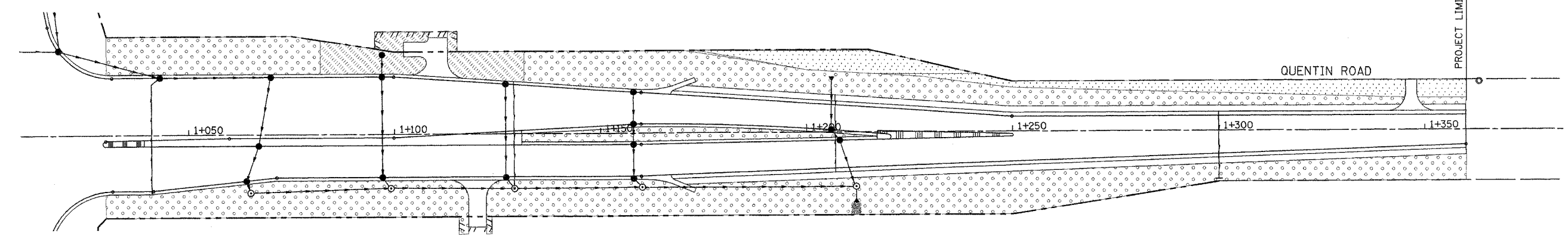


PROJECT LIMITS - STA. 0+600







FOR ROUTE 22
SEE SHEET NO. 2

FOR ROUTE 22
SEE SHEET NO. 2



PROJECT LIMITS - STA. 1+360


LEGEND

-  SODDING
-  SEEDING CLASS 2A
-  SEEDING CLASS 4
-  SEEDING CLASS 4B

REVISIONS	
NAME	DATE

ILLINOIS DEPARTMENT OF TRANSPORTATION
ILLINOIS ROUTE 22

LANDSCAPE PLAN
STA. 0+600 TO STA. 1+360

SCALE IN METERS
HORIZ. (1:500)  DRAWN BY BCD
DATE 03/11/05 CHECKED BY BDH