

150 140 130 120 110 100 90 80 70 60 50 40 30 20 10 0 10 20 30 40 50 60 70 80 90 100 110 120

IL ROUTE 56

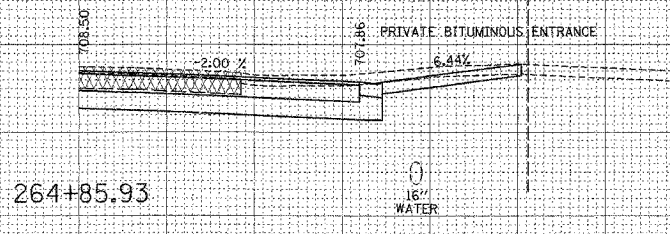
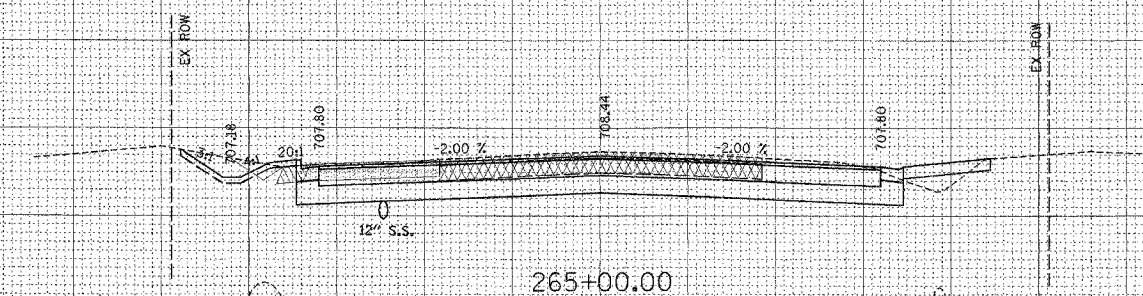
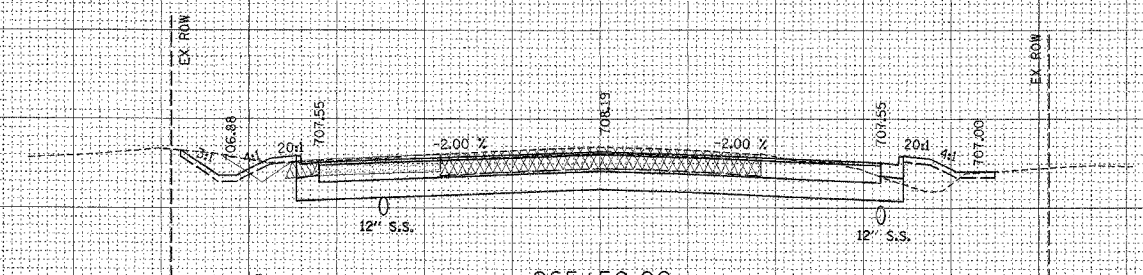
F.A.I. RTE.	SECTION	COUNTY	TOTAL SHEETS	SHEET NO.
3545	54-WRS-7	DuPAGE	235	197
STA. 264+85.93		TO STA. 265+50		
FED. ROAD DIST. NO.		ILLINOIS FED. AID PROJECT		
CONTRACT NO. 62291				

ORIGINAL SURVEY PLOTTED FROM ASKAS AREA CHECKED

ORIGINAL SURVEY PLOTTED FROM ASKAS AREA CHECKED

	CUT (SF)	FILL (SF)
STAGE-1:	20.23	0.00
STAGE-2:	51.95	7.06
STAGE-3:	52.58	2.05

	CUT (SF)	FILL (SF)
STAGE-1:	18.99	0.00
STAGE-2:	57.95	4.02
STAGE-3:	50.72	0.88



LEGEND

	TEMPORARY PAVEMENT
	TEMPORARY AGGREGATE SHOULDER
	EXCAVATION OF UNSUITABLE SOIL AND REPLACEMENT WITH POROUS GRANULAR EMBANKMENT, SPECIAL

150 140 130 120 110 100 90 80 70 60 50 40 30 20 10 0 10 20 30 40 50 60 70 80 90 100 110 120 130 140 150