

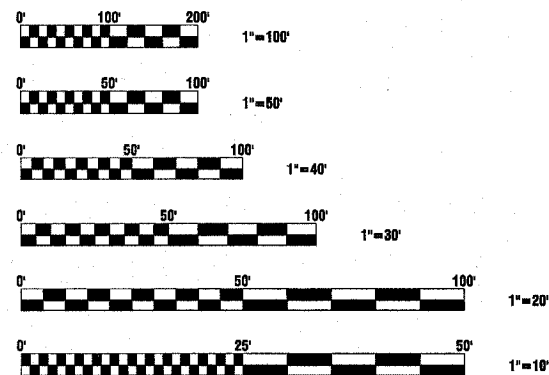
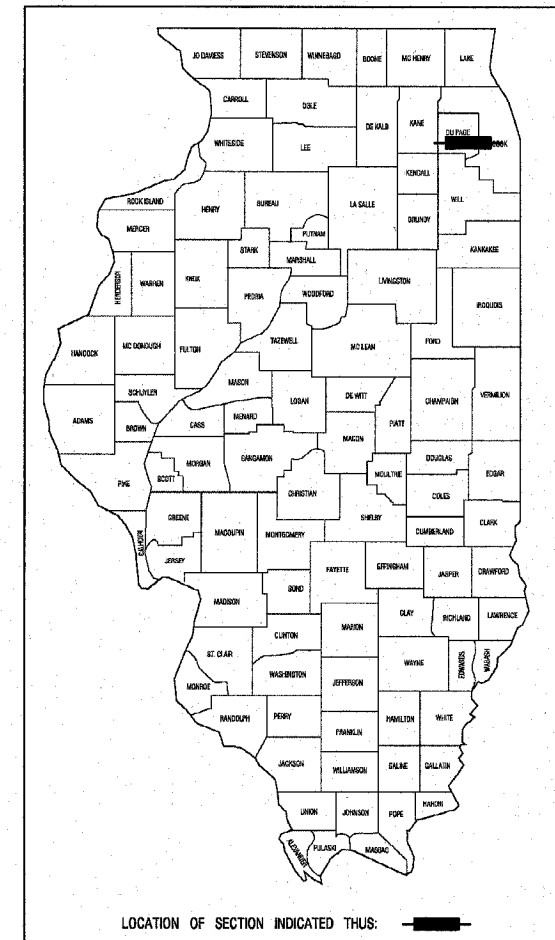
F.A.U. RTE.	SECTION	COUNTY	TOTAL SHEETS	SHEET NO.
1487	GGR	DUPAGE	42	81
STA. 23+00.00		TO STA. 144+00.00		
FED. ROAD DIST. NO.		ILLINOIS FED. AID PROJECT		

STATE OF ILLINOIS
DEPARTMENT OF TRANSPORTATION
DIVISION OF HIGHWAYS

PLANS FOR PROPOSED FEDERAL AID HIGHWAY

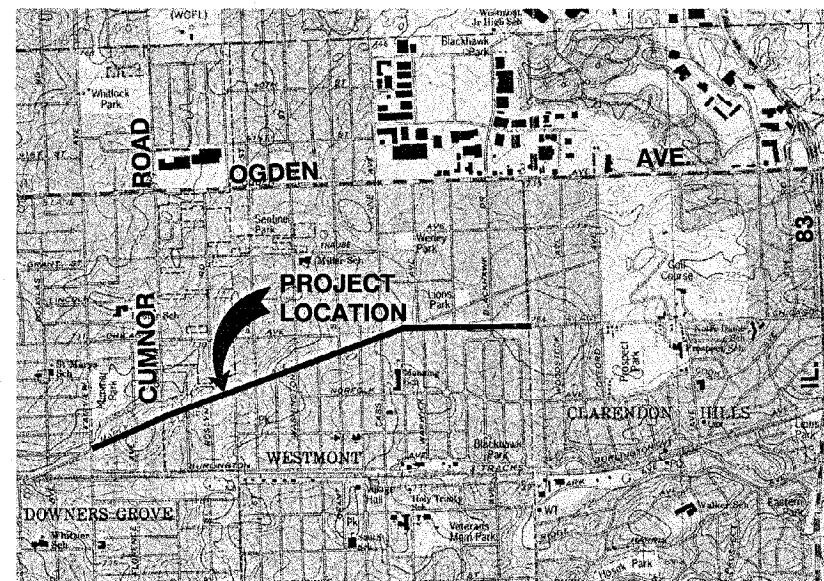
RIGHT OF WAY ACQUISITION

ROUTE: FAU 1487 (MAPLE AVENUE)
SECTION: CUMNOR ROAD TO ILLINOIS ROUTE 83
PROJECT:
JOB NO.: R-91-049-01
COUNTY: DUPAGE COUNTY



FULL SIZE PLANS HAVE BEEN PREPARED USING STANDARD ENGINEERING SCALES, REDUCED SIZED PLANS WILL NOT CONFORM TO STANDARD SCALES, IN MAKING MEASUREMENTS ON REDUCED SIZED PLANS, THE ABOVE SCALES MAY BE UTILIZED.

THE PROJECT IS LOCATED IN THE VILLAGE OF CLARENDON HILLS & WESTMONT



START = STATION 10+00.00
END = STATION 92+71.57

RECEIVED MAR 14 2005
STANLEY CONSULTANTS, INC.

STATE OF ILLINOIS
DEPARTMENT OF TRANSPORTATION
DIVISION OF HIGHWAYS

SUBMITTED _____ 20____
DISTRICT ENGINEER

ENGINEER OF PROJECT DEVELOPMENT AND IMPLEMENTATION

ENGINEER OF DESIGN AND ENVIRONMENT

DIRECTOR, DIVISION OF HIGHWAYS