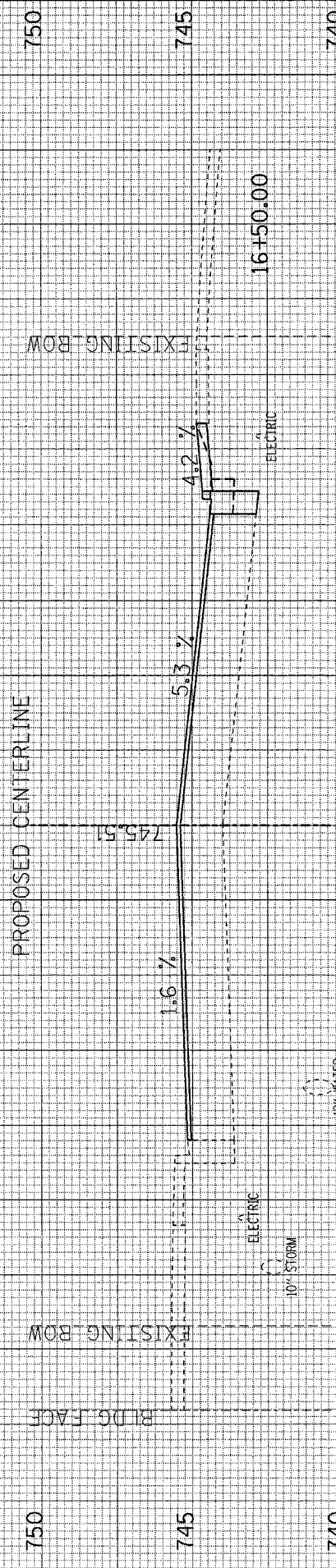


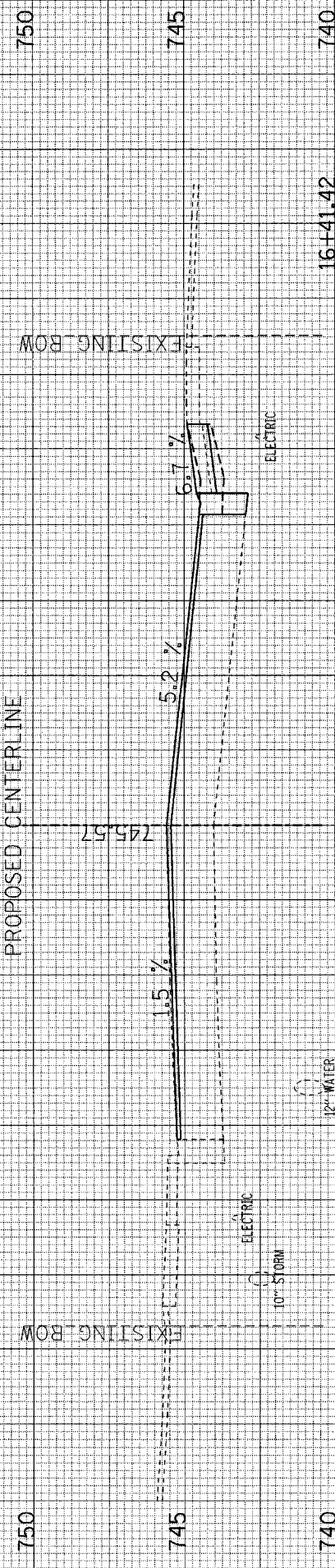
FINAL SURVEY PLOTTED TEMPLATE AREAS CHECKED

ORIGINAL SURVEY PLOTTED TEMPLATE AREAS CHECKED

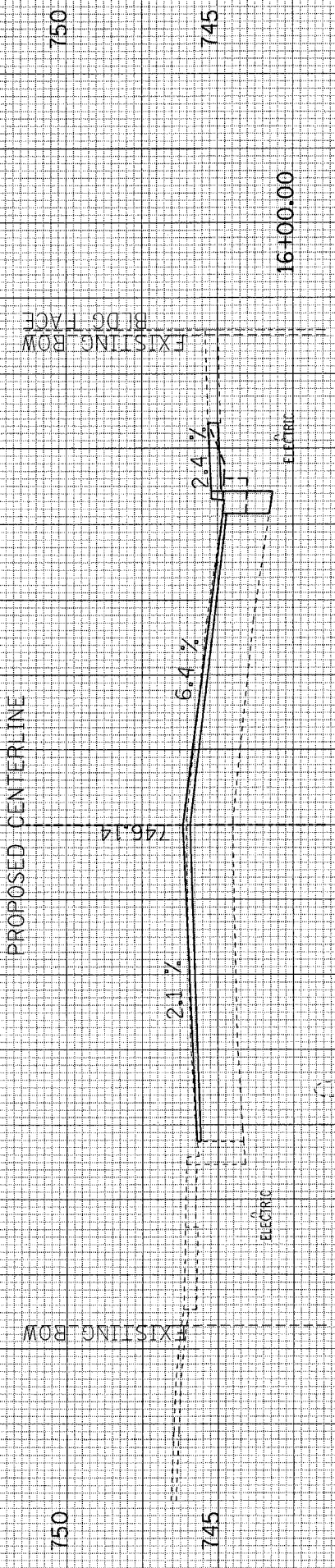
F.A.U. R.T.E.	SECTION	COUNTY	TOTAL SHEETS	SHEET NO.
1487	66R	DUPAGE	412	398
STA. 23+00.00		TO STA. 144+00.00		
FED. ROAD DIST. NO.		ILLINOIS	FED. AID PROJECT	
CONTRACT NO. 62376				



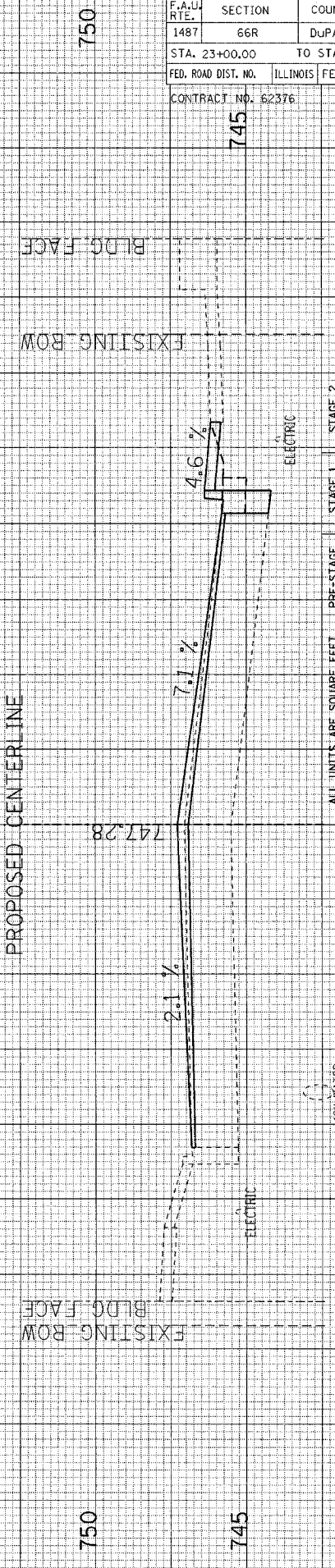
ALL UNITS ARE SQUARE FEET		PRE-STAGE	STAGE 1	STAGE 2
EARTH EXCAVATION	0.63	0.00	0.00	1.60
EMBANKMENT	1.60	0.00	0.00	0.63
TOPSOIL STRIPPING	0.00	0.00	0.00	0.00



ALL UNITS ARE SQUARE FEET		PRE-STAGE	STAGE 1	STAGE 2
EARTH EXCAVATION	1.82	0.00	0.00	1.12
EMBANKMENT	1.12	0.00	0.00	1.03
TOPSOIL STRIPPING	0.00	0.00	0.00	0.00



ALL UNITS ARE SQUARE FEET		PRE-STAGE	STAGE 1	STAGE 2
EARTH EXCAVATION	0.93	0.00	0.00	1.50
EMBANKMENT	1.50	0.00	0.00	0.93
TOPSOIL STRIPPING	0.00	0.00	0.00	0.00



ALL UNITS ARE SQUARE FEET		PRE-STAGE	STAGE 1	STAGE 2
EARTH EXCAVATION	1.21	0.00	0.00	1.48
EMBANKMENT	1.48	0.00	0.00	1.20
TOPSOIL STRIPPING	0.00	0.00	0.00	0.00