

F.A.U. RTE.	SECTION	COUNTY	TOTAL SHEETS	SHEET NO.
2857	145RS-4	COOK	28	1

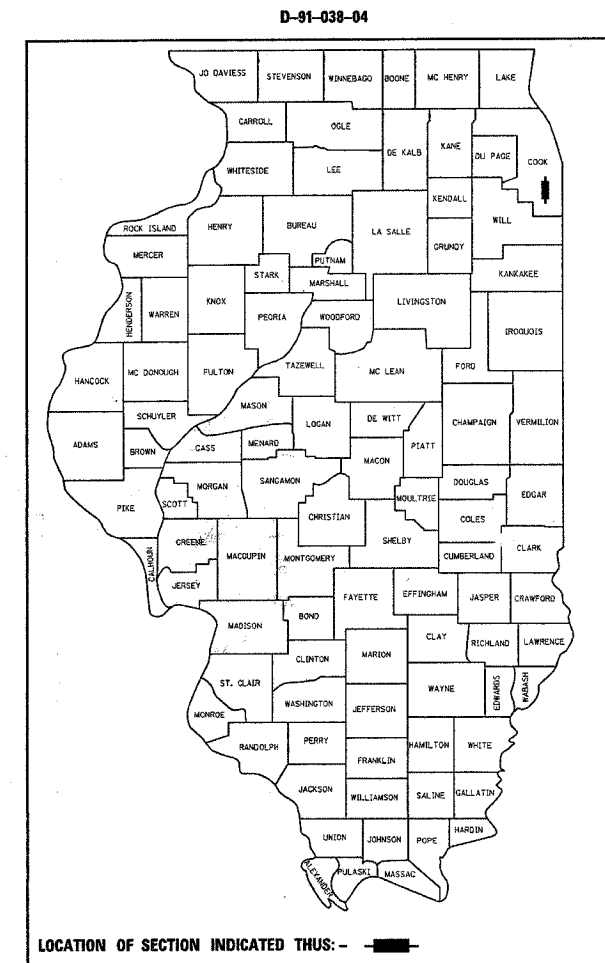
STATE OF ILLINOIS
DEPARTMENT OF TRANSPORTATION
DIVISION OF HIGHWAYS

FOR INDEX OF SHEETS, SEE SHEET NO. 2

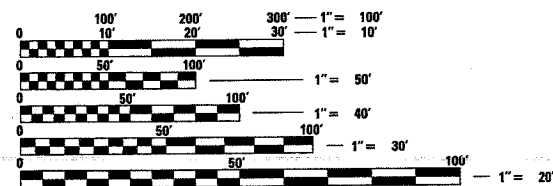
IMPROVEMENT IS LOCATED IN
THE CITY OF HARVEY

**PROPOSED
HIGHWAY PLANS**

**FAU ROUTE 2857: WOOD STREET
IL. RTE. 83 TO 161ST STREET
SECTION: 145 RS-4
RESURFACING (MAINTENANCE)
COOK COUNTY
C-91-038-04**



DISTRICT ONE - DESIGN AND PLAN PREPERATION ENGINEER - KEN ENGJ. CHANG (847) 705-4432



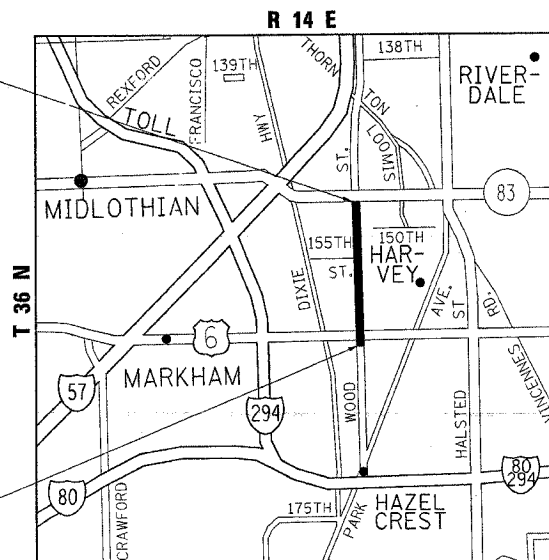
FULL SIZE PLANS HAVE BEEN PREPARED USING STANDARD ENGINEERING SCALES. REDUCED SIZED PLANS WILL NOT CONFORM TO STANDARD SCALES. IN MAKING MEASUREMENTS ON REDUCED PLANS, THE ABOVE SCALES MAY BE USED.

J.U.L.I.E.
JOINT UTILITY LOCATION INFORMATION FOR EXCAVATION
1-800-892-0123

CONTRACT NO. 62675


IMPROVEMENT ENDS
STATION 199+45

IMPROVEMENT BEGINS
STATION 107+63



THORNTON TOWNSHIP

GROSS & NET LENGTH OF IMPROVEMENT = 9182 FEET = 1.74 MILES



TRAFFIC DATA

1998 ADT = 13,700
SPEED LIMIT = 35 MPH

MAP SCALE : 0 50 1.0 1.0 MILE

STATE OF ILLINOIS
DEPARTMENT OF TRANSPORTATION
DIVISION OF HIGHWAYS

SUBMITTED March 29, 2005

Dina O'Keefe AP
DEPUTY DIRECTOR OF HIGHWAYS, REGION ENGINEER

May 13, 2005
Mike Hunt
ENGINEER OF DESIGN AND ENVIRONMENT

May 13, 2005
Victor Mader
DIRECTOR OF HIGHWAYS, CHIEF ENGINEER

PRINTED BY THE AUTHORITY
OF THE STATE OF ILLINOIS