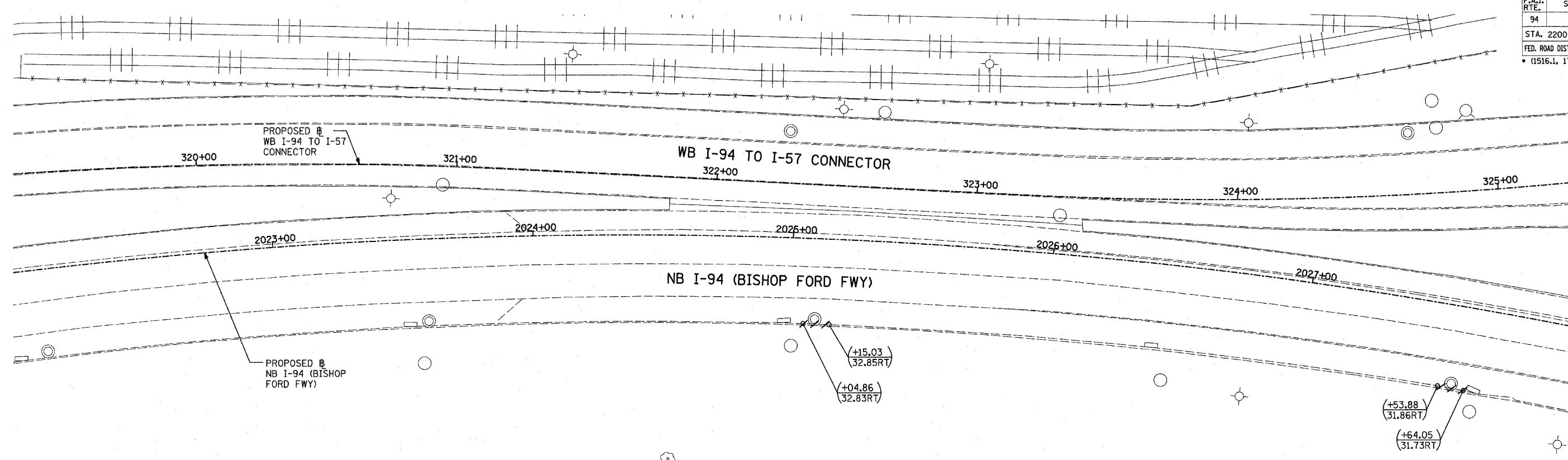
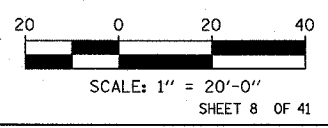
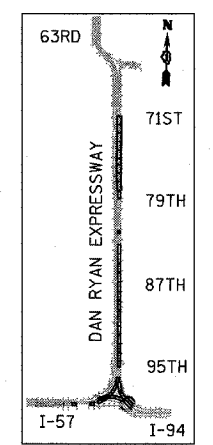
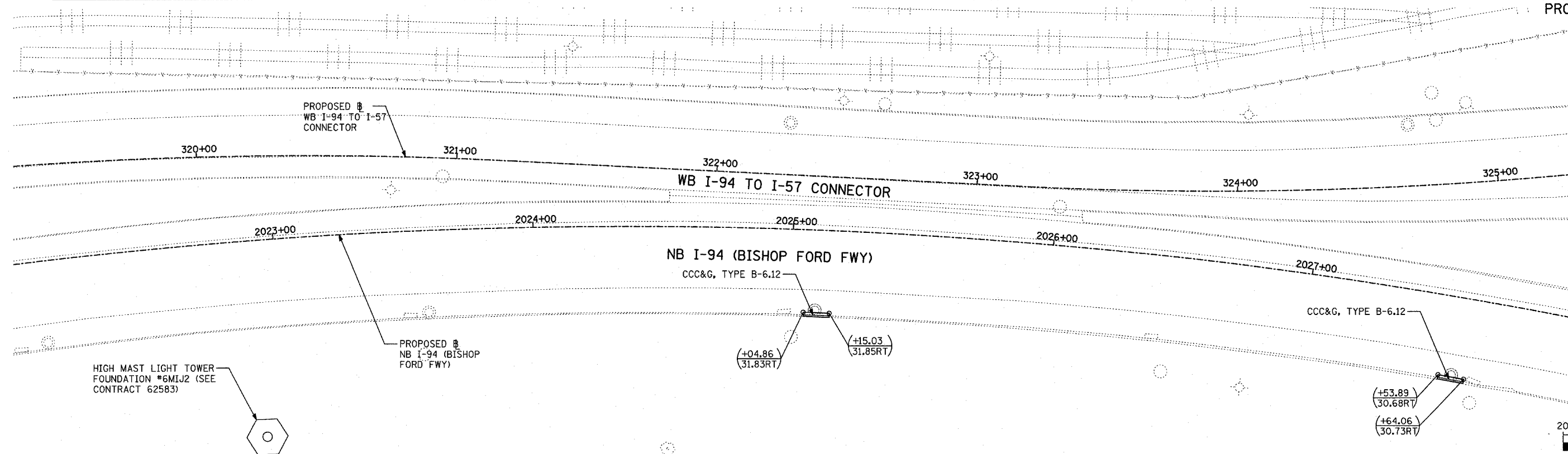


F.A.I. RTE.	SECTION	COUNTY	TOTAL SHEETS	SHEET NO.
94	•	COOK	860	49
STA. 2200+00.00 TO STA. 2362+00.00				
FED. ROAD DIST. NO. ILLINOIS		FED. AID PROJECT		62694
• (1516, 1, 1717 & 1818) R-8				



EXISTING CONDITIONS
PROPOSED IMPROVEMENTS



LEGEND:

	PAVEMENT REMOVAL		COMB CONC CURB & GUTTER REMOVAL		(+XX.XX) MAINLINE B STATION/OFFSET
	PAVED SHOULDER REMOVAL		CHAIN LINK FENCE REMOVAL		(XX.XXRT) STATION/OFFSET
	PAVEMENT/SHOULDER REMOVAL, SPECIAL		CONCRETE BARRIER/GUARDRAIL REMOVAL		+XX.XX RAMP B STATION/OFFSET
			TREE REMOVAL (UNITS) (NO UNIT SHOWN = <6)		XX.XXRT STATION/OFFSET
			SOIL BORING LOCATIONS		
			LIGHT POLE FOUNDATION REMOVAL (SEE EXISTING ELECTRICAL PLANS)		

NOTES:

- ALL STATION/OFFSET/RADIUS CALLOUTS MEASURED TO EDGE OF PAVEMENT UNLESS OTHERWISE NOTED.
- EXACT LOCATIONS OF EXISTING PIERS/ ABUTMENTS TO BE FIELD VERIFIED

REVISIONS	
NAME	DATE
REVISION	05/06/05

ILLINOIS DEPARTMENT OF TRANSPORTATION
F.A.I. 94 (DAN RYAN EXPRESSWAY)

**EXISTING AND PROPOSED PLAN
NB I-94 (BISHOP FORD FWY)
NB I-94 STA. 2025+04.86 TO 2027+64.06**

SCALE: 1"=20'
DATE: MARCH 18, 2005

DRAWN BY: MFG
CHECKED BY: JPM

TYLIN INTERNATIONAL