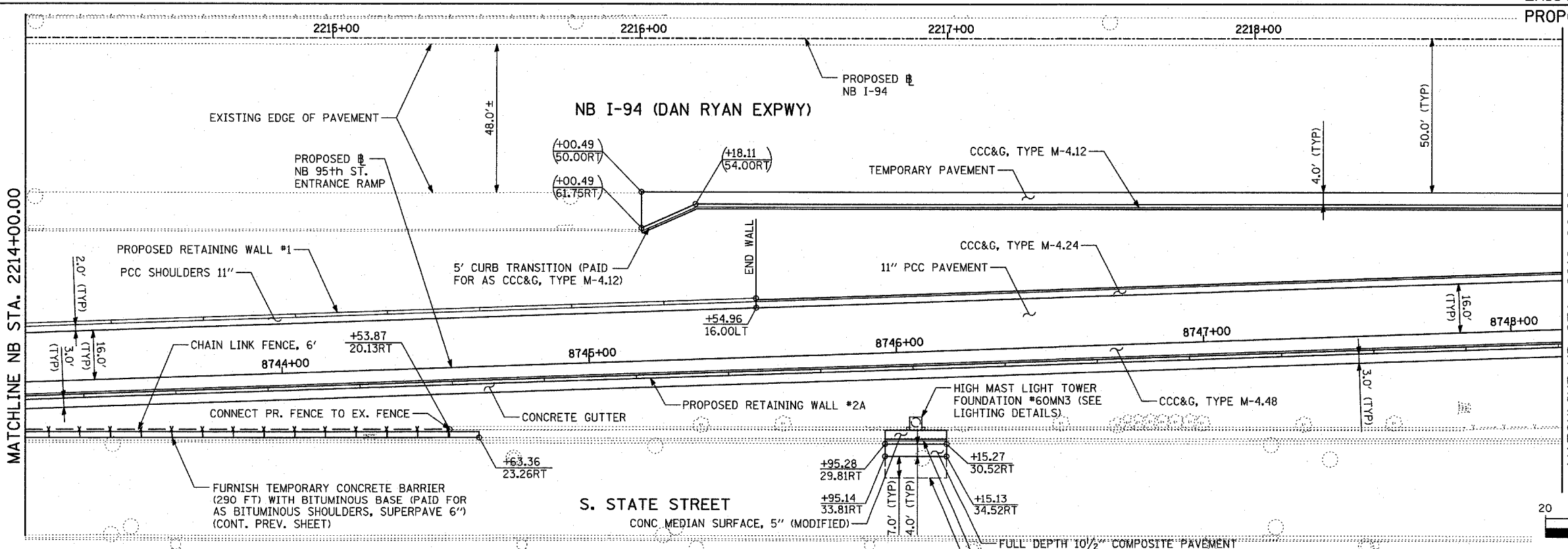
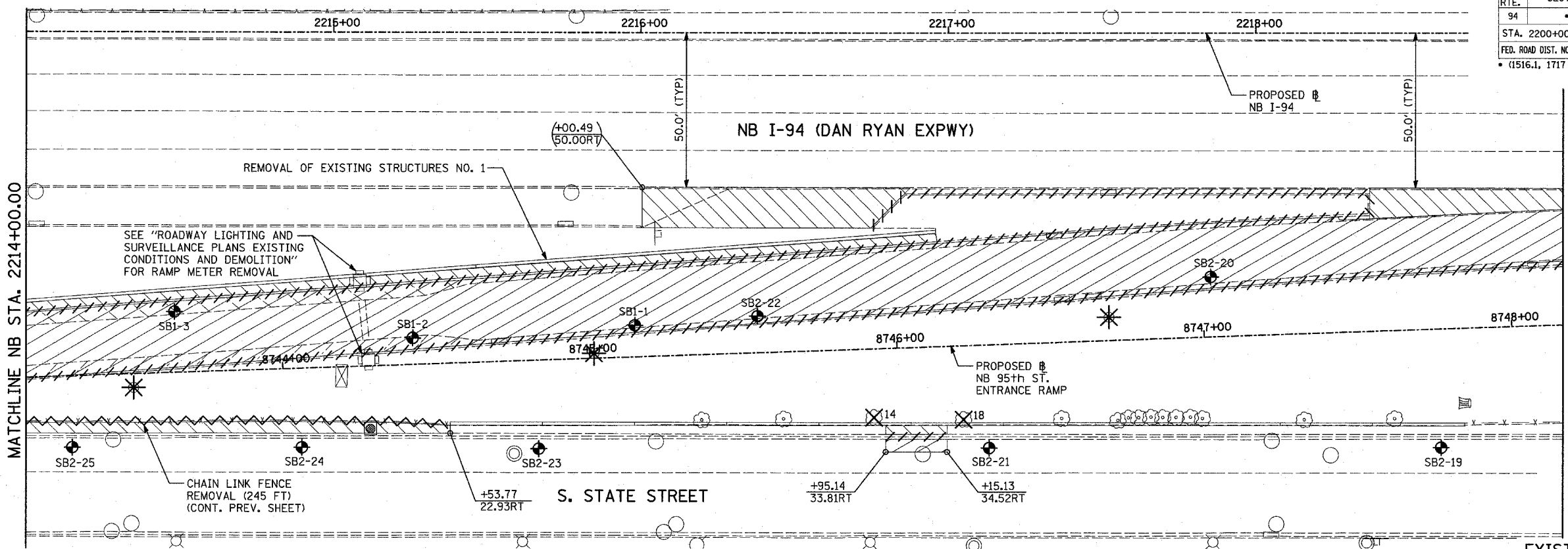


F.A.I. RTE.	SECTION	COUNTY	TOTAL SHEETS	SHEET NO.
94		COOK	860	52
STA. 2200+00.00 TO STA. 2362+00.00		ILLINOIS FED. AID PROJECT		
FED. ROAD DIST. NO.		• (1516.1, 1717 & 1818) R-8		
		62694		



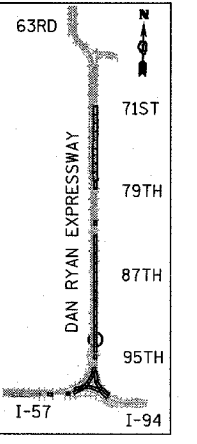
MATCHLINE NB STA. 2214+00.00

MATCHLINE NB STA. 2219+00.00

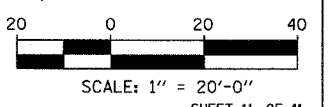
MATCHLINE NB STA. 2214+00.00

MATCHLINE NB STA. 2219+00.00

EXISTING CONDITIONS
PROPOSED IMPROVEMENTS



LOCATION MAP



LEGEND:

- PAVEMENT REMOVAL
- CHAIN LINK FENCE REMOVAL
- CONCRETE BARRIER/GUARDRAIL REMOVAL
- PAVED SHOULDER REMOVAL
- PAVEMENT/SHOULDER REMOVAL, SPECIAL
- TREE REMOVAL (UNITS) (NO UNIT SHOWN = <6)
- SOIL BORING LOCATIONS
- LIGHT POLE FOUNDATION REMOVAL (SEE EXISTING ELECTRICAL PLANS)

- (+XX.XX / XX.XXRT) MAINLINE # STATION/OFFSET
- (+XX.XX / XX.XXRT) RAMP # STATION/OFFSET

NOTES:

- ALL STATION/OFFSET/RADIUS CALLOUTS MEASURED TO EDGE OF PAVEMENT UNLESS OTHERWISE NOTED.
- EXACT LOCATIONS OF EXISTING PIERS/ABUTMENTS TO BE FIELD VERIFIED

REVISIONS	
NAME	DATE

ILLINOIS DEPARTMENT OF TRANSPORTATION
F.A.I. 94 (DAN RYAN EXPRESSWAY)

EXISTING AND PROPOSED PLAN
NB 95th STREET ENTRANCE RAMP
NB I-94 STA. 2214+00.00 TO 2219+00.00

SCALE: 1"=20'
DATE: MARCH 18, 2005

DRAWN BY: MPG
CHECKED BY: JPM