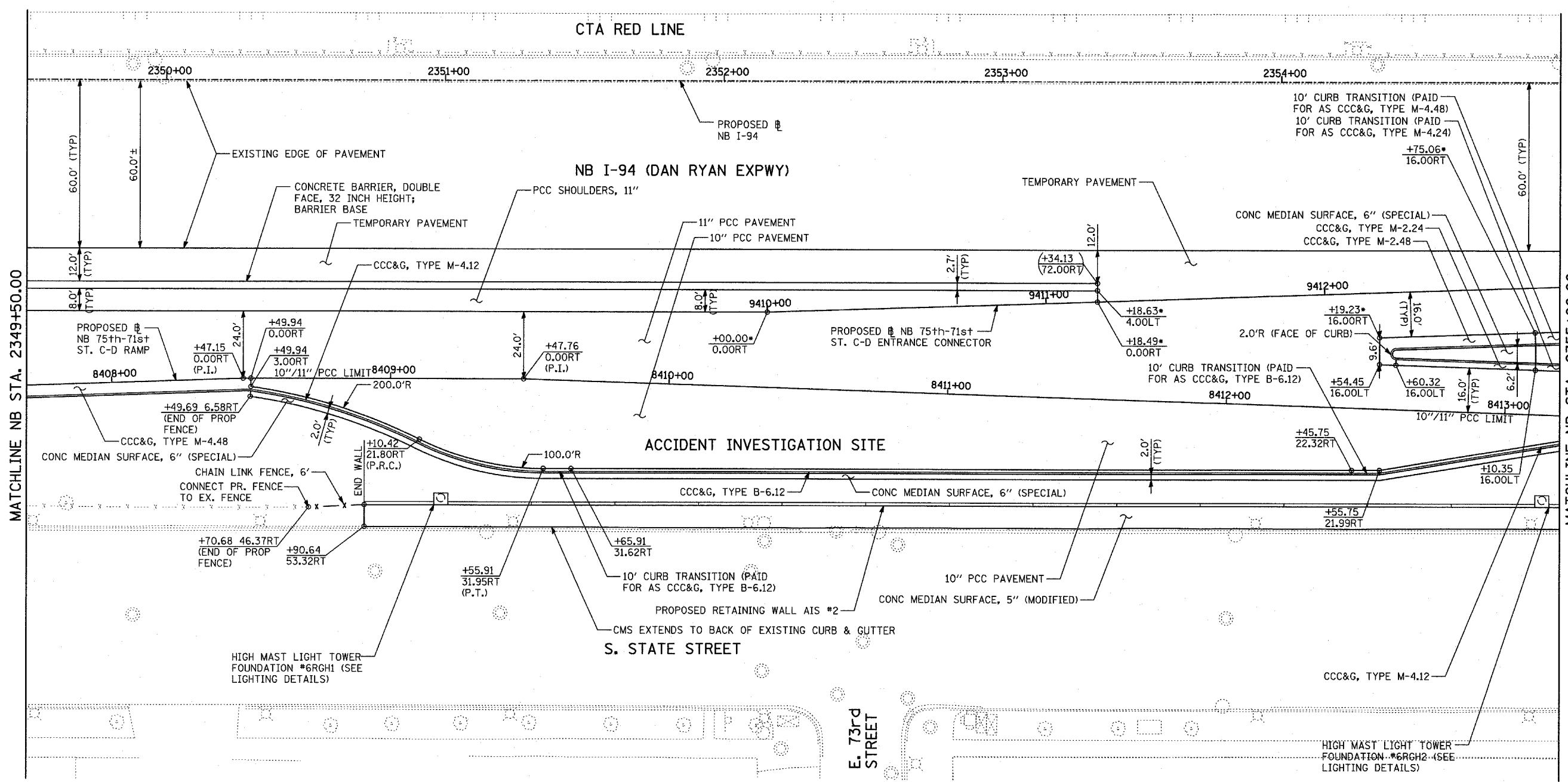
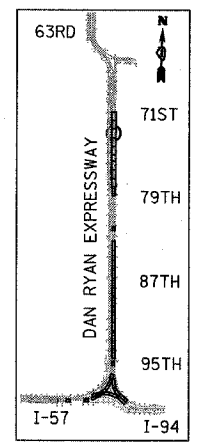


F.A.I. RTE.	SECTION	COUNTY	TOTAL SHEETS	SHEET NO.
94		COOK	860	78
STA. 2200+00.00		TO STA. 2362+00.00		
FED. ROAD DIST. NO.		ILLINOIS	FED. AID PROJECT	
				62694

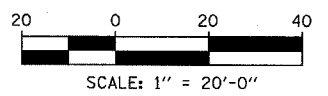


MATCHLINE NB STA. 2355+00.00

MATCHLINE NB STA. 2349+50.00



LOCATION MAP



NOTES:
 * - THESE STATION/OFFSET CALLOUTS ARE BASED UPON THE 75th-71st C-D ENTRANCE CONNECTOR ALIGNMENT.

LEGEND:

	PAVEMENT REMOVAL		CHAIN LINK FENCE REMOVAL		COMB CONC CURB & GUTTER REMOVAL
	PAVED SHOULDER REMOVAL		CONCRETE BARRIER/GUARDRAIL REMOVAL		TREE REMOVAL (UNITS) (NO UNIT SHOWN = <6)
	PAVEMENT/SHOULDER REMOVAL, SPECIAL		SOIL BORING LOCATIONS		LIGHT POLE FOUNDATION REMOVAL (SEE EXISTING ELECTRICAL PLANS)

(+XX.XX) MAINLINE # STATION/OFFSET
 +XX.XX RAMP # STATION/OFFSET
 XX.XXRT

NOTES:
 - ALL STATION/OFFSET/RADIUS CALLOUTS MEASURED TO EDGE OF PAVEMENT UNLESS OTHERWISE NOTED.
 - EXACT LOCATIONS OF EXISTING PIERS/ABUTMENTS TO BE FIELD VERIFIED

REVISIONS	
NAME	DATE

ILLINOIS DEPARTMENT OF TRANSPORTATION
 F.A.I. 94 (DAN RYAN EXPRESSWAY)

PROPOSED PLAN
 NB 75th TO 71st STREET C-D RAMP
 NB I-94 STA. 2349+50.00 TO 2355+00.00

SCALE: 1"=20'
 DATE: MARCH 18, 2005

DRAWN BY: MPG
 CHECKED BY: JPM

TYLIN INTERNATIONAL

03/25/2005 10:12:42 AM